

OIL CONSERVATION COMMISSION

P. O. BOX 871

SANTA FE, NEW MEXICO

March 10, 1957

El Paso Natural Gas Company
P. O. Box 1492
El Paso, Texas

Attention: Mr. R. L. Hamblin

Administrative Order NSP-357

Gentlemen:

Reference is made to your application for approval of a 160-acre non-standard gas proration unit in the Eumont Gas Pool consisting of the following acreage:

Township 21 South, Range 36 East
SE/4 of Section 25

It is understood that this unit is to be ascribed to your Brownlee Well No. 1, located 760 feet from the South line and 1980 feet from the East line and in the SW/4 SE/4 of Section 25, Township 21 South, Range 36 East, NMPM, Lea County, New Mexico.

By authority granted me under provisions of Rule 5, Section (b)-6 of the Special Rules and Regulations for the Eumont Gas Pool, as set forth in Order R-520, you are hereby authorized to operate the above described acreage as a non-standard gas proration unit, with allowable to be assigned thereto in accordance with Rule 12 of the pool rules, based upon the unit size of 160 acres after submission of proof of communitization to both the Santa Fe and Hobbs Offices.

Very truly yours,

A. L. PORTER, JR.
Secretary-Director

WWM:dea

cc: Oil Conservation Commission, Hobbs, New Mexico
New Mexico Oil & Gas Engineering Committee, Hobbs, New Mexico
El Paso Natural Gas Company, Jal, New Mexico
El Paso Natural Gas Company, El Paso, Texas

MERIDIAN OIL

OIL CONSERVATION DIVISION
RECEIVED

'91 JUN 26 AM 9 09

June 19, 1991

Mr. William J. Lemay
State of New Mexico
Energy and Minerals Department
Oil Conservation Division
P. O. Box 2088
Santa Fe, NM 87504

RE: REQUEST AND NOTICE FOR:
SIMULTANEOUS DEDICATION
BROWNLEE LEASE
SE/4 SECTION 25
T21S, R36E
LEA COUNTY, NEW MEXICO

Gentlemen:

We are currently in the process of filing a C-101 and C-102 with the New Mexico Oil Conservation Division's district office in Hobbs for permission to drill a second Eumont (Gas) well as an infield well to the same producing interval on an existing 160-acre proration unit comprised of the SE/4 Section 25, T21S, R36E, Lea County, New Mexico. The subject proration unit is currently dedicated to our Brownlee #1 located in Section 25, T21S, R36E, Unit N. I hereby file for administrative approval to simultaneously dedicate the 160-acre proration unit, consisting of the SE/4 of Section 25 to both our existing well (Brownlee #1) located in Sec. 25, T21S R36E, Unit N) and our newly proposed well (Brownlee #2) located in Sec. 25, T21S, R36E, Unit I).

Three copies of a plat showing the location of the original well on the existing 160-acre proration unit plus the location of the proposed well are enclosed.

Copies of this plat and application have also been sent to all offsetting parties owning shallow Eumont dry gas rights. The following is a list of the offset Eumont owners:

Mr. William J. Lemay
June 19, 1991
Brownlee #1 Lease


Page 2

Arco Oil & Gas Company
Attn: Liz Bush
P. O. Box 1610
Midland, TX 79702

Chevron USA Inc.
Attn: Al Bohling
Proration Engineer
P. O. Box 1150
Midland, TX 79702

Thank you for your consideration in this matter.

Very truly yours,

A handwritten signature in cursive script, appearing to read "Connie Malik".

Connie L. Malik
Regulatory Compliance Rep.

CLM/sm

cc: New Mexico Oil Conservation Division
District I Office
P. O. Box 1980
Hobbs, NM 88240

Atten: Jerry Sexton

MERIDIAN OIL


June 19, 1991

Offset Jalmat Dry Gas Operators
Brownlee Lease
SE/4 Section 25
T21S, R36E
Lea County, NM

We would be very appreciative if you would indicate your approval of our request of simultaneous dedication of the SE/4 of Section 25, T21S, R36E, Lea County, New Mexico to our Brownlee #1 and to our Brownlee #2 by signing one copy of this request and returning it in the enclosed stamped, self-addressed envelope.

We appreciate your consideration in this matter.

Very truly yours,



Connie L. Malik
Regulatory Compliance Rep.

AGREED to this _____ day of _____, 1991.

ARCO OIL & GAS COMPANY

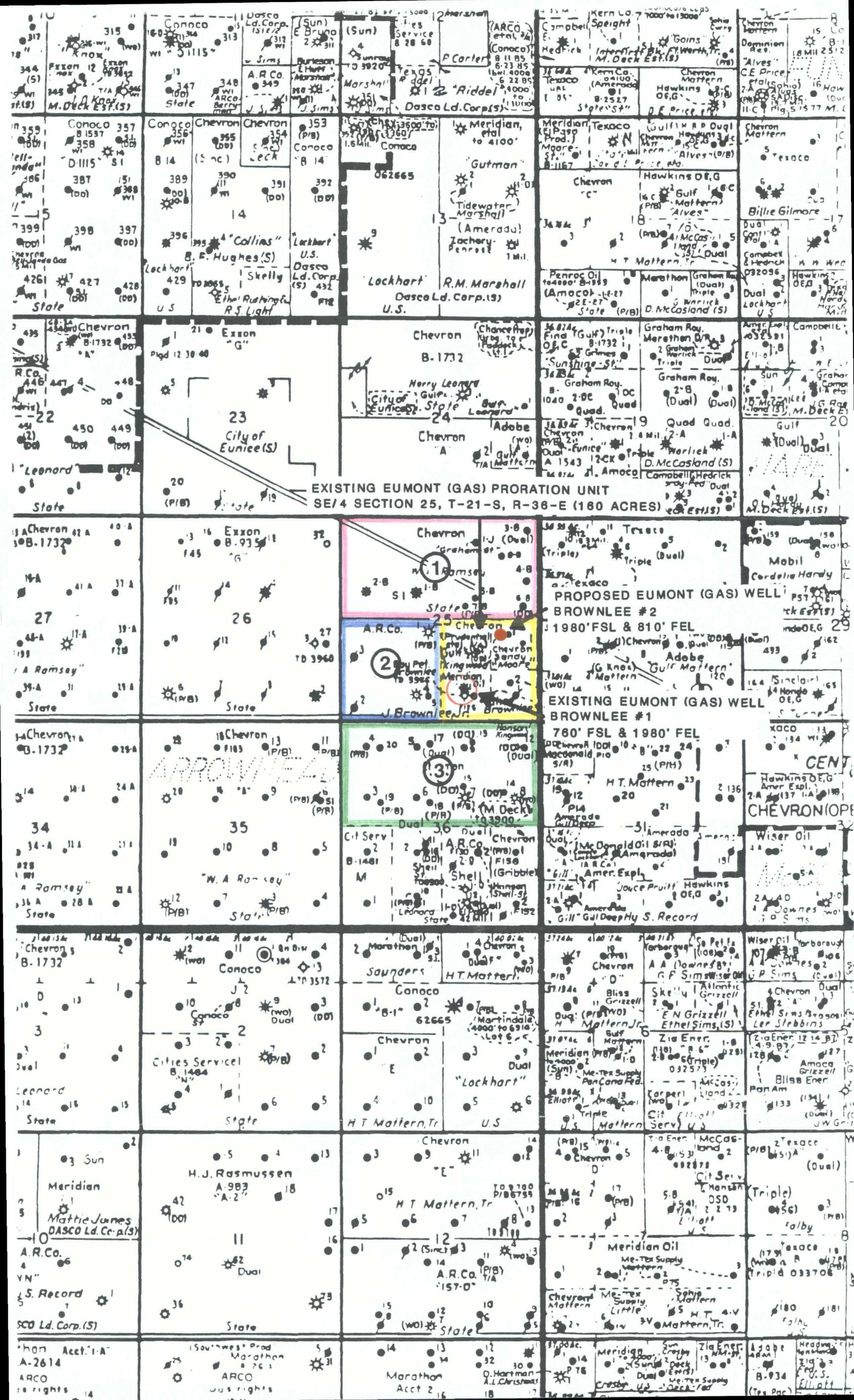
Title _____

CHEVRON USA INC.

Title _____

LIST OF OFFSET OPERATORS
EUMONT YATES 7 RVRs QN (PRO GAS)
MERIDIAN OIL INC.
BROWNLEE #2
(1-25-21-36)
SE/4 SECTION 25, T-21-S, R-36-E
LEA COUNTY, NEW MEXICO

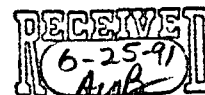
REF. NO.	OPERATOR	LEASE & WELL NAME(S)	GAS WELL LOCATIONS	UNIT DESCRIPTION	NO. OF ACRES
1.	CHEVRON U.S.A. INC.	W. A. RAMSAY NCT B COM #2 W. A. RAMSAY NCT B COM #1	E-25-21S-36E F-25-21S-36E	N/2 SECTION 25 T-21-S, R-36-E	320
2.	ARCO OIL & GAS COMPANY	J.M. BROWNLEE #1 J.M. BROWNLEE #4	K-25-21S-36E N-25-21S-36E	SW/4 SECTION 25 T-21-S, R-36-E	160
3.	CHEVRON U.S.A. INC.	HARRY LEONARD NCT C #9 HARRY LEONARD NCT C #7	B-36-21S-36E G-36-21S-36E	N/2 SECTION 36 T-21-S, R-36-E	320



MERIDIAN OIL

OIL CONSERVATION DIVISION
RECEIVED

'91 JUL 8 AM 9 16



SD-91-Z

June 19, 1991

Offset Jalmat Dry Gas Operators
Brownlee Lease
SE/4 Section 25
T21S, R36E
Lea County, NM

We would be very appreciative if you would indicate your approval of our request of simultaneous dedication of the SE/4 of Section 25, T21S, R36E, Lea County, New Mexico to our Brownlee #1 and to our Brownlee #2 by signing one copy of this request and returning it in the enclosed stamped, self-addressed envelope.

We appreciate your consideration in this matter.

Very truly yours,

Connie L. Malik
Regulatory Compliance Rep.

AGREED to this 3RD day of July, 1991.

~~ARCO OIL & GAS COMPANY~~

~~_____
Title~~

CHEVRON USA INC.

Alan W. Bohling
Title Protraction Engineer

MERIDIAN OIL

OIL CONSERVATION DIVISION
RECEIVED

91 JUL 11 AM 8 49

July 9, 1991

Mr. William J. Lemay
State of New Mexico
Energy and Minerals Dept.
Oil Conservation Division
P. O. Box 2088
Santa Fe, NM 87504

RE: ORIGINAL OFFSET OPERATORS WAIVERS

Dear Mr. Lemay:

Attached are the original waivers for various leases in the Lea County, New Mexico for simultaneous dedication as follows:

SHELL STATE #7 & 4, Sec. 2, T23S, R36E
Waivers for Clayton W. Williams, Jr. Inc
Chevron USA, Inc.
Arco Oil & Gas Co.
Texaco, Inc. (not in yet)

SHELL STATE #10 & 9 Sec. 36, T20S, R36E
Waivers for Exxon Company USA
Chevron USA, Inc.

SHELL STATE #6 & 8: Sec. 32, T20S, R37E
Waivers for Chevron USA, Inc..
Texaco, Inc. (not in yet)
Doyle Hartman (not in yet)
Conoco, Inc. (not in yet)

MATTIE JAMES #1 & 2: Sec. 10, T22S, R36E
Waivers for Clayton W. Williams, Jr. Inc.
Arco Oil & Gas Co.

SHELL STATE "A" COM #5 & 6: Lots 3, 4, 5, 6, 11, & 12; T21S, R36E
Waivers from Chevron USA, Inc.
Oxy USA, Inc. (not in yet)
Conoco Production Company (not in yet)

Mr: William J. Lemay
Page 2

STATE 'E' COM #1 & 4: Sec. 35, T20S, R37E
Waivers from Estoril Producing Corp.
Chevron USA, Inc.(not in yet)
Oxy USA, Inc. (not in yet)

SHELL STATE "E" COM # 1, 2, & 3: Sec. 6, T21S, R36E
Waivers from Chevron USA, Inc.
Arco Oil & Gas Company
Citation Oil & Gas Corp. (not in yet)


BROWNLEE #1 & 2: Sec. 25, T21S, R36E
Waivers from Arco Oil & Gas Company
Chevron USA, Inc.

MYERS "B" #2 & 6: Sec. 11, T24S, R36E
Waivers from Arco Oil & Gas Company
Kern Company
Texaco, Inc. (not in yet)
V.H. Westbrook (not in yet)

OLSON BLINEBRY #2 & 3: Sec. 29, T23S, R37E
Waivers from Arco Oil & Gas
Great Western Drilling (not in yet)
Doyle Hartman (not in yet)

The remaining waivers will be submitted to you as soon as we receive them.

Sincerely:


Maria Perez
Production Asst.
A/C 915-686-5767

xc: D. McBee
C. Malik

MERIDIAN OIL

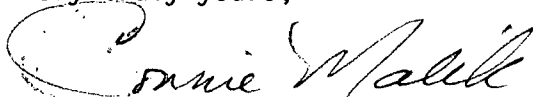
June 19, 1991

Offset Jalmat Dry Gas Operators
Brownlee Lease
SE/4 Section 25
T21S, R36E
Lea County, NM

We would be very appreciative if you would indicate your approval of our request of simultaneous dedication of the SE/4 of Section 25, T21S, R36E, Lea County, New Mexico to our Brownlee #1 and to our Brownlee #2 by signing one copy of this request and returning it in the enclosed stamped, self-addressed envelope.

We appreciate your consideration in this matter.


Very truly yours,



Connie L. Malik
Regulatory Compliance Rep.

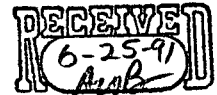
AGREED to this 1 day of July, 1991.

PARCO OIL & GAS COMPANY


Title District Engineer

CHEVRON USA INC.

Title _____



MERIDIAN OIL

June 19, 1991

Offset Jalmat Dry Gas Operators
Brownlee Lease
SE/4 Section 25
T21S, R36E
Lea County, NM

We would be very appreciative if you would indicate your approval of our request of simultaneous dedication of the SE/4 of Section 25, T21S, R36E, Lea County, New Mexico to our Brownlee #1 and to our Brownlee #2 by signing one copy of this request and returning it in the enclosed stamped, self-addressed envelope.

We appreciate your consideration in this matter.

Very truly yours,

Connie L. Malik
Regulatory Compliance Rep.

AGREED to this 3RD day of July, 1991.

~~ARCO OIL & GAS COMPANY~~

Title

CHEVRON USA INC.

Title Protraction Engineer

MERIDIAN OIL

OIL CONSERVATION DIVISION
RECEIVED

31 JUL 11 AM 8 49

July 9, 1991

Mr. William J. Lemay
State of New Mexico
Energy and Minerals Dept.
Oil Conservation Division
P. O. Box 2088
Santa Fe, NM 87504

RE: ORIGINAL OFFSET OPERATORS WAIVERS

Dear Mr. Lemay:

Attached are the original waivers for various leases in the Lea County, New Mexico for simultaneous dedication as follows:

SHELL STATE #7 & 4, Sec. 2, T23S, R36E
Waivers for Clayton W. Williams, Jr. Inc
Chevron USA, Inc.
Arco Oil & Gas Co.
Texaco, Inc. (not in yet)

SHELL STATE #10 & 9 Sec. 36, T20S, R36E
Waivers for Exxon Company USA
Chevron USA, Inc.

SHELL STATE #6 & 8: Sec. 32, T20S, R37E
Waivers for Chevron USA, Inc..
Texaco, Inc. (not in yet)
Doyle Hartman (not in yet)
Conoco, Inc. (not in yet)

MATTIE JAMES #1 & 2: Sec. 10, T22S, R36E
Waivers for Clayton W. Williams, Jr. Inc.
Arco Oil & Gas Co.

SHELL STATE "A" COM #5 & 6: Lots 3, 4, 5, 6, 11, & 12; T21S, R36E
Waivers from Chevron USA, Inc.
Oxy USA, Inc. (not in yet)
Conoco Production Company (not in yet)

Mr. William J. Lemay
Page 2

STATE 'E' COM #1 & 4: Sec. 35, T20S, R37E
Waivers from Estoril Producing Corp.
Chevron USA, Inc. (not in yet)
Oxy USA, Inc. (not in yet)

SHELL STATE "E" COM # 1, 2, & 3: Sec. 6, T21S, R36E
Waivers from Chevron USA, Inc.
Arco Oil & Gas Company
Citation Oil & Gas Corp. (not in yet)

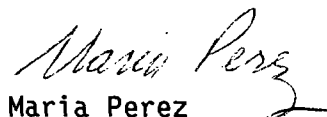
BROWNLEE #1 & 2: Sec. 25, T21S, R36E
Waivers from Arco Oil & Gas Company
Chevron USA, Inc.

MYERS "B" #2 & 6: Sec. 11, T24S, R36E
Waivers from Arco Oil & Gas Company
Kern Company
Texaco, Inc. (not in yet)
V.H. Westbrook (not in yet)

OLSON BLINEBRY #2 & 3: Sec. 29, T23S, R37E
Waivers from Arco Oil & Gas
Great Western Drilling (not in yet)
Doyle Hartman (not in yet)

The remaining waivers will be submitted to you as soon as we receive them.

Sincerely:


Maria Perez
Production Asst.
A/C 915-686-5767

xc: D. McBee
C. Malik

MERIDIAN OIL

June 17, 1991

Offset Jalmat Dry Gas Operators
Olson Blinebry
SW/4 Section 29
T23S, R37E
Lea County, NM

We would be very appreciative if you would indicate your approval of our request of simultaneous dedication of the SW/4 of Section 29, T23S, R37E, Lea County, New Mexico to our Olson Blinebry #2 and to our Olson Blinebry #3 by signing one copy of this request and returning it in the enclosed stamped, self-addressed envelope.

We appreciate your consideration in this matter.

Very truly yours,

Connie L. Malik

Connie L. Malik
Regulatory Compliance Rep.

AGREED to this 1 day of July, 1991.

ARCO OIL & GAS

GREAT WESTERN DRILLING

J. A. Nicholson

Title District Engineer

Title _____

DOYLE HARTMAN

Title

MERIDIAN OIL

JUL - 3 1991

MIDLAND, TEXAS
ENVIRONMENTAL/REGULATORY