



Midland Division  
Exploration and Production

Conoco Inc.  
10 Desta Drive West  
Midland, TX 79705-4514  
(915) 686-5400

OIL CONSERVATION DIVISION  
RECEIVED  
92 JAN 21 AM 10 11

January 16, 1992

Mr. William Le May  
State of New Mexico  
Oil Conservation Division  
P.O. Box 2088  
Santa Fe, NM 87504-2088

Dear Mr. LeMay:

**Administrative Request for Revision of Administrative  
Order NSP-722 for a Non-standard Gas Proration Unit  
and for Simultaneous Dedication of the Lockhart A-27  
Nos. 5 and 11 to the 160 Acres Located in the NE/4,  
Sec. 27, T-21S, R-37E**


**ATTACHMENT 1** shows the Lockhart A-27 Lease with the 120-acre non-standard proration unit dedicated to well No. 5 (a Blinbry gas well) outlined by a dashed line. **ATTACHMENT 2** is the acreage dedication plat for this well and **ATTACHMENT 3** a copy of the Administrative Order NSP-722 which established this non-standard proration unit.

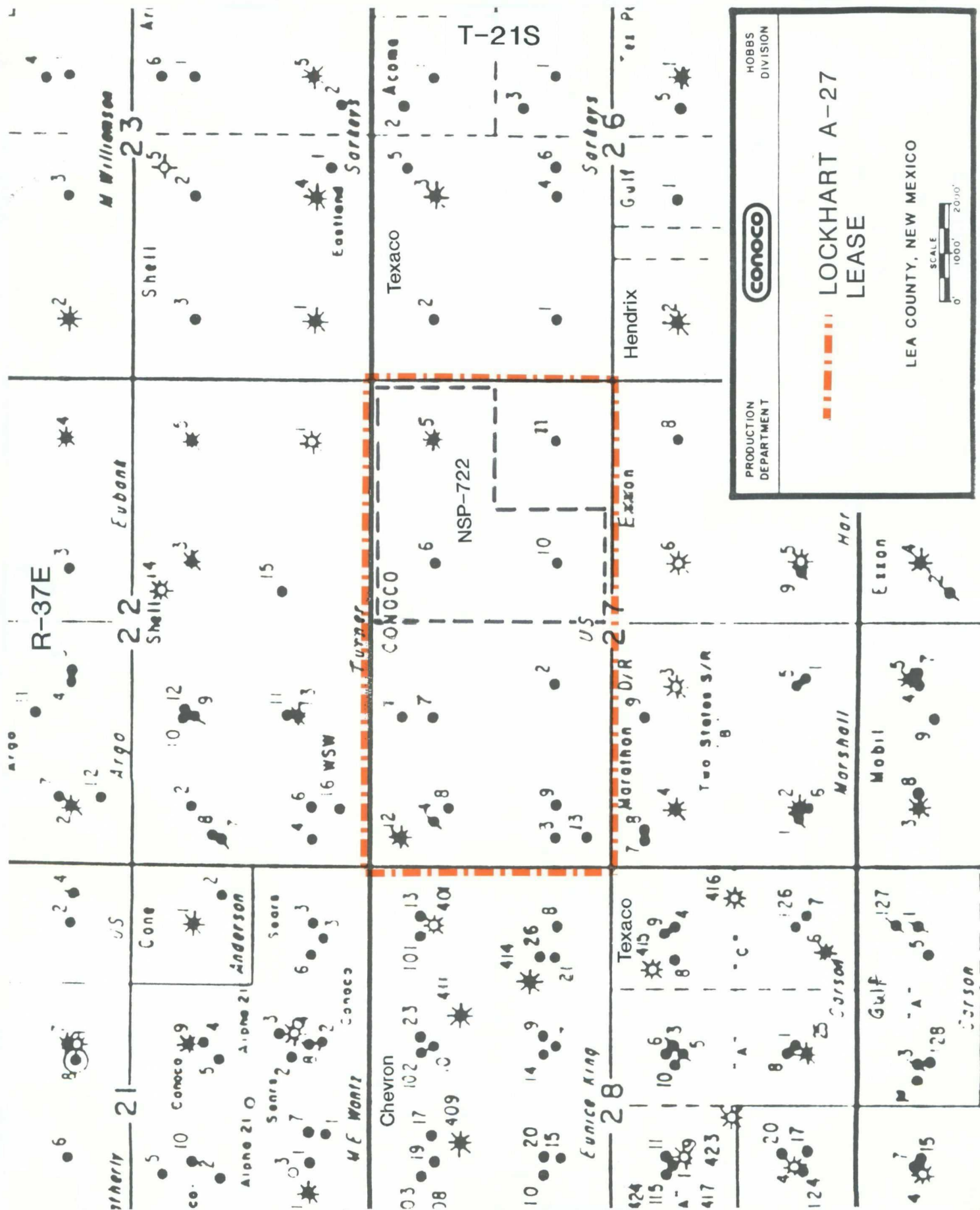
Well No. 11, in Unit H of Sec. 27, has historically produced enough oil to remain classified as an oil well, until recently, with the 40 acres in the SE/4 NE/4 Sec. 27 dedicated to it. Recent GOR tests have resulted in the reclassification of this well to a gas well. This reclassification requires the establishment of a non-standard gas proration unit for the well.

It appears that the simplest solution to the reclassification of Well No. 11 to gas would be to enlarge the non-standard proration unit established for Well No. 5 to include all 160 acres in the NE/4 of section 27 and to simultaneously dedicate this acreage to both wells.

**ATTACHMENTS 4 and 5** are new C-102 plats for both wells reflecting simultaneous dedication to the requested 160-acre proration unit. Copies of this application have been sent by certified mail to all offset operators and copies of these mail receipts are included as **ATTACHMENT 6**.

Very truly yours,

  
Jerry W. Hoover  
Senior Conservation Coordinator



**MEXICO OIL CONSERVATION COMMISSION**  
**WELL LOCATION AND ACREAGE DEDICATION PLAT**

Form C-102  
 Supersedes C-128  
 Effective 1-1-65

All distances must be from the outer boundaries of the Section.

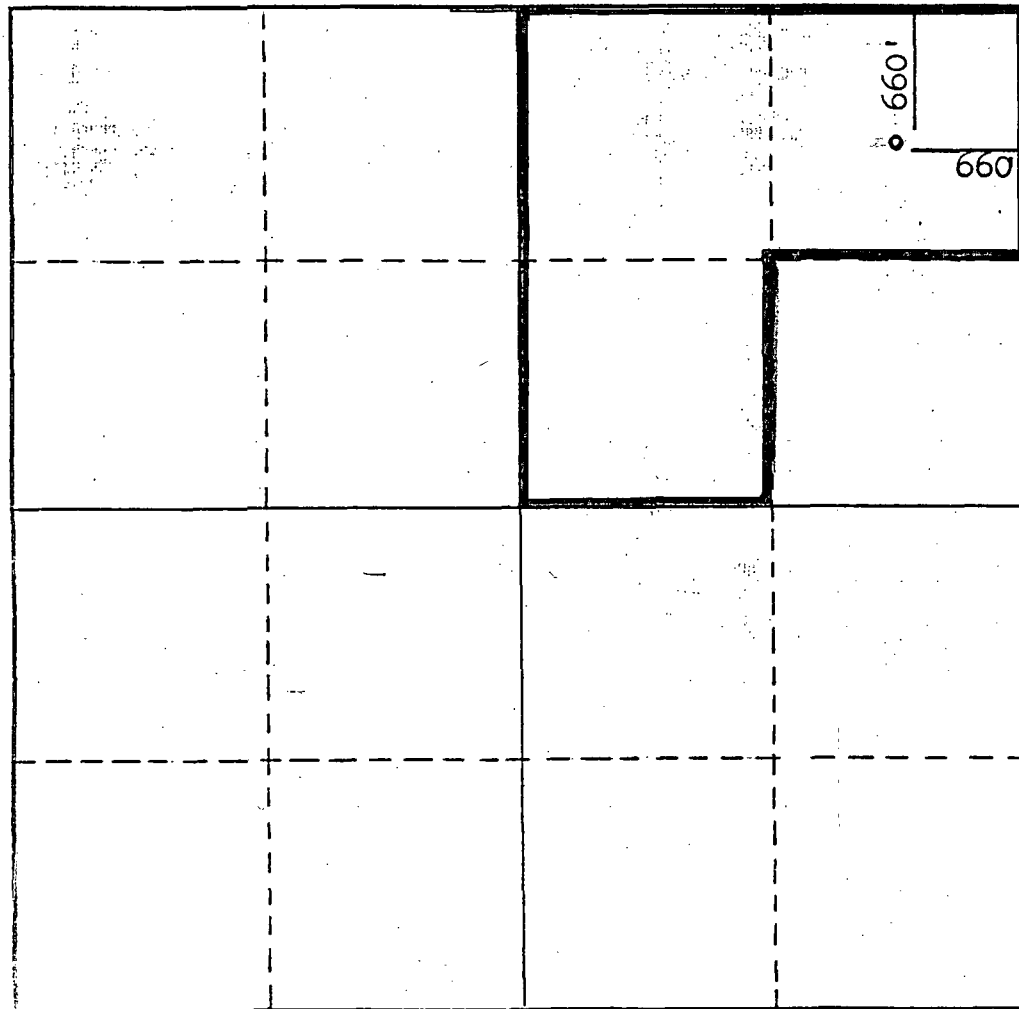
Operator <b>Continental Oil Company</b>			Lease <b>Lockhart A-27</b>		Well No. <b>5</b>
Unit Letter <b>A</b>	Section <b>27</b>	Township <b>21-S</b>	Range <b>37-E</b>	County <b>Lea</b>	
Actual Footage Location of Well: <b>660</b> feet from the <b>North</b> line and <b>660</b> feet from the <b>East</b> line					
Ground Level Elev. <b>3400</b>	Producing Formation <b>Blinebry Gas</b>		Pool <b>Blinebry</b>		Dedicated Acreage: <b>120</b> Acres

1. Outline the acreage dedicated to the subject well by colored pencil or hachure marks on the plat below.
2. If more than one lease is dedicated to the well, outline each and identify the ownership thereof (both as to working interest and royalty).
3. If more than one lease of different ownership is dedicated to the well, have the interests of all owners been consolidated by communitization, unitization, force-pooling, etc?

☒ Yes    ☐ No    If answer is "yes," type of consolidation NMFU

If answer is "no," list the owners and tract descriptions which have actually been consolidated. (Use reverse side of this form if necessary.) \_\_\_\_\_

No allowable will be assigned to the well until all interests have been consolidated (by communitization, unitization, forced-pooling, or otherwise) or until a non-standard unit, eliminating such interests, has been approved by the Commission.



**CERTIFICATION**

*I hereby certify that the information contained herein is true and complete to the best of my knowledge and belief.*

Name \_\_\_\_\_

Position \_\_\_\_\_

**Staff Supervisor**

Company \_\_\_\_\_

**Continental Oil Company**

Date \_\_\_\_\_

**November 17, 1965**

*I hereby certify that the well location shown on this plat was plotted from field notes of actual surveys made by me or under my supervision, and that the same is true and correct to the best of my knowledge and belief.*

Date Surveyed \_\_\_\_\_

Registered Professional Engineer  
and/or Land Surveyor

Certificate No. \_\_\_\_\_

GOVERNOR  
JACK M. CAMPBELL  
CHAIRMAN


State of New Mexico  
Oil Conservation Commission



P. O. BOX 2088  
SANTA FE

November 3, 1965

LAND COMMISSIONER  
GUYTON B. HAYS  
MEMBER



Continental Oil Company  
P. O. Box 460  
Hobbs, New Mexico

Attention: Mr. G. C. Jamieson

Administrative Order NSP-722

Gentlemen:

Reference is made to your application for approval of a 120-acre non-standard gas proration unit in the Blinebry Gas Pool consisting of the following acreage:

LEA COUNTY, NEW MEXICO  
TOWNSHIP 21 SOUTH, RANGE 37 EAST, NMPM  
Section 27: N/2 NE/4 and SW/4 NE/4

It is understood that this unit is to be dedicated to your Lockhart A-27 Well No. 5 located in Unit A of said Section 27.

By authority granted me under the provisions of Order No. R-1670, as amended, you are hereby authorized to operate the above-described acreage as a non-standard gas proration unit.

This order shall be effective the date an oil well allowable was assigned to your Lockhart A-27 Well No. 11 located in Unit H of said Section 27.

Very truly yours,

A. L. PORTER, Jr.  
Secretary-Director

ALP/JMD/esr

cc: Oil Conservation Commission - Hobbs  
Oil & Gas Engineering Committee  
Proration Department, OCC - Santa Fe

ATTACHMENT 3

Submit to Appropriate  
District Office  
State Lease - 4 copies  
Fee Lease - 3 copies

State of New Mexico  
Energy, Minerals and Natural Resources Department

Form C-102  
Revised 1-1-89

OIL CONSERVATION DIVISION

P.O. Box 2088  
Santa Fe, New Mexico 87504-2088

DISTRICT I

P.O. Box 1980, Hobbs, NM 88240

DISTRICT II

P.O. Drawer DD, Artesia, NM 88210

DISTRICT III

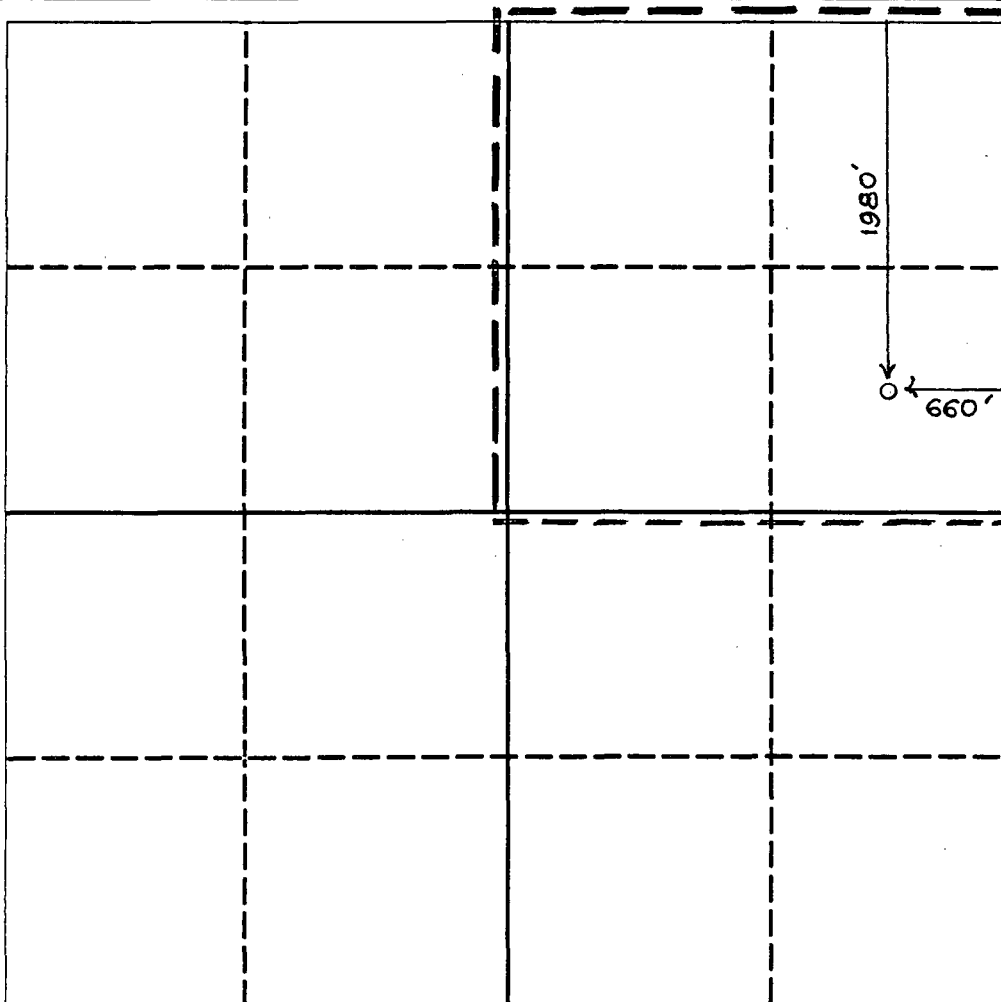
1000 Rio Brazos Rd., Aztec, NM 87410

WELL LOCATION AND ACREAGE DEDICATION PLAT

All Distances must be from the outer boundaries of the section

Operator Conoco, Inc.			Lease Lockhart A-27		Well No. 11
Unit Letter H	Section 27	Township 21-S	Range 37-E	County NMPM	Lea
Actual Footage Location of Well: 1980 feet from the North line and 660 feet from the East line					
Ground level Elev. 3496'	Producing Formation Blinebry		Pool Blinebry	Dedicated Acreage: 160 Acres	

- Outline the acreage dedicated to the subject well by colored pencil or hatchure marks on the plat below.
- If more than one lease is dedicated to the well, outline each and identify the ownership thereof (both as to working interest and royalty).
- If more than one lease of different ownership is dedicated to the well, have the interest of all owners been consolidated by communitization, unitization, force-pooling, etc.?  
☐ Yes ☐ No If answer is "yes" type of consolidation \_\_\_\_\_  
If answer is "no" list the owners and tract descriptions which have actually been consolidated. (Use reverse side of this form if necessary.) \_\_\_\_\_  
No allowable will be assigned to the well until all interests have been consolidated (by communitization, unitization, forced-pooling, or otherwise) or until a non-standard unit, eliminating such interest, has been approved by the Division.



OPERATOR CERTIFICATION

I hereby certify that the information contained herein is true and complete to the best of my knowledge and belief.

Signature

Printed Name

Jerry W. Hoover

Position

Sr. Conservation Coord.

Company

Conoco, Inc.

Date

1/16/92

SURVEYOR CERTIFICATION

I hereby certify that the well location shown on this plat was plotted from field notes of actual surveys made by me or under my supervision, and that the same is true and correct to the best of my knowledge and belief.

Date Surveyed

Signature & Seal of  
Professional Surveyor

Certificate No.

## OIL CONSERVATION DIVISION

**DISTRICT I**  
P.O. Box 1980, Hobbs, NM 88240

P.O. Box 2088  
Santa Fe, New Mexico 87504-2088

**DISTRICT II**  
P.O. Drawer DD, Artesia, NM 88210

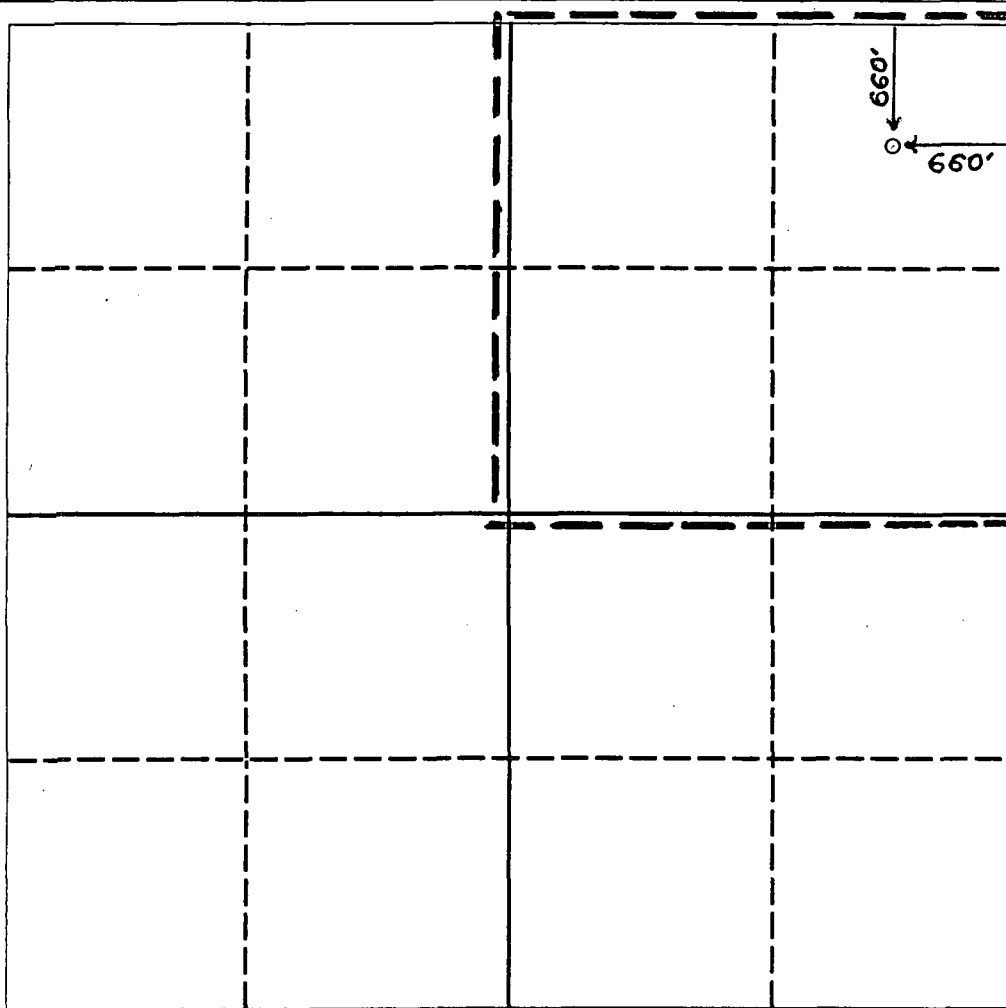
**DISTRICT III**  
1000 Rio Brazos Rd., Aztec, NM 87410

### WELL LOCATION AND ACREAGE DEDICATION PLAT

All Distances must be from the outer boundaries of the section

Operator Conoco, Inc.			Lease Lockhart A-27		Well No. 5
Unit Letter A	Section 27	Township 21-S	Range 37-E	County NMPM Lea	
Actual Footage Location of Well: 660 feet from the North line and 660 feet from the East line					
Ground level Elev. 3400'	Producing Formation Blinebry		Pool Blinebry	Dedicated Acreage: 160 Acres	

- Outline the acreage dedicated to the subject well by colored pencil or hachure marks on the plat below.
- If more than one lease is dedicated to the well, outline each and identify the ownership thereof (both as to working interest and royalty).
- If more than one lease of different ownership is dedicated to the well, have the interest of all owners been consolidated by communitization, unitization, force-pooling, etc.?  
☐ Yes ☐ No If answer is "yes" type of consolidation \_\_\_\_\_  
If answer is "no" list the owners and tract descriptions which have actually been consolidated. (Use reverse side of this form if necessary. \_\_\_\_\_  
No allowable will be assigned to the well until all interests have been consolidated (by communitization, unitization, forced-pooling, or otherwise) or until a non-standard unit, eliminating such interest, has been approved by the Division.



#### OPERATOR CERTIFICATION

I hereby certify that the information contained herein is true and complete to the best of my knowledge and belief.

Signature

Printed Name

Jerry W. Hoover

Position

Sr. Conservation Coord.

Company

Conoco, Inc.

Date

1/16/92

#### SURVEYOR CERTIFICATION

I hereby certify that the well location shown on this plat was plotted from field notes of actual surveys made by me or under my supervision, and that the same is true and correct to the best of my knowledge and belief.

Date Surveyed

Signature & Seal of  
Professional Surveyor

Certificate No.

P 583 520 607

## RECEIPT FOR CERTIFIED MAIL

NO INSURANCE COVERAGE PROVIDED  
NOT FOR INTERNATIONAL MAIL  
(See Reverse)

PS Form 3800, June 1985  
U.S.G.P.O. 1989-234-555

Sent to	
Shell Western E & P Inc.	
Street and No.	
Box 576	
P.O., State and ZIP Code	
Houston Tx 77001	
Postage	\$
Certified Fee	
Special Delivery Fee	
Restricted Delivery Fee	
Return Receipt showing to whom and Date Delivered	
Return Receipt showing to whom, Date, and Address of Delivery	
TOTAL Postage and Fees	\$
Postmark or Date	



P 583 520 606

## RECEIPT FOR CERTIFIED MAIL

NO INSURANCE COVERAGE PROVIDED  
NOT FOR INTERNATIONAL MAIL  
(See Reverse)

PS Form 3800, June 1985  
U.S.G.P.O. 1989-234-555

Sent to	
Exxon Co USA	
Street and No.	
Box 1600	
P.O., State and ZIP Code	
Midland Tx 79702	
Postage	\$
Certified Fee	
Special Delivery Fee	
Restricted Delivery Fee	
Return Receipt showing to whom and Date Delivered	
Return Receipt showing to whom, Date, and Address of Delivery	
TOTAL Postage and Fees	\$
Postmark or Date	



P 583 520 605

## RECEIPT FOR CERTIFIED MAIL

NO INSURANCE COVERAGE PROVIDED  
NOT FOR INTERNATIONAL MAIL  
(See Reverse)

PS Form 3800, June 1985  
U.S.G.P.O. 1989-234-555

Sent to	
Marathon Oil Co	
Street and No.	
Box 552	
P.O., State and ZIP Code	
Midland, Tx 79702	
Postage	\$
Certified Fee	
Special Delivery Fee	
Restricted Delivery Fee	
Return Receipt showing to whom and Date Delivered	
Return Receipt showing to whom, Date, and Address of Delivery	
TOTAL Postage and Fees	\$
Postmark or Date	




P 583 520 602

## RECEIPT FOR CERTIFIED MAIL

NO INSURANCE COVERAGE PROVIDED  
NOT FOR INTERNATIONAL MAIL  
(See Reverse)

PS Form 3800, June 1985  
U.S.G.P.O. 1989-234-555

Sent to	
JOHN H HENDRIX CORP	
Street and No.	
223 W WALL, STE 525	
P.O., State and ZIP Code	
MIDLAND TX 79701	
Postage	\$
Certified Fee	
Special Delivery Fee	
Restricted Delivery Fee	
Return Receipt showing to whom and Date Delivered	
Return Receipt showing to whom, Date, and Address of Delivery	
TOTAL Postage and Fees	\$
Postmark or Date	



P 583 520 603

## RECEIPT FOR CERTIFIED MAIL

NO INSURANCE COVERAGE PROVIDED  
NOT FOR INTERNATIONAL MAIL  
(See Reverse)

PS Form 3800, June 1985  
U.S.G.P.O. 1989-234-555

Sent to	
Chevron USA Inc	
Street and No.	
Box 1150	
P.O., State and ZIP Code	
Midland Tx 79702	
Postage	\$
Certified Fee	
Special Delivery Fee	
Restricted Delivery Fee	
Return Receipt showing to whom and Date Delivered	
Return Receipt showing to whom, Date, and Address of Delivery	
TOTAL Postage and Fees	\$
Postmark or Date	



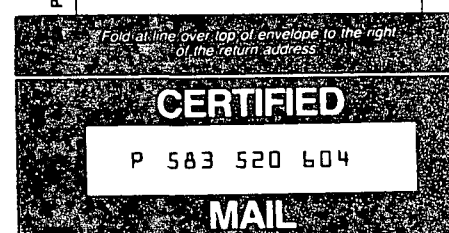
P 583 520 604

## RECEIPT FOR CERTIFIED MAIL

NO INSURANCE COVERAGE PROVIDED  
NOT FOR INTERNATIONAL MAIL  
(See Reverse)

PS Form 3800, June 1985  
U.S.G.P.O. 1989-234-555

Sent to	
Texaco E & P Inc.	
Street and No.	
Box 3109	
P.O., State and ZIP Code	
Midland, Tx 79702	
Postage	\$
Certified Fee	
Special Delivery Fee	
Restricted Delivery Fee	
Return Receipt showing to whom and Date Delivered	
Return Receipt showing to whom, Date, and Address of Delivery	
TOTAL Postage and Fees	\$
Postmark or Date	





RECEIVED  
27 AM 10 43

STATE OF NEW MEXICO

ENERGY, MINERALS AND NATURAL RESOURCES DEPARTMENT

OIL CONSERVATION DIVISION  
HOBBS DISTRICT OFFICE

1-23-92

BRUCE KING  
GOVERNOR

POST OFFICE BOX 1980  
HOBBS, NEW MEXICO 88241-1980  
(505) 393-6161

OIL CONSERVATION DIVISION  
P. O. BOX 2088  
SANTA FE, NEW MEXICO 87501

RE: Proposed:

MC \_\_\_\_\_  
DHC \_\_\_\_\_  
NSL \_\_\_\_\_  
NSP X Revised  
SWD \_\_\_\_\_  
WFX \_\_\_\_\_  
PMX \_\_\_\_\_

Gentlemen:


I have examined the application for the:

Conoco Inc. Lockhart A-27 #11-H 27-21-37  
Operator Lease & Well No. Unit S-T-R

and my recommendations are as follows:

OK

Yours very truly,

  
Jerry Sexton  
Supervisor, District 1

/ed

P.S. Mike if they sent you the revised C-102's showing  
160 ac please send them down, Thanks, Evelyn