



Chevron U.S.A. Inc.
P.O. Box 1150, Midland, TX 79702

OIL CONSERVATION DIVISION
RECEIVED

June 30, 1992

Permian Basin Production Business Unit

'92 JUL 6 AM 9 34

Application for Simultaneous
Dedication of Acreage
Eumont Gas Pool
SE/4 Section 8 and W/2 SW/4
Section 9, T-21-S, R-36-E
Lea County, New Mexico

Energy, Minerals And Natural Resources Dept.
Oil Conservation Division
P. O. Box 2088
Santa Fe, New Mexico 87504-2088

Attention: Mr. William J. LeMay, Director

Gentlemen:

Chevron respectfully requests your approval for simultaneous dedication of the subject 240-acre Eumont gas proration unit to both the existing R. R. Bell (NCT-A) Com Well No. 2 and a proposed new drill Well No. 3 to be located at a standard location of 1880' FSL and 1650' FEL, Section 8, T-21-S, R-36-E, NMPM, Lea County, New Mexico.


By Order No. R-945, effective January 30, 1957, a Non-Standard Eumont Gas Proration Unit of 240-acres consisting of SE/4 Section 8, and the W/2 SW/4 Section 9, Township 21 South, Range 36 East, NMPM Lea County, New Mexico was dedicated to the R. R. Bell (NCT-A) Well No. 2. This Well No. 2 is located 660' FSL and 660' FEL, Section 8, T-21-S, R-36-E, NMPM, Lea County, New Mexico.

Attached, for your reference, is a copy of a map and plat showing the location of the subject proration unit and associated wells. If further information is required, please contact me at (915) 687-7246. Thank you for your consideration.

Yours very truly,

Alan W. Bohling
Proration Engineer

AWB
cc: NMOCD - Hobbs, NM



OIL CONSERVATION DIVISION

P.O. Box 2088

Santa Fe, New Mexico 87504-2088

DISTRICT I

P.O. Box 1980, Hobbs, NM 88240

DISTRICT II

P.O. Drawer DD, Artesia, NM 88210

DISTRICT III

1000 Rio Brazos Rd., Aztec, NM 87410

SIMULTANEOUS DEDICATED

WELL LOCATION AND ACREAGE DEDICATION PLAT

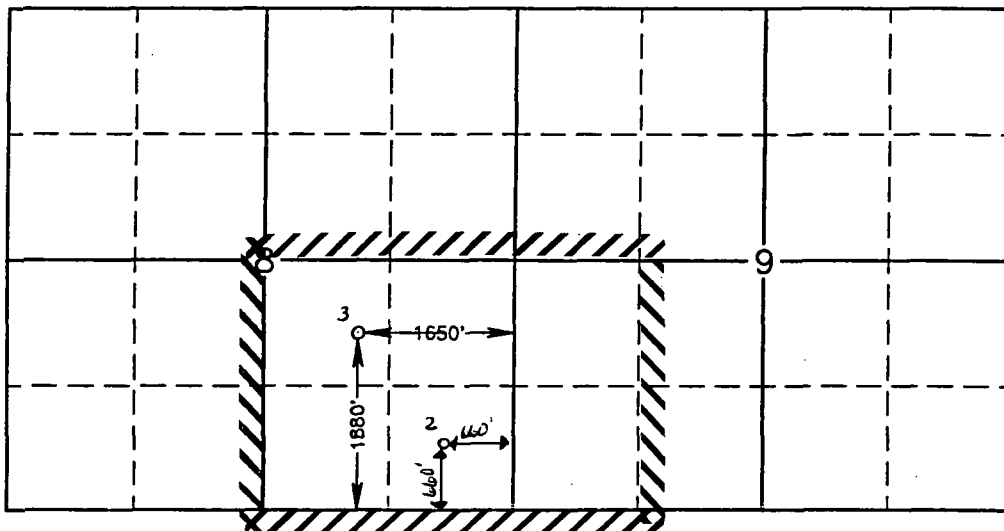
All Distances must be from the outer boundaries of the section

Operator CHEVRON U.S.A. INC.		Lease R.R. BELL "A" COM.		Well No. 3
Unit Letter J	Section 8	Township 21 SOUTH	Range 36 EAST NMPM	County LEA
Actual Footage Location of Well: 1880 feet from the SOUTH line and 1650 feet from the EAST line				
Ground Level Elev. 3597.6'	Producing Formation QUEEN	Pool EUMONT	Dedicated Acreage: 240 Acres	

1. Outline the acreage dedicated to the subject well by colored pencil or hachure marks on the plat below.
2. If more than one lease is dedicated to the well, outline each and identify the ownership thereof (both as to working interest and royalty).
3. If more than one lease of different ownership is dedicated to the well, have the interest of all owners been consolidated by communitization, unitization, force-pooling, etc.?
☐ Yes ☐ No If answer is "yes" type of consolidation _____

If answer is "no" list of owners and tract descriptions which have actually been consolidated. (Use reverse side of this form necessary.)

No allowable will be assigned to the well unit all interests have been consolidated (by communitization, unitization, forced-pooling, otherwise) or until a non-standard unit, eliminating such interest, has been approved by the Division.



OPERATOR CERTIFICATION

I hereby certify the the information contained herein is true and complete to the best of my knowledge and belief.

Signature

P.R. Matthews

Printed Name

P.R. MATTHEWS

Position

TECHNICAL ASSISTANT

Company

CHEVRON U.S.A. INC.

Date

MARCH 31, 1992


SURVEYOR CERTIFICATION

I hereby certify that the well location shown on this plat was plotted from field notes of actual surveys made by me or under my supervision, and that the same is true and correct to the best of my knowledge and belief.

Date Surveyed


MARCH 27, 1992

Signature & Seal of
Professional Surveyor



Certified by: **GARY L. JONES**, 7977
Professional Surveyor
JOHN W. WEST, 876
EIDSON, 3239

92-11-0445



OIL CONSERVATION DIVISION

P.O. Box 2088
Santa Fe, New Mexico 87504-2088

SIMULTANEOUS DEDICATED

DISTRICT I

P.O. Box 1980, Hobbs, NM 88240

DISTRICT II

P.O. Drawer DD, Artesia, NM 88210

DISTRICT III

1000 Rio Brazos Rd., Aztec, NM 87410

WELL LOCATION AND ACREAGE DEDICATION PLAT

All Distances must be from the outer boundaries of the section

Operator CHEVRON U.S.A. INC.			Lease R.R. BELL "A" COM.		Well No. 2
Unit Letter P	Section 8	Township 21 SOUTH	Range 36 EAST	County NMPM LEA	

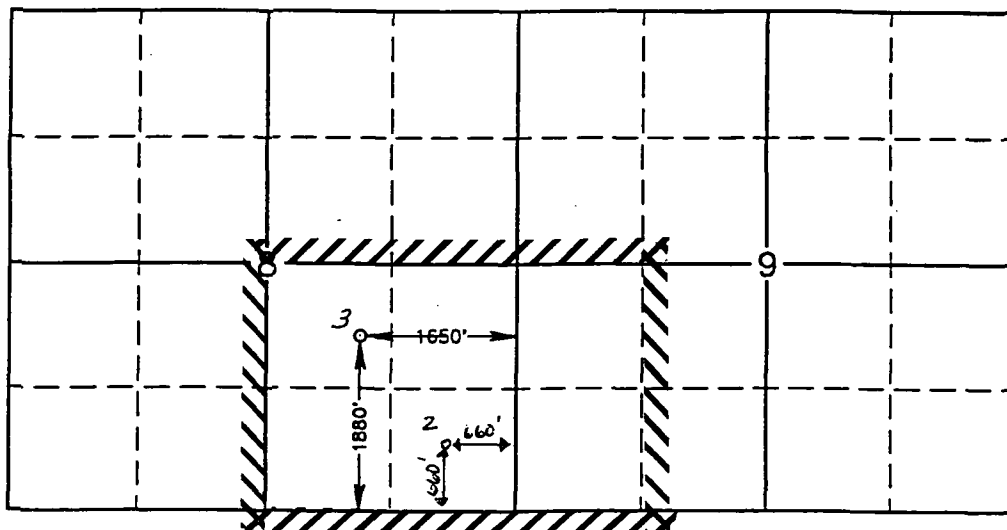
Actual Footage Location of Well:

660 feet from the SOUTH line and		660 feet from the EAST line	
Ground Level Elev. 3606'	Producing Formation QUEEN	Pool EUMONT	Dedicated Acreage: 240 Acres

1. Outline the acreage dedicated to the subject well by colored pencil or hatchure marks on the plat below.
2. If more than one lease is dedicated to the well, outline each and identify the ownership thereof (both as to working interest and royalty).
3. If more than one lease of different ownership is dedicated to the well, have the interest of all owners been consolidated by communitization, unitization, force-pooling, etc.?
☐ Yes ☐ No If answer is "yes" type of consolidation _____

If answer is "no" list of owners and tract descriptions which have actually been consolidated. (Use reverse side of this form necessary.)

No allowable will be assigned to the well unit all interests have been consolidated (by communitization, unitization, forced-pooling, otherwise) or until a non-standard unit, eliminating such interest, has been approved by the Division.



OPERATOR CERTIFICATION

I hereby certify the the information contained herein is true and complete to the best of my knowledge and belief.

Signature

P.R. Matthews

Printed Name

P.R. MATTHEWS

Position

TECHNICAL ASSISTANT

Company

CHEVRON U.S.A. INC.

Date

MARCH 31, 1992


SURVEYOR CERTIFICATION

I hereby certify that the well location shown on this plat was plotted from field notes of actual surveys made by me or under my supervision, and that the same is true and correct to the best of my knowledge and belief.

Date Surveyed

Signature & Seal of
Professional Surveyor

Certificate No.



92-11-0445



STATE OF NEW MEXICO
OIL CONSERVATION DIVISION
ENERGY, MINERALS AND NATURAL RESOURCES DEPARTMENT

'92 JUL 10 AM 9 09
OIL CONSERVATION DIVISION
HOBBS DISTRICT OFFICE

7-2-92

BRUCE KING
GOVERNOR

POST OFFICE BOX 1980
HOBBS, NEW MEXICO 88241-1980
(505) 393-6161

SD-92-4

OIL CONSERVATION DIVISION
P. O. BOX 2088
SANTA FE, NEW MEXICO 87501

RE: Proposed:

MC _____
DHC _____
NSL _____
NSP _____
SWD _____
WFX _____
PMX _____

Simultaneous Dedication X

Gentlemen:

I have examined the application for the:

Chevron USA Inc. *R.R. Bell* *NCT-A* *Com # 3-8-21-36*
Operator Lease & Well No. Unit S-T-R

and my recommendations are as follows:

Yours very truly,

Jerry Sexton
Supervisor, District 1

/ed