

AMERADA HESS CORPORATION

OIL CONSERVATION DIVISION  
RECEIVED

'92 OCT 23 AM 9 11

P. O. DRAWER "D"  
MONUMENT, NEW MEXICO 88265

October 20, 1992

State of New Mexico  
Energy, Minerals and Natural Resources Dept.  
Oil Conservation Division  
P.O. Box 2088  
Santa Fe, New Mexico 87505

ATTN: Mr. William J. Lemay

Re: Revised standard location for  
the State "J" Gas Com #5  
Eumont Yates 7RQ (Pro Gas)  
990' FSL and 990' FWL  
Sec. 2, T-20S, R-36E  
Lea County, New Mexico

Gentlemen:


We are planning to drill the State J Gas Com. #5 in the Eumont Yates Seven Rivers Queen Gas Pool. The State J Gas Com #5 is to be located 990' FSL and 990' FWL, Sec. 2, T-20S, R-36E, Lea County, New Mexico. The proposed location is within an existing 440 acre proration unit, consisting of the S/2 of Sec. 2, the S/2 of NW/4 and the NE/4 of the NW/4 of Sec. 2.

This will be the second Eumont Well within the subject proration unit. The State J Gas Com #4 shown on the attached plat, currently produces 650 MCFPD.

Since the minimum gas allowable was increased by Order No. R-8170-G, December 1, 1990 to 600 MCFD for a 160 acre proration unit, the proposed well will enable Amerada Hess Corporation to economically increase gas production from the unit.

A well location and acreage dedication plat is attached as well as a map showing ownership of all leases offsetting the proration unit. Furthermore, a copy of this letter has been sent by certified mail to Arco, Conoco, Texaco, Mobil and Arrington, the five offset operators of offset proration units.

Sincerely,

A handwritten signature in cursive script that reads "Denise Wann".

Denise Wann  
Sr. Petroleum Engineer

Attachments

xc: NMOCD - Hobbs

# OIL CONSERVATION DIVISION

P.O. Box 2088  
Santa Fe, New Mexico 87504-2088

DISTRICT I  
P.O. Box 1980, Hobbs, NM 88240

DISTRICT II  
P.O. Drawer DD, Artesia, NM 88210

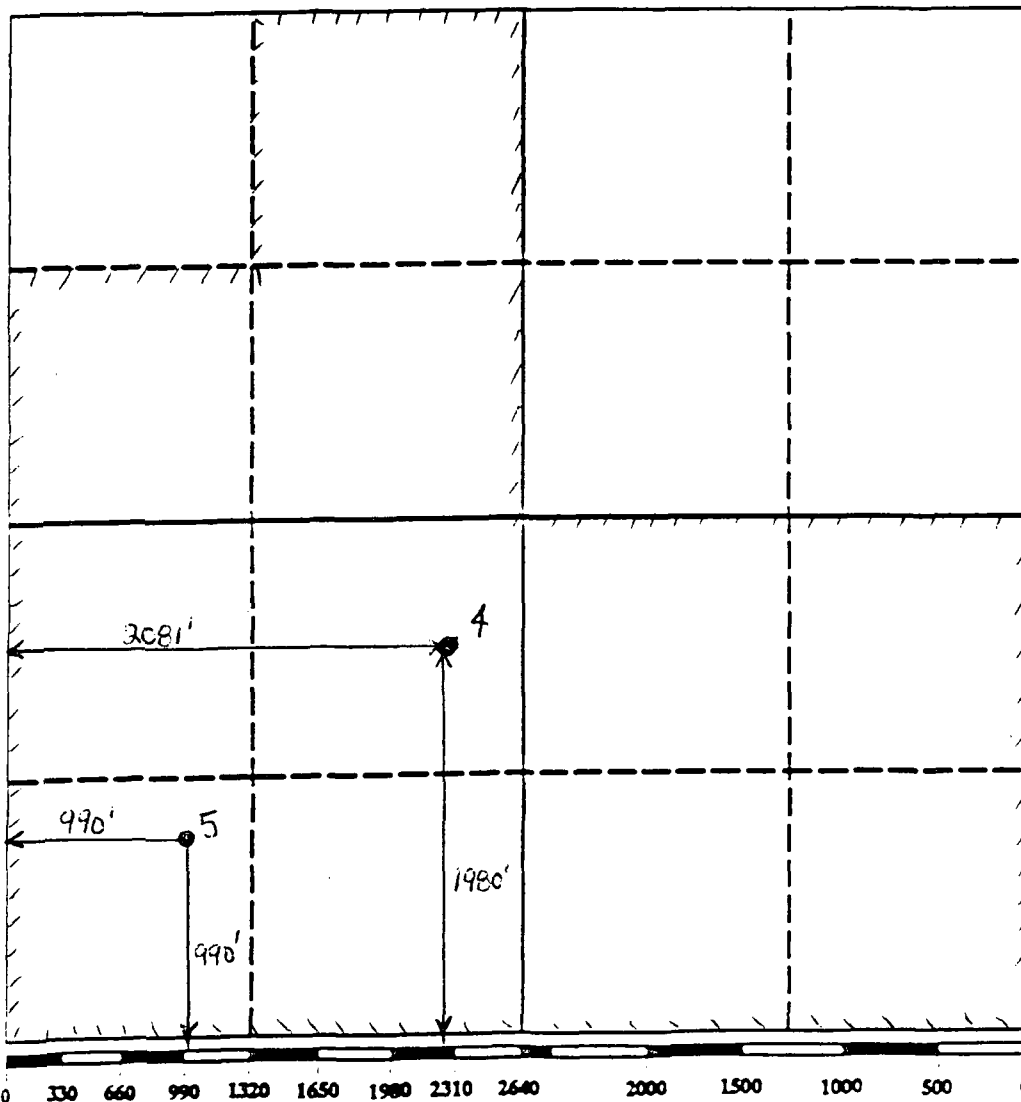
DISTRICT III  
1000 Rio Brazos Rd., Aztec, NM 87410

## WELL LOCATION AND ACREAGE DEDICATION PLAT

All Distances must be from the outer boundaries of the section

Operator Amerada Hess Corporation			Lease State "J" Gas Com		Well No. 5
Unit Letter M	Section 2	Township 20S	Range 36E	County NMPM Lea	
Actual Footage Location of Well: 990 feet from the South line and 990 feet from the West line					
Ground level Elev. 3590'	Producing Formation Eumont Yates 7RQ		Pool Eumont Proration		Dedicated Acreage: 440 Acres

- Outline the acreage dedicated to the subject well by colored pencil or hachure marks on the plat below.
- If more than one lease is dedicated to the well, outline each and identify the ownership thereof (both as to working interest and royalty).
- If more than one lease of different ownership is dedicated to the well, have the interest of all owners been consolidated by communitization, unitization, force-pooling, etc.?  
☒ Yes ☐ No If answer is "yes" type of consolidation Communitization  
If answer is "no" list the owners and tract descriptions which have actually been consolidated. (Use reverse side of this form if necessary).  
No allowable will be assigned to the well until all interests have been consolidated (by communitization, unitization, forced-pooling, or otherwise) or until a non-standard unit, eliminating such interest, has been approved by the Division.



### OPERATOR CERTIFICATION

I hereby certify that the information contained herein is true and complete to the best of my knowledge and belief.

Signature  
Denise Wann  
Printed Name  
Sr. Petroleum Engineer  
Position  
Amerada Hess Corporation  
Company  
10/20/92  
Date

### SURVEYOR CERTIFICATION

I hereby certify that the well location shown on this plat was plotted from field notes of actual surveys made by me or under my supervision, and that the same is true and correct to the best of my knowledge and belief.

Date Surveyed  
Signature & Seal of Professional Surveyor  
Certificate No.

AMERADA HESS CORPORATION  
OIL CONSERVATION DIVISION  
RECEIVED

'92 OCT 23 AM 9 11

P. O. DRAWER "D"  
MONUMENT, NEW MEXICO 88265

October 20, 1992

State of New Mexico  
Energy, Minerals and Natural Resources Dept.  
Oil Conservation Division  
P.O. Box 2088  
Santa Fe, New Mexico 87505

ATTN: Mr. William J. Lemay

Re: Revised standard location for  
the State "J" Gas Com #5  
Eumont Yates 7RQ (Pro Gas)  
990' FSL and 990' FWL  
Sec. 2, T-20S, R-36E  
Lea County, New Mexico

Gentlemen:


We are planning to drill the State J Gas Com. #5 in the Eumont Yates Seven Rivers Queen Gas Pool. The State J Gas Com #5 is to be located 990' FSL and 990' FWL, Sec. 2, T-20S, R-36E, Lea County, New Mexico. The proposed location is within an existing 440 acre proration unit, consisting of the S/2 of Sec. 2, the S/2 of NW/4 and the NE/4 of the NW/4 of Sec. 2.

This will be the second Eumont Well within the subject proration unit. The State J Gas Com #4 shown on the attached plat, currently produces 650 MCFPD.

Since the minimum gas allowable was increased by Order No. R-8170-G, December 1, 1990 to 600 MCFD for a 160 acre proration unit, the proposed well will enable Amerada Hess Corporation to economically increase gas production from the unit.

A well location and acreage dedication plat is attached as well as a map showing ownership of all leases offsetting the proration unit. Furthermore, a copy of this letter has been sent by certified mail to Arco, Conoco, Texaco, Mobil and Arrington, the five offset operators of offset proration units.

Sincerely,

A handwritten signature in cursive script that reads "Denise Wann".

Denise Wann  
Sr. Petroleum Engineer

Attachments

xc: NMOCD - Hobbs

# OIL CONSERVATION DIVISION

P.O. Box 2088  
Santa Fe, New Mexico 87504-2088

DISTRICT I  
P.O. Box 1980, Hobbs, NM 88240

DISTRICT II  
P.O. Drawer DD, Artesia, NM 88210

DISTRICT III  
1000 Rio Brazos Rd., Aztec, NM 87410

## WELL LOCATION AND ACREAGE DEDICATION PLAT

All Distances must be from the outer boundaries of the section

Operator Amerada Hess Corporation			Lease State "J" Gas Com			Well No. 5		
Unit Label M	Section 2	Township 20S	Range 36E	County NMPM Lea				

Actual Footage Location of Well:  
990 feet from the South line and 990 feet from the West line

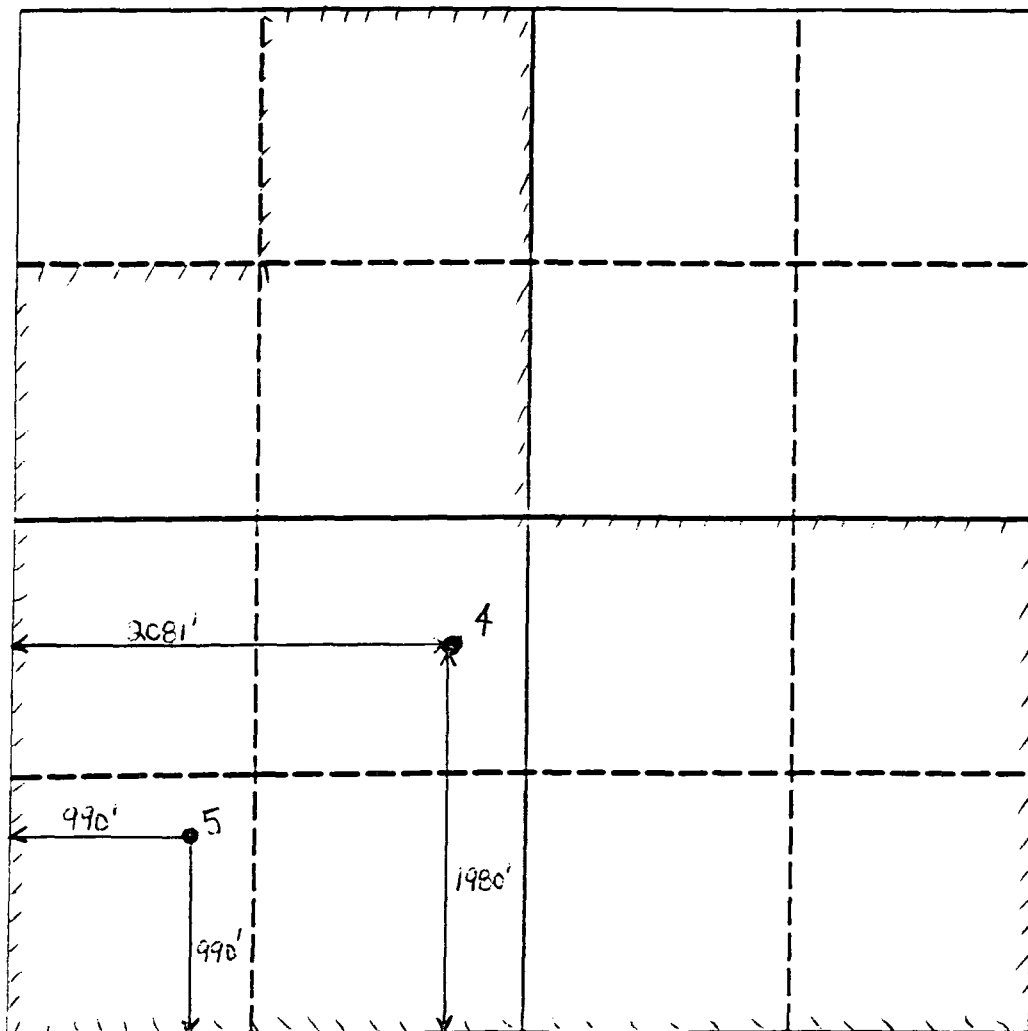
Ground level Elev. 3590'	Producing Formation Eumont Yates 7RQ	Pool Eumont Proration	Dedicated Acreage: 440 Acres
-----------------------------	---	--------------------------	---------------------------------

- Outline the acreage dedicated to the subject well by colored pencil or lacquer marks on the plat below.
- If more than one lease is dedicated to the well, outline each and identify the ownership thereof (both as to working interest and royalty).
- If more than one lease of different ownership is dedicated to the well, have the interest of all owners been consolidated by communitization, unitization, force-pooling, etc.?

☒ Yes ☐ No If answer is "yes" type of consolidation Communitization

If answer is "no" list the owners and tract descriptions which have actually been consolidated. (Use reverse side of this form if necessary.)

No allowable will be assigned to the well until all interests have been consolidated (by communitization, unitization, force-pooling, or otherwise) or until a non-standard unit, eliminating such interest, has been approved by the Division.



### OPERATOR CERTIFICATION

I hereby certify that the information contained herein is true and complete to the best of my knowledge and belief.

Signature Denise Wann
Printed Name Sr. Petroleum Engineer
Position Amerada Hess Corporation
Company 10/20/92
Date

### SURVEYOR CERTIFICATION

I hereby certify that the well location shown on this plat was plotted from field notes of actual surveys made by me or under my supervision, and that the same is true and correct to the best of my knowledge and belief.

Date Surveyed
Signature & Seal of Professional Surveyor
Certificate No.

AMERADA HESS CORPORATION

P. O. DRAWER "D"  
MONUMENT, NEW MEXICO 88265

October 20, 1992

State of New Mexico  
Energy, Minerals and Natural Resources Dept.  
Oil Conservation Division  
P.O. Box 2088  
Santa Fe, New Mexico 87505

ATTN: Mr. William J. Lemay

Re: Revised standard location for  
the State "J" Gas Com #5  
Eumont Yates 7RQ (Pro Gas)  
990' FSL and 990' FWL  
Sec. 2, T-20S, R-36E  
Lea County, New Mexico

Gentlemen:


We are planning to drill the State J Gas Com. #5 in the Eumont Yates Seven Rivers Queen Gas Pool. The State J Gas Com #5 is to be located 990' FSL and 990' FWL, Sec. 2, T-20S, R-36E, Lea County, New Mexico. The proposed location is within an existing 440 acre proration unit, consisting of the S/2 of Sec. 2, the S/2 of NW/4 and the NE/4 of the NW/4 of Sec. 2.

This will be the second Eumont Well within the subject proration unit. The State J Gas Com #4 shown on the attached plat, currently produces 650 MCFPD.

Since the minimum gas allowable was increased by Order No. R-8170-G, December 1, 1990 to 600 MCFD for a 160 acre proration unit, the proposed well will enable Amerada Hess Corporation to economically increase gas production from the unit.

A well location and acreage dedication plat is attached as well as a map showing ownership of all leases offsetting the proration unit. Furthermore, a copy of this letter has been sent by certified mail to Arco, Conoco, Texaco, Mobil and Arrington, the five offset operators of offset proration units.

Sincerely,

A handwritten signature in black ink that reads "Denise Wann". The signature is written in a cursive style with a large, looping initial "D".

Denise Wann  
Sr. Petroleum Engineer

Attachments

xc: NMOCD - Hobbs



# OIL CONSERVATION DIVISION

DISTRICT I  
P.O. Box 1980, Hobbs, NM 88240

P.O. Box 2088  
Santa Fe, New Mexico 87504-2088

DISTRICT II  
P.O. Drawer DD, Artesia, NM 88210

DISTRICT III  
1000 Rio Bratos Rd., Aztec, NM 87410

## WELL LOCATION AND ACREAGE DEDICATION PLAT

All Distances must be from the outer boundaries of the section

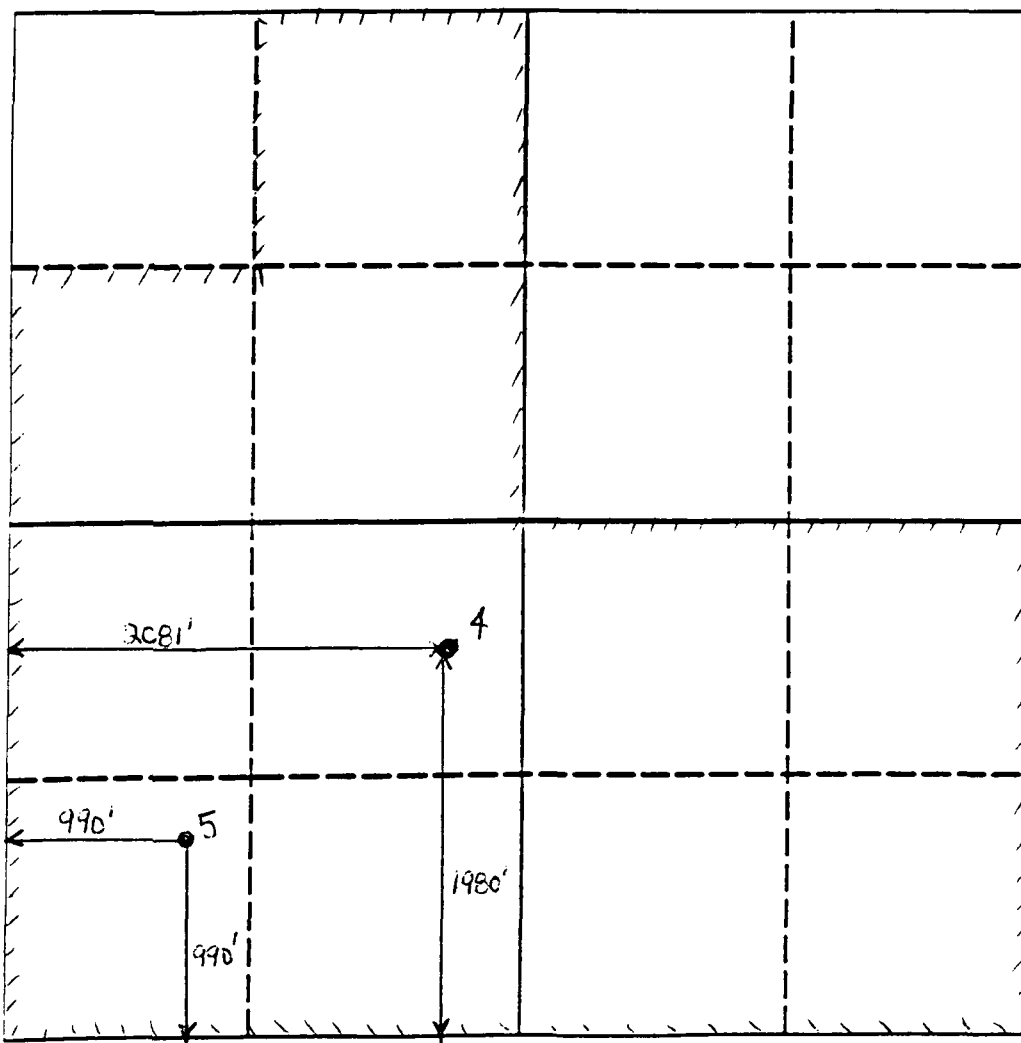
Operator Amerada Hess Corporation			Lease State "J" Gas Com		Well No. 5
Unit Letter M	Section 2	Township 20S	Range 36E	County NMPM Lea	
Actual Footage Location of Well: 990 feet from the South line and 990 feet from the West line					
Ground level Elev. 3590'	Producing Formation Eumont Yates 7RQ		Pool Eumont Proration		Dedicated Acreage: 440 Acres

- Outline the acreage dedicated to the subject well by colored pencil or secure marks on the plat below.
- If more than one lease is dedicated to the well, outline each and identify the ownership thereof (both as to working interest and royalty).
- If more than one lease of different ownership is dedicated to the well, have the interest of all owners been consolidated by communitization, unitization, force-pooling, etc.?

☒ Yes ☐ No If answer is "yes" type of consolidation Communitization

If answer is "no" list the owners and tract descriptions which have actually been consolidated. (Use reverse side of this form if necessary.)

No allowable will be assigned to the well until all interests have been consolidated (by communitization, unitization, forced-pooling, or otherwise) or until a non-standard unit, eliminating such interest, has been approved by the Division.



### OPERATOR CERTIFICATION

I hereby certify that the information contained herein is true and complete to the best of my knowledge and belief.

Signature

Denise Wann

Printed Name

Sr. Petroleum Engineer

Position

Amerada Hess Corporation

Company

10/20/92

Date

### SURVEYOR CERTIFICATION

I hereby certify that the well location shown on this plat was plotted from field notes of actual surveys made by me or under my supervision, and that the same is true and correct to the best of my knowledge and belief.

Date Surveyed

Signature & Seal of  
Professional Surveyor

Certificate No.

ARCO Oil and Gas Company  
Western District  
Post Office Box 1610  
Midland, TX 79702  
Telephone (915) 688-5200

OIL CONSERVATION DIVISION  
RECEIVED



'92 OCT 27 AM 9 06

October 13, 1992

Mr. William J. LeMay  
New Mexico Oil Conservation Division  
P. O. Box 2088  
Santa Fe, New Mexico 87501

Mr. J. T. Sexton  
New Mexico Oil Conservation Division  
P. O. Box 1980  
Hobbs, New Mexico 88240

RE: Objection to Application for Administrative Approval  
Unorthodox Gas Well Location for Amerada Hess' proposed State J Gas Com #5  
660' FSL, 1650' FWL, Section 2, T20S, R36E, Lea County, NM  
Eumont (Yates/Seven Rivers/Queen) Prorated Gas Pool

Dear Mr. LeMay:

ARCO Oil and Gas Company, as an offset operator in the above referenced case, respectfully objects to Amerada Hess's Application for Administrative Approval for an Unorthodox Eumont gas well location for the State J Gas Com #5 well, proposed to be located 660' FSL, 1650' FWL, Section 2, T 20 S, R 36 E, in Lea County, New Mexico. Attached for your reference is Amerada Hess's Application dated October 5, 1992 asking for said approval, a copy of which was sent to ARCO as an offset operator.

Amerada Hess's Application is for an unorthodox well location for a new well which has not yet been drilled. While ARCO Oil and Gas Company often follows the practice of approving unorthodox well locations for recompletion projects where an operator is attempting to economically utilize an existing wellbore, we see no reason, nor has Amerada Hess stated, why a new drilling location should be an unorthodox location located nearer to ARCO Oil and Gas Company operated production than it could be if the well was drilled at an orthodox location. Our discussions with the NMOCD Hobbs Office indicate that this new well location would be orthodox if it was moved only 330' further north to be 990' from the south boundary line which adjoins ARCO acreage.

ARCO Oil and Gas Company has verbally discussed their concerns with Amerada Hess, and informed them that moving the well location only 330' would meet orthodox location requirements. Amerada Hess has informed ARCO that they will refile their application and amend the well location to make it orthodox, which will meet ARCO's concerns. Therefore, this objection is being filed with the NMOCD so that ARCO's disagreement with the originally proposed unorthodox location is made known, and if Amerada Hess completes the paperwork to amend the well location to an orthodox one, ARCO should have no further objection.

A copy of this letter has been sent to Amerada Hess via certified mail. If you need further information, please call me at (915) 688-5546.

Sincerely,

Kevin D. Renfro  
Operations/Analytical Engineer  
ARCO Oil and Gas Company

Attachments

# AMERADA HESS CORPORATION

P. O. DRAWER "D"  
MONUMENT, NEW MEXICO 88265

October 5, 1992

State of New Mexico  
Energy, Minerals and Natural Resources Dept.  
Oil Conservation Division  
P.O. Box 2088  
Santa Fe, New Mexico 87505

ATTN: Mr. William J. Lemay

Re: Application for Administrative  
Unorthodox Gas Well Location  
Eumont Yates 7RQ (Pro Gas)  
660 FSL and 1650' FWL  
Sec. 2, T-20S, R-36E  
Lea County, New Mexico

Gentlemen:

Amerada Hess Corporation respectfully requests administrative approval of our application for unorthodox gas well location.


We are planning to drill the State J Gas Com. #5 in the Eumont Yates Seven Rivers Queen Gas Pool. The State J Gas Com #5 is to be located 660' FSL and 1650' FWL, Sec. 2, T-20S, R-36E, Lea County, New Mexico. The proposed location is within an existing 440 acre proration unit, consisting of the S/2 of Sec. 2, the S/2 of NW/4 and the NE/4 of the NW/4 of Sec. 2.

This will be the second Eumont Well within the subject proration unit. The State J Gas Com #4 shown on the attached plat, currently produces 650 MCFPD.

Since the minimum gas allowable was increased by Order No. R-8170-G, December 1, 1990 to 600 MCFD for a 160 acre proration unit, the proposed well will enable Amerada Hess Corporation to economically increase gas production from the unit.

A well location and acreage dedication plat is attached as well as a map showing ownership of all leases offsetting the proration unit for which the unorthodox location is sought, and also the wells completed thereon. Furthermore, a copy of this letter has been sent by certified mail to Arco, Conoco, Texaco, Mobil and Arrington, the five offset operators of offset proration units.

Sincerely,

A handwritten signature in cursive script that reads "Denise Wann".

Denise Wann  
Sr. Petroleum Engineer

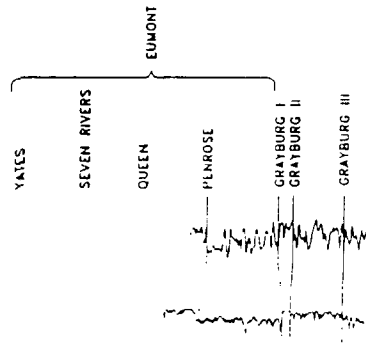
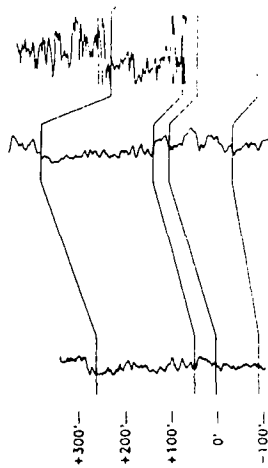
Attachements

xc: NMOCD - Hobbs

A

A'

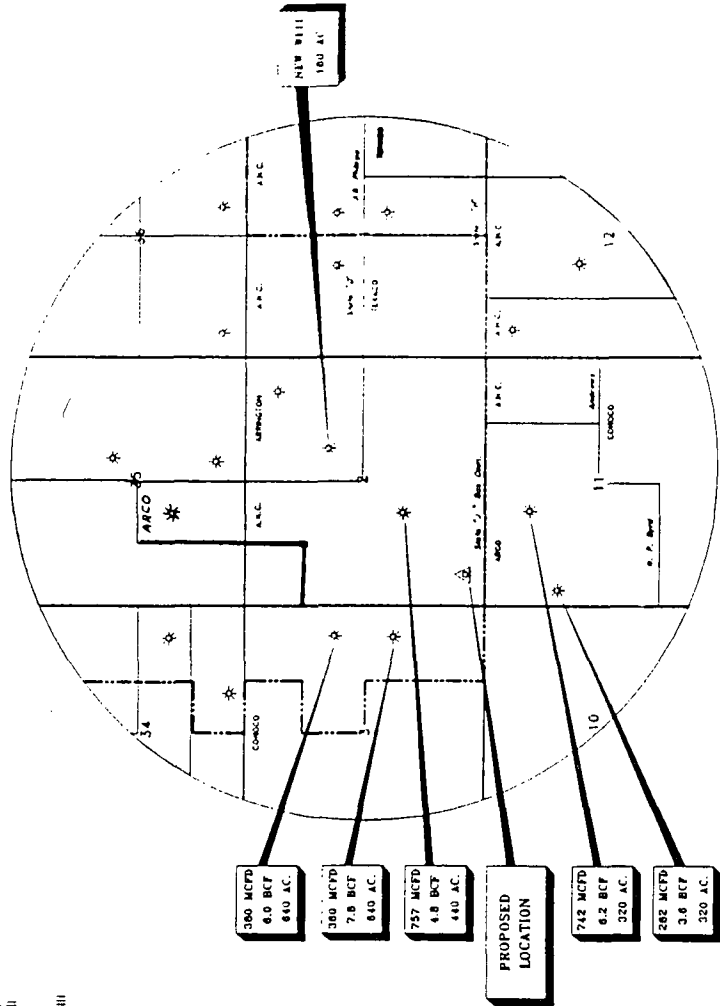
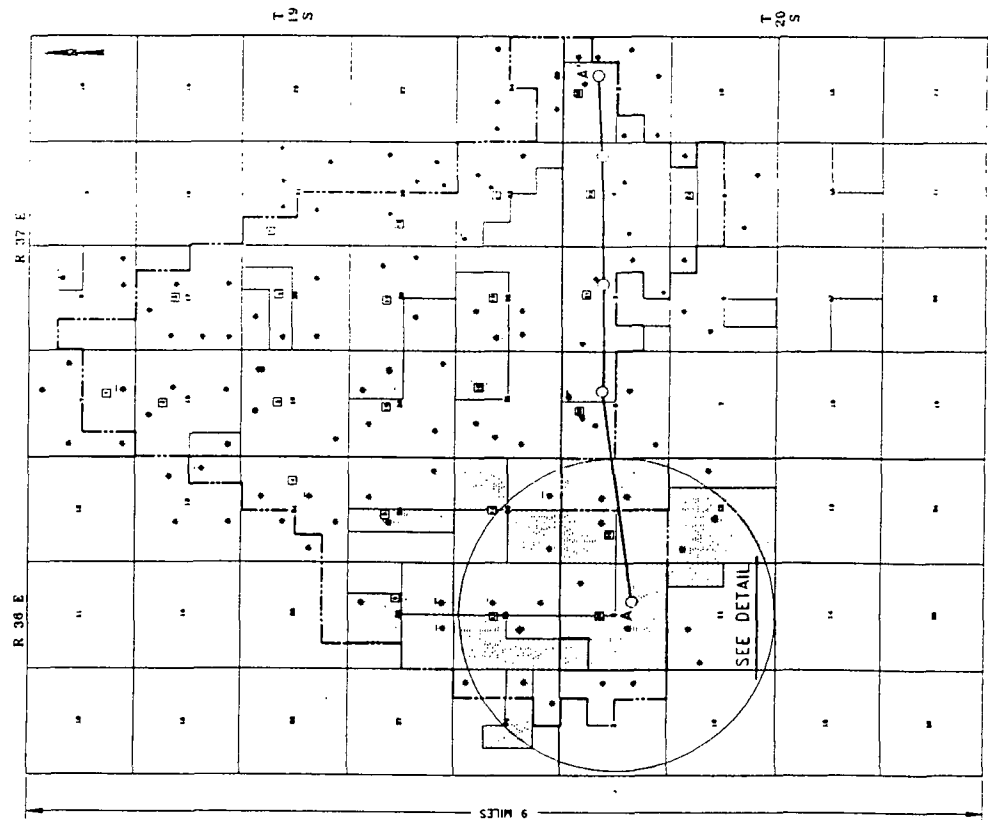
Box 18 Well #10 Box 20 Well #7 Box 21 Well #5 Box 22 Well #6 Box 23 Well #7



# STRUCTURAL CROSS-SECTION A - A'

VERT. SCALE: AS SHOWN

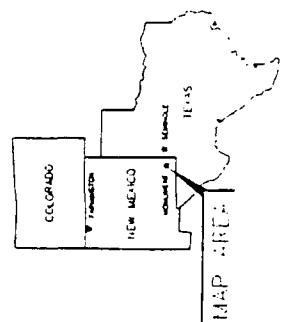
HORIZ. SCALE: SAME AS MAP



## DETAIL

### LEGEND

- NEW WELL
- GAS WELL
- A-M-C EUMONT PRODUCTION UNIT
- BLOCK NUMBER
- LINE OF CROSS SECTION
- Unit Culture (mudstone)



INTELLIGENCE CORPORATION	
SOUTHWEST REGION	
STATE "J" GAS COM	
EUMONT INFILL LOCATION	
PROJECT NO.	100-100-100
DATE	10/10/10
BY	J. J. J.
CHECKED BY	J. J. J.
APPROVED BY	J. J. J.

# OIL CONSERVATION DIVISION

P.O. Box 2088

Santa Fe, New Mexico 87504-2088

## DISTRICT I

P.O. Box 1980, Hobbs, NM 88240

## DISTRICT II

P.O. Drawer DD, Artesia, NM 88210

## DISTRICT III

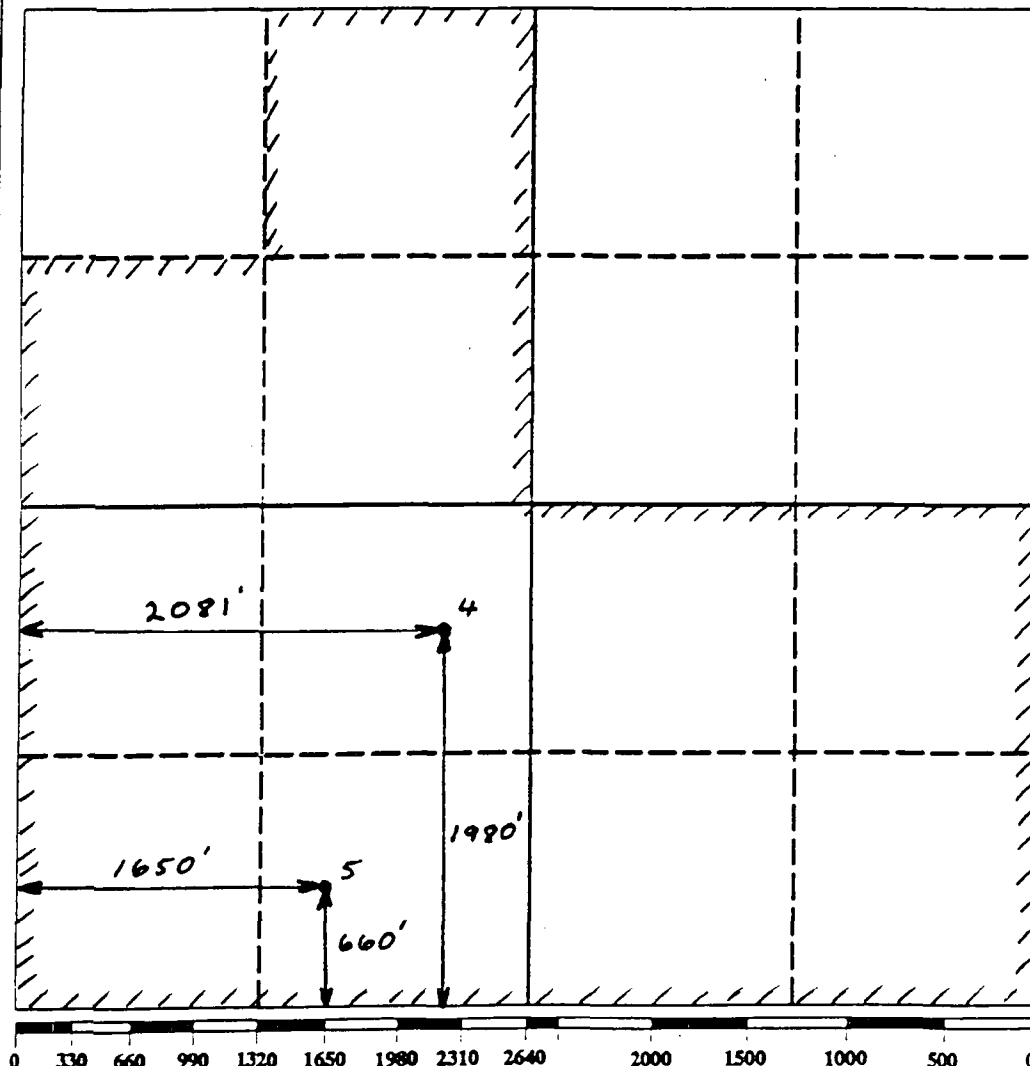
1000 Rio Brizos Rd., Aztec, NM 87410

## WELL LOCATION AND ACREAGE DEDICATION PLAT

All Distances must be from the outer boundaries of the section

Operator Amerada Hess Corporation			Lease State "J" Gas Comm			Well No. 5		
Unit Letter N	Section 2	Township 20S	Range 36E		NMPM	County Lea		
Actual Footage Location of Well: 660 feet from the South line and 1650 feet from the West line								
Ground level Elev. 3590'		Producing Formation Eumont Yates 7RQ			Pool Eumont Proration		Dedicated Acreage: 440 Acres	

- Outline the acreage dedicated to the subject well by colored pencil or hatchure marks on the plat below.
- If more than one lease is dedicated to the well, outline each and identify the ownership thereof (both as to working interest and royalty).
- If more than one lease of different ownership is dedicated to the well, have the interest of all owners been consolidated by communitization, unitization, force-pooling, etc.?  
☒ Yes ☐ No If answer is "yes" type of consolidation COMMUNITIZATION  
If answer is "no" list the owners and tract descriptions which have actually been consolidated. (Use reverse side of this form if necessary).  
No allowable will be assigned to the well until all interests have been consolidated (by communitization, unitization, forced-pooling, or otherwise) or until a non-standard unit, eliminating such interest, has been approved by the Division.



### OPERATOR CERTIFICATION

I hereby certify that the information contained herein is true and complete to the best of my knowledge and belief.

Signature

*G.A. Greer*

Printed Name

G.A. Greer

Position

District Engineer

Company

Amerada Hess Corporation

Date

10/5/92

### SURVEYOR CERTIFICATION

I hereby certify that the well location shown on this plat was plotted from field notes of actual surveys made by me or under my supervision, and that the same is true and correct to the best of my knowledge and belief.

Date Surveyed

Signature & Seal of  
Professional Surveyor

Certificate No.

ARCO Oil and Gas Company  
Western District  
Post Office Box 1610  
Midland, TX 79702  
Telephone (915) 688-5200

OIL CONSERVATION DIVISION  
RECEIVED



OCT 13 1992 9 06 AM

October 13, 1992

Mr. William J. LeMay  
New Mexico Oil Conservation Division  
P. O. Box 2088  
Santa Fe, New Mexico 87501

Mr. J. T. Sexton  
New Mexico Oil Conservation Division  
P. O. Box 1980  
Hobbs, New Mexico 88240

RE: Objection to Application for Administrative Approval  
Unorthodox Gas Well Location for Amerada Hess' proposed State J Gas Com #5  
660' FSL, 1650' FWL, Section 2, T20S, R36E, Lea County, NM  
Eumont (Yates/Seven Rivers/Queen) Prorated Gas Pool

Dear Mr. LeMay:

ARCO Oil and Gas Company, as an offset operator in the above referenced case, respectfully objects to Amerada Hess's Application for Administrative Approval for an Unorthodox Eumont gas well location for the State J Gas Com #5 well, proposed to be located 660' FSL, 1650' FWL, Section 2, T 20 S, R 36 E, in Lea County, New Mexico. Attached for your reference is Amerada Hess's Application dated October 5, 1992 asking for said approval, a copy of which was sent to ARCO as an offset operator.

Amerada Hess's Application is for an unorthodox well location for a new well which has not yet been drilled. While ARCO Oil and Gas Company often follows the practice of approving unorthodox well locations for recompletion projects where an operator is attempting to economically utilize an existing wellbore, we see no reason, nor has Amerada Hess stated, why a new drilling location should be an unorthodox location located nearer to ARCO Oil and Gas Company operated production than it could be if the well was drilled at an orthodox location. Our discussions with the NMOCD Hobbs Office indicate that this new well location would be orthodox if it was moved only 330' further north to be 990' from the south boundary line which adjoins ARCO acreage.

ARCO Oil and Gas Company has verbally discussed their concerns with Amerada Hess, and informed them that moving the well location only 330' would meet orthodox location requirements. Amerada Hess has informed ARCO that they will refile their application and amend the well location to make it orthodox, which will meet ARCO's concerns. Therefore, this objection is being filed with the NMOCD so that ARCO's disagreement with the originally proposed unorthodox location is made known, and if Amerada Hess completes the paperwork to amend the well location to an orthodox one, ARCO should have no further objection.

A copy of this letter has been sent to Amerada Hess via certified mail. If you need further information, please call me at (915) 688-5546.

Sincerely,

Kevin D. Renfro  
Operations/Analytical Engineer  
ARCO Oil and Gas Company

Attachments

ARCO Oil and Gas Company  
Western District  
Post Office Box 1610  
Midland, TX 79702  
Telephone (915) 688-5200

OIL CONSERVATION DIVISION  
RECEIVED



'92 OCT 21 AM 9 06

October 13, 1992

Mr. William J. LeMay  
New Mexico Oil Conservation Division  
P. O. Box 2088  
Santa Fe, New Mexico 87501

Mr. J. T. Sexton  
New Mexico Oil Conservation Division  
P. O. Box 1980  
Hobbs, New Mexico 88240

RE: Objection to Application for Administrative Approval  
Unorthodox Gas Well Location for Amerada Hess' proposed State J Gas Com #5  
660' FSL, 1650' FWL, Section 2, T20S, R36E, Lea County, NM  
Eumont (Yates/Seven Rivers/Queen) Prorated Gas Pool

Dear Mr. LeMay:

ARCO Oil and Gas Company, as an offset operator in the above referenced case, respectfully objects to Amerada Hess's Application for Administrative Approval for an Unorthodox Eumont gas well location for the State J Gas Com #5 well, proposed to be located 660' FSL, 1650' FWL, Section 2, T 20 S, R 36 E, in Lea County, New Mexico. Attached for your reference is Amerada Hess's Application dated October 5, 1992 asking for said approval, a copy of which was sent to ARCO as an offset operator.

Amerada Hess's Application is for an unorthodox well location for a new well which has not yet been drilled. While ARCO Oil and Gas Company often follows the practice of approving unorthodox well locations for recompletion projects where an operator is attempting to economically utilize an existing wellbore, we see no reason, nor has Amerada Hess stated, why a new drilling location should be an unorthodox location located nearer to ARCO Oil and Gas Company operated production than it could be if the well was drilled at an orthodox location. Our discussions with the NMOCD Hobbs Office indicate that this new well location would be orthodox if it was moved only 330' further north to be 990' from the south boundary line which adjoins ARCO acreage.

ARCO Oil and Gas Company has verbally discussed their concerns with Amerada Hess, and informed them that moving the well location only 330' would meet orthodox location requirements. Amerada Hess has informed ARCO that they will refile their application and amend the well location to make it orthodox, which will meet ARCO's concerns. Therefore, this objection is being filed with the NMOCD so that ARCO's disagreement with the originally proposed unorthodox location is made known, and if Amerada Hess completes the paperwork to amend the well location to an orthodox one, ARCO should have no further objection.

A copy of this letter has been sent to Amerada Hess via certified mail. If you need further information, please call me at (915) 688-5546.

Sincerely,

Kevin D. Renfro  
Operations/Analytical Engineer  
ARCO Oil and Gas Company

Attachments



ARCO Oil and Gas Company  
Western District  
Post Office Box 1610  
Midland, TX 79702  
Telephone (915) 688-5200

OIL CONSERVATION DIVISION  
RECEIVED



OCT 27 AM 9 06

October 13, 1992

Mr. William J. LeMay  
New Mexico Oil Conservation Division  
P. O. Box 2088  
Santa Fe, New Mexico 87501

Mr. J. T. Sexton  
New Mexico Oil Conservation Division  
P. O. Box 1980  
Hobbs, New Mexico 88240

RE: Objection to Application for Administrative Approval  
Unorthodox Gas Well Location for Amerada Hess' proposed State J Gas Com #5  
660' FSL, 1650' FWL, Section 2, T20S, R36E, Lea County, NM  
Eumont (Yates/Seven Rivers/Queen) Prorated Gas Pool

Dear Mr. LeMay:

ARCO Oil and Gas Company, as an offset operator in the above referenced case, respectfully objects to Amerada Hess's Application for Administrative Approval for an Unorthodox Eumont gas well location for the State J Gas Com #5 well, proposed to be located 660' FSL, 1650' FWL, Section 2, T 20 S, R 36 E, in Lea County, New Mexico. Attached for your reference is Amerada Hess's Application dated October 5, 1992 asking for said approval, a copy of which was sent to ARCO as an offset operator.

Amerada Hess's Application is for an unorthodox well location for a new well which has not yet been drilled. While ARCO Oil and Gas Company often follows the practice of approving unorthodox well locations for recompletion projects where an operator is attempting to economically utilize an existing wellbore, we see no reason, nor has Amerada Hess stated, why a new drilling location should be an unorthodox location located nearer to ARCO Oil and Gas Company operated production than it could be if the well was drilled at an orthodox location. Our discussions with the NMOCD Hobbs Office indicate that this new well location would be orthodox if it was moved only 330' further north to be 990' from the south boundary line which adjoins ARCO acreage.

ARCO Oil and Gas Company has verbally discussed their concerns with Amerada Hess, and informed them that moving the well location only 330' would meet orthodox location requirements. Amerada Hess has informed ARCO that they will refile their application and amend the well location to make it orthodox, which will meet ARCO's concerns. Therefore, this objection is being filed with the NMOCD so that ARCO's disagreement with the originally proposed unorthodox location is made known, and if Amerada Hess completes the paperwork to amend the well location to an orthodox one, ARCO should have no further objection.

A copy of this letter has been sent to Amerada Hess via certified mail. If you need further information, please call me at (915) 688-5546.

Sincerely,

Kevin D. Renfro  
Operations/Analytical Engineer  
ARCO Oil and Gas Company

Attachments

ARCO Oil and Gas Company  
Western District  
Post Office Box 1610  
Midland, TX 79702  
Telephone (915) 688-5200

OIL CONSERVATION DIVISION  
RECEIVED



'92 OCT 27 AM 9 06

October 13, 1992

Mr. William J. LeMay  
New Mexico Oil Conservation Division  
P. O. Box 2088  
Santa Fe, New Mexico 87501

Mr. J. T. Sexton  
New Mexico Oil Conservation Division  
P. O. Box 1980  
Hobbs, New Mexico 88240

RE: Objection to Application for Administrative Approval  
Unorthodox Gas Well Location for Amerada Hess' proposed State J Gas Com #5  
660' FSL, 1650' FWL, Section 2, T20S, R36E, Lea County, NM  
Eumont (Yates/Seven Rivers/Queen) Prorated Gas Pool

Dear Mr. LeMay:

ARCO Oil and Gas Company, as an offset operator in the above referenced case, respectfully objects to Amerada Hess's Application for Administrative Approval for an Unorthodox Eumont gas well location for the State J Gas Com #5 well, proposed to be located 660' FSL, 1650' FWL, Section 2, T 20 S, R 36 E, in Lea County, New Mexico. Attached for your reference is Amerada Hess's Application dated October 5, 1992 asking for said approval, a copy of which was sent to ARCO as an offset operator.

Amerada Hess's Application is for an unorthodox well location for a new well which has not yet been drilled. While ARCO Oil and Gas Company often follows the practice of approving unorthodox well locations for recompletion projects where an operator is attempting to economically utilize an existing wellbore, we see no reason, nor has Amerada Hess stated, why a new drilling location should be an unorthodox location located nearer to ARCO Oil and Gas Company operated production than it could be if the well was drilled at an orthodox location. Our discussions with the NMOCD Hobbs Office indicate that this new well location would be orthodox if it was moved only 330' further north to be 990' from the south boundary line which adjoins ARCO acreage.

ARCO Oil and Gas Company has verbally discussed their concerns with Amerada Hess, and informed them that moving the well location only 330' would meet orthodox location requirements. Amerada Hess has informed ARCO that they will refile their application and amend the well location to make it orthodox, which will meet ARCO's concerns. Therefore, this objection is being filed with the NMOCD so that ARCO's disagreement with the originally proposed unorthodox location is made known, and if Amerada Hess completes the paperwork to amend the well location to an orthodox one, ARCO should have no further objection.

A copy of this letter has been sent to Amerada Hess via certified mail. If you need further information, please call me at (915) 688-5546.

Sincerely,

Kevin D. Renfro  
Operations/Analytical Engineer  
ARCO Oil and Gas Company

Attachments

ARCO Oil and Gas Company  
Western District  
Post Office Box 1610  
Midland, TX 79702  
Telephone (915) 688-5200

OIL CONSERVATION DIVISION  
RECEIVED



'92 OCT 21 AM 9 06

October 13, 1992

Mr. William J. LeMay  
New Mexico Oil Conservation Division  
P. O. Box 2088  
Santa Fe, New Mexico 87501

Mr. J. T. Sexton  
New Mexico Oil Conservation Division  
P. O. Box 1980  
Hobbs, New Mexico 88240

RE: Objection to Application for Administrative Approval  
Unorthodox Gas Well Location for Amerada Hess' proposed State J Gas Com #5  
660' FSL, 1650' FWL, Section 2, T20S, R36E, Lea County, NM  
Eumont (Yates/Seven Rivers/Queen) Prorated Gas Pool

Dear Mr. LeMay:

ARCO Oil and Gas Company, as an offset operator in the above referenced case, respectfully objects to Amerada Hess's Application for Administrative Approval for an Unorthodox Eumont gas well location for the State J Gas Com #5 well, proposed to be located 660' FSL, 1650' FWL, Section 2, T 20 S, R 36 E, in Lea County, New Mexico. Attached for your reference is Amerada Hess's Application dated October 5, 1992 asking for said approval, a copy of which was sent to ARCO as an offset operator.

Amerada Hess's Application is for an unorthodox well location for a new well which has not yet been drilled. While ARCO Oil and Gas Company often follows the practice of approving unorthodox well locations for recompletion projects where an operator is attempting to economically utilize an existing wellbore, we see no reason, nor has Amerada Hess stated, why a new drilling location should be an unorthodox location located nearer to ARCO Oil and Gas Company operated production than it could be if the well was drilled at an orthodox location. Our discussions with the NMOCD Hobbs Office indicate that this new well location would be orthodox if it was moved only 330' further north to be 990' from the south boundary line which adjoins ARCO acreage.

ARCO Oil and Gas Company has verbally discussed their concerns with Amerada Hess, and informed them that moving the well location only 330' would meet orthodox location requirements. Amerada Hess has informed ARCO that they will refile their application and amend the well location to make it orthodox, which will meet ARCO's concerns. Therefore, this objection is being filed with the NMOCD so that ARCO's disagreement with the originally proposed unorthodox location is made known, and if Amerada Hess completes the paperwork to amend the well location to an orthodox one, ARCO should have no further objection.

A copy of this letter has been sent to Amerada Hess via certified mail. If you need further information, please call me at (915) 688-5546.

Sincerely,

Kevin D. Renfro  
Operations/Analytical Engineer  
ARCO Oil and Gas Company

Attachments



STATE OF NEW MEXICO  
ENERGY, MINERALS AND NATURAL RESOURCES DEPARTMENT  
OIL CONSERVATION DIVISION  
HOBBS DISTRICT OFFICE

RECEIVED  
'92 OCT 13 PM 10 26

BRUCE KING  
GOVERNOR

POST OFFICE BOX 1980  
HOBBS, NEW MEXICO 88241-1980  
(505) 393-6161

10-8-92

OIL CONSERVATION DIVISION  
P. O. BOX 2088  
SANTA FE, NEW MEXICO 87501

RE: Proposed:

MC \_\_\_\_\_  
DHC \_\_\_\_\_  
NSL X 4 SD  
NSP \_\_\_\_\_  
SWD \_\_\_\_\_  
WFX \_\_\_\_\_  
PMX \_\_\_\_\_

Gentlemen:

I have examined the application for the:

Amerada Hess Corp. State of New Mexico #5-N 2-20-36  
Operator Lease & Well No. Unit S-T-R

and my recommendations are as follows:

OK

Yours very truly,

Jerry Sexton

Jerry Sexton  
Supervisor, District 1

/ed

OIL CONSERVATION DIVISION AMERADA HESS CORPORATION  
RECEIVED

'92 OCT 7 PM 8 53

P. O. DRAWER "D"  
MONUMENT, NEW MEXICO 88265

October 5, 1992

State of New Mexico  
Energy, Minerals and Natural Resources Dept.  
Oil Conservation Division  
P.O. Box 2088  
Santa Fe, New Mexico 87505

ATTN: Mr. William J. Lemay

Re: Application for Administrative  
Unorthodox Gas Well Location  
Eumont Yates 7RQ (Pro Gas)  
660 FSL and 1650' FWL  
Sec. 2, T-20S, R-36E  
Lea County, New Mexico

Gentlemen:

Amerada Hess Corporation respectfully requests administrative approval of our application for unorthodox gas well location.


We are planning to drill the State J Gas Com. #5 in the Eumont Yates Seven Rivers Queen Gas Pool. The State J Gas Com #5 is to be located 660' FSL and 1650' FWL, Sec. 2, T-20S, R-36E, Lea County, New Mexico. The proposed location is within an existing 440 acre proration unit, consisting of the S/2 of Sec. 2, the S/2 of NW/4 and the NE/4 of the NW/4 of Sec. 2.

This will be the second Eumont Well within the subject proration unit. The State J Gas Com #4 shown on the attached plat, currently produces 650 MCFPD.

Since the minimum gas allowable was increased by Order No. R-8170-G, December 1, 1990 to 600 MCFD for a 160 acre proration unit, the proposed well will enable Amerada Hess Corporation to economically increase gas production from the unit.

A well location and acreage dedication plat is attached as well as a map showing ownership of all leases offsetting the proration unit for which the unorthodox location is sought, and also the wells completed thereon. Furthermore, a copy of this letter has been sent by certified mail to Arco, Conoco, Texaco, Mobil and Arrington, the five offset operators of offset proration units.

Sincerely,

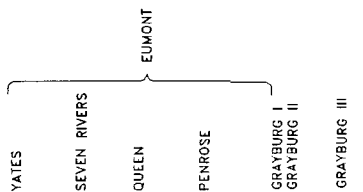
A handwritten signature in cursive script that reads "Denise Wann".

Denise Wann  
Sr. Petroleum Engineer

Attachments

xc: NMOCD - Hobbs

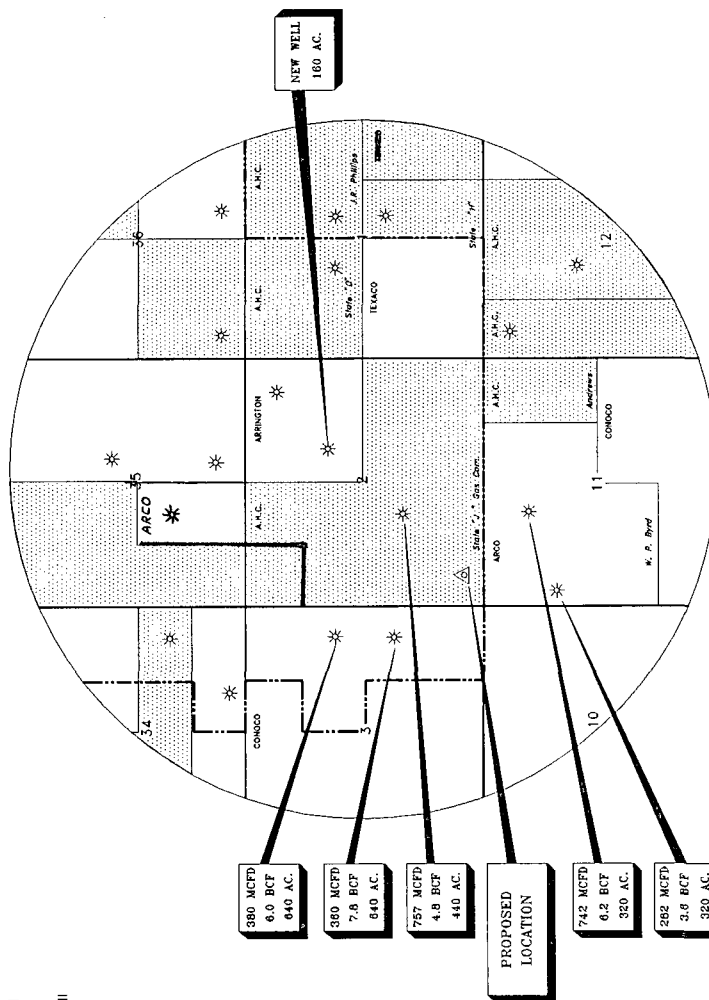
## A,



## STRUCTURAL CROSS-SECTION A - A'

VERT. SCALE: AS SHOWN

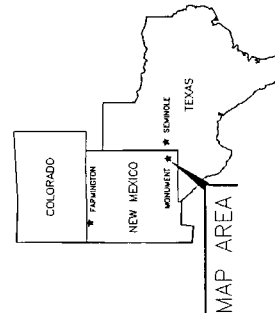
HORIZ. SCALE: SAME AS MAP



## DETAIL

### LEGEND

- NEW WELL  
GAS WELL  
A.H.C. EUMONT PROPRATION UNIT  
BLOCK NUMBER  
LINE OF CROSS SECTION  
UNIT OUTLINE (NMGSAU)



AMERADA HESS CORPORATION  
SOUTHWEST REGION

STATE "J" GAS COM  
EUMONT INFILL LOCATION

ORIGINATOR: G. GREER	DRAFTED BY: J.T. CHILDERS	SCALE: AS SHOWN	DATE: 9-22
-------------------------	------------------------------	--------------------	---------------

Submit to Appropriate  
District Office  
State Lease - 4 copies  
Fee Lease - 3 copies

State of New Mexico  
Energy, Minerals and Natural Resources Department

Form C-102  
Revised 1-1-89

OIL CONSERVATION DIVISION

P.O. Box 2088  
Santa Fe, New Mexico 87504-2088

DISTRICT I  
P.O. Box 1980, Hobbs, NM 88240

DISTRICT II  
P.O. Drawer DD, Artesia, NM 88210

DISTRICT III  
1000 Rio Brazos Rd., Aztec, NM 87410

WELL LOCATION AND ACREAGE DEDICATION PLAT

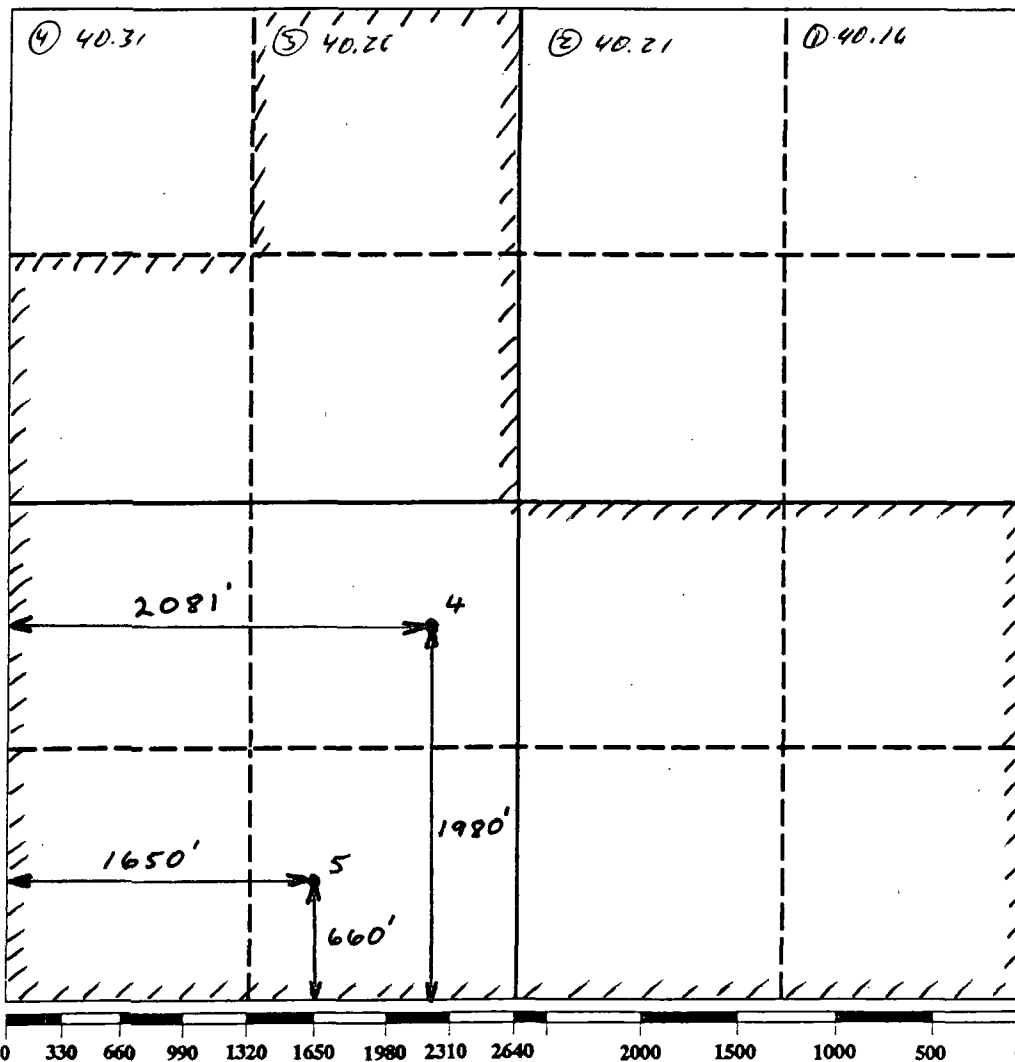
All Distances must be from the outer boundaries of the section

Operator Amerada Hess Corporation			Lease State "J" Gas Comm		Well No. 5
Unit Letter N	Section 2	Township 20S	Range 36E	County NMPM	Lea

Actual Footage Location of Well:

660 feet from the South line and		1650 feet from the West line	
Ground level Elev. 3590'	Producing Formation Eumont Yates 7RQ	Pool Eumont Proration	Dedicated Acreage: 440 Acres

- Outline the acreage dedicated to the subject well by colored pencil or hatchure marks on the plat below.
- If more than one lease is dedicated to the well, outline each and identify the ownership thereof (both as to working interest and royalty).
- If more than one lease of different ownership is dedicated to the well, have the interest of all owners been consolidated by communitization, unitization, force-pooling, etc.?  
☒ Yes ☐ No If answer is "yes" type of consolidation COMMUNITIZATION  
If answer is "no" list the owners and tract descriptions which have actually been consolidated. (Use reverse side of this form if necessary).  
No allowable will be assigned to the well until all interests have been consolidated (by communitization, unitization, forced-pooling, or otherwise) or until a non-standard unit, eliminating such interest, has been approved by the Division.



OPERATOR CERTIFICATION

I hereby certify that the information contained herein is true and complete to the best of my knowledge and belief.

Signature <i>G.A. Greer</i>
Printed Name G.A. Greer
Position District Engineer
Company Amerada Hess Corporation
Date 10/5/92

SURVEYOR CERTIFICATION

I hereby certify that the well location shown on this plat was plotted from field notes of actual surveys made by me or under my supervision, and that the same is true and correct to the best of my knowledge and belief.

Date Surveyed
Signature & Seal of Professional Surveyor
Certificate No.



3P706T—ENGP706-01  
N-TIME: 11:04:00

GAS PRORATION SCHEDULE  
SOUTHEAST, NEW MEXICO

APR-SEP, 1992

RUN-DATE 09/25/92  
PAGE: 21

OOL/OPERATOR/LEASE/WELL	NUM U SE THN	RAM	STA	TRANS	ACREAGE	AF	DELIVER	APR-SEP 91	O/P	JAN 92	JAN 92	MONTHLY
BER L CT SHP	GE	TUS					TEST	AVG MO SALES	LIM	O/U	OLD O/P	ALLOWABLE
MONT YATES 7 RYRS ON (PRO GAS) AMERADA HESS CORPORATION												
E S ADKINS	3	M	5	20S 37E	M	NNG		472	27,450	18,377-		4,575
T ANDERSON	1	K	8	20S 37E	M	NNG						
H M ANDREWS	1	D	12	20S 36E	M	NNG		2,113				2,113
M P BYRD GAS COM	1	F	12	20S 36E	M	NNG		9,023				9,023
J M COOPER	3	B	3	20S 37E	M	SRC						
J M COOPER F	2	D	3	20S 37E	M	SRC		191				191
M E GAITHER	1	I	34	19S 36E	M	NNG		3,111				3,111
J G HARE	8	K	33	21S 37E	M	NNG		1,499				1,499
H L HOUSTON GAS COM	3	B	7	21S 36E	M	NNG		12,481				12,481
L M LAMBERT	1	B	6	20S 37E	N	NNG		483	109,800	82,509-		18,300
V LAUGHLIN	4	A	9	20S 37E	M	NNG		3,434				3,434
	4	A	9	20S 37E	M	NNG						
	2	C	9	20S 37E	M	NNG						
P.U. SUMMARY									109,800			
NEW MEXICO F STATE												
J R PHILLIPS GAS COM	1	K	17	20S 37E	M	SRC		71				71
J R PHILLIPS A COM	3	G	1	20S 36E	M	NNG		5,146				5,146
PHILLIPS SARAH GAS COM	1	G	31	19S 37E	M	NNG		9,974				9,974
	2	K	33	19S 37E	M	NNG						
P.U. SUMMARY												
STATE EU GAS COM	1	G	8	19S 37E	M	SRC						
STATE F GAS COM	1	M	36	19S 36E	M	NNG		4,942				4,942
STATE G	2	L	18	19S 37E	M	NNG						
STATE J GAS COM	4	K	2	20S 36E	M	NNG		12,300				12,300
STATE L GAS COM	3	E	20	19S 37E	M	NNG		1,662				1,662
STATE O	5	H	30	19S 37E	M	NNG		87				87
STATE P GAS COM	3	K	29	19S 37E	M	NNG		426				426

GP706T—ENGP706-01  
N-TIME: 11:04:00

GAS PRORATION SCHEDULE  
SOUTHEAST, NEW MEXICO

APR-SEP, 1992

RUN-DATE 09/25/92  
PAGE: 22

OOL/OPERATOR/LEASE/WELL	NUM U SE THN	RAM	STA	TRANS	ACREAGE	AF	DELIVER	APR-SEP 91	O/P	JAN 92	JAN 92	MONTHLY
BER L CT SHP	GE	TUS					TEST	AVG MO SALES	LIM	O/U	OLD O/P	ALLOWABLE
MONT YATES 7 RYRS ON (PRO GAS) AMERADA HESS CORPORATION												
STATE PA	5	M	18	22S 37E	M	NNG		31				31
STATE Q	3	O	16	20S 37E	M	NNG		1,120				1,120
STATE T	3	F	25	19S 36E	M	NNG		2,872				2,872
STATE U GAS COM	2	C	32	19S 37E	M	NNG		2,429				2,429
STATE V	3	H	36	19S 36E	M	NNG		2,722	109,800	58,149-		18,300
STATE W	5	E	30	20S 37E	M	NNG		930				930
STATE X	4	F	12	21S 35E	M	SRC		3,511				3,511
STATE Y	6	M	1	21S 35E	M	SRC		263				263
STATE Z	4	K	1	21S 35E	M	SRC		3,752				3,752
M A WEIR GAS COM	4	F	35	19S 36E	M	NNG		7,506				7,506
	7	O	26	19S 36E	M	NNG		10,333				10,333
M A WEIR B	3	B	21	19S 36E	M	NNG		522				522
	3	B	24	19S 36E	M	NNG						
***OPERATOR TOTALS***								103,406				140,904
AMOCO PRODUCTION CO												
GILLULLY FED GAS COM	4	B	24	20S 36E	M	NNG		2,461				
	7	O	24	20S 36E	M	NNG		5,072				
	15	E	24	20S 36E	M	NNG		4,746				
	17	H	24	20S 36E	M	NNG		2,784				
P.U. SUMMARY								15,063				15,063
GILLULLY B FEDERAL RA	4	D	22	20S 37E	M	NNG		5,209				5,209
	6	Y	21	20S 37E	M	NNG		3,149				3,149
	13	H	33	20S 37E	M	NNG		421				
	15	H	33	20S 37E	M	NNG		2,300				
	22	F	33	20S 37E	M	NNG		1,326				
P.U. SUMMARY								4,047				4,047
	7	K	22	20S 37E	M	NNG		2,878				
	16	M	22	20S 37E	M	NNG		8,371				
P.U. SUMMARY								11,249				11,249
STATE C TR 11	10	J	2	21S 36E	M	NNG		697				
	5	T	2	21S 36E	M	NNG		1,324				
	6	R	2	21S 36E	M	NNG		2,972				
P.U. SUMMARY								4,993				4,993

OIL CONSERVATION COMMISSION

P. O. BOX 2088

SANTA FE, NEW MEXICO 87501

March 19, 1976

Amerada Hess Corporation  
P. O. Box 2040  
Tulsa, Oklahoma 74102

Attention: Mr. Gilbert E. Miller

Re: Administrative Order NSP-269  
Amended

Gentlemen:

Inasmuch as the State "J" Well No. 4, located 1980 feet from the South line and 2081 feet from the West line of Section 2, Township 20 South, Range 36 East, Lea County, New Mexico, has been drilled to replace the State "J" Well No. 3, the following described 440-acre non-standard pro-ration unit in the Eumont Gas Pool is hereby assigned to said State "J" Well No. 4:

TOWNSHIP 20 SOUTH, RANGE 36 EAST, NMPM  
Section 2: S/2, SW/4 NW/4 and E/2 NW/4

Very truly yours,

JOE D. RAMEY  
Secretary-Director

JDR/JEK/dr

cc: Oil Conservation Commission - Hobbs  
Oil & Gas Engineering Committee - Hobbs  
Central Leasing - State Land Office - Santa Fe  
NSP-749 file

Northern Natural Gas Company, Operations Office  
Carlsbad Highway  
Hobbs, New Mexico 88240  
Attn: Mr. Roy West

OIL CONSERVATION COMMISSION

P. O. BOX 871

SANTA FE, NEW MEXICO

1. The above described unit is to be a non-standard gas proration unit, with allowable to be assigned thereto in accordance with pool rules, based upon the unit size of 440 acres after successful communitization of the working interests and approval of the New Mexico State Land Office. Until communitization is effected, you are hereby authorized

June 3, 1956

**Amerada Petroleum Corporation**

**Drawer B Mexico City - City, San Antonio, Texas 78101**

**Monument, New Mexico**

**21 Paso Natural Gas Company - El Paso, Texas**

**Attention Mr. D. C. Capps**

**2700 Tower, 42nd**

**Midland, Texas**

**Administrative Order NSP-269**

**Gentlemen: Paso Natural Gas Corporation**

Reference is made to your application for approval of a 440-acre non-standard gas proration unit in the Eumont Gas Pool consisting of the following acreage:

**Township 20 South, Range 36 East, NMPM**

**5/2, SW/4 NW/4 and E/2 NW/4 of Section 2 or alternate**

**Township 20 South, Range 36 East, NMPM**

**W/2 SE/4 and NE/4 SW/4 of Section 2**

It is understood that this unit is to be ascribed to your State "J" Well No. 3, located 1980 feet from the south and west lines and in the NW/4 SW/4 of Section 2, Township 20 South, Range 36 East, NMPM, Lea County, New Mexico.

By authority granted me under the provisions of Rule 5, Section (b)-6 of the Special Rules and Regulations for the Eumont Gas Pool, as set forth in Order A-520, you are hereby authorized to operate the above described acreage as a non-standard gas proration unit, with allowable to be assigned thereto in accordance with pool rules, based upon the unit size of 440 acres after successful communitization of the working interests and approval of the New Mexico State Land Office. Until communitization is effected, you are hereby authorized

(continued)

OIL CONSERVATION COMMISSION

P. O. BOX 871

-2-  
SANTA FE, NEW MEXICO

to operate your own State "J" Lease of 120 acres on the W/2 SE/4 and the NE/4 SW/4 of Section 2 as a non-standard gas proration, with allowable to be assigned thereto in accordance with pool rules, based upon the unit size of 120 acres.

Very truly yours,

A. L. PORTER, JR.  
Acting Secretary-Director

WWMide

cc: Oil Conservation Commission - Hobbs  
New Mexico Oil & Gas Engineering Committee - Hobbs  
El Paso Natural Gas Company - Jal, New Mexico  
El Paso Natural Gas Company - El Paso, Texas  
New Mexico State Land Office (Mrs. Ray) - Santa Fe  
Fred Turner, Jr. - Midland, Texas  
Anderson-Prichard Oil Corporation - Midland, Texas

C  
O  
P  
Y



## OIL CONSERVATION COMMISSION

STATE OF NEW MEXICO  
P. O. BOX 2088 - SANTA FE  
87501



DIRECTOR  
JOE D. RAMEY

LAND COMMISSIONER  
PHIL R. LUCERO

STATE GEOLOGIST  
EMERY C. ARNOLD

February 9, 1976

Amerada Hess Corporation  
P. O. Box 2040  
Tulsa, Oklahoma 74102

Attention: Mr. Gilbert E. Miller

Administrative Order NSL-749

Gentlemen:

Reference is made to your application for approval of a non-standard location for your State J Gas Comm Well No. 4, located 1980 feet from the South line and 2081 feet from the West line of Section 2, Township 20 South, Range 36 East, NMPM, Eumont Gas Pool, Lea County, New Mexico.

By authority granted me under the provisions of Rule 104 F of the Commission Rules and Regulations, the above-described unorthodox location is hereby approved.

Very truly yours,

JOE D. RAMEY  
Secretary-Director

JDR/JEK/dr

cc: Oil Conservation Commission - Hobbs  
Oil & Gas Engineering Committee - Hobbs  
Central Leasing - State Land Office - Santa Fe  
NSP-269 File