


Mid-Continent Region
Production United States



P.O. Box 2409
Hobbs, NM 88241-2409
Telephone 505/393-7106

February 8, 1996

Application to Simultaneously Dedicate
Blinebry Oil & Gas Pool Production
Mark Owen Well No. 2
Unit Letter M , 660' FNL & 660' FWL
Section 35, T-22-S, R-37-E
Blinebry Oil & Gas Pool
Lea County, New Mexico



State of New Mexico
Oil Conservation Division
PO. Box 2088
Santa Fe, New Mexico 87504-2088

Attn: Mr. William J. Lemay

Gentlemen:

Marathon Oil Company respectfully requests authorization to simultaneously dedicate Blinebry Oil & Gas Pool Production to a standard 160-acre gas proration unit comprising the SW/4 of Section 35, T-22-S, R-37-E in Lea County, New Mexico from the Mark Owen Well No. 2 (API No. 30-025-25481) and the Mark Owen Well No. 3 (API No. 30-025-07039). Attached are C-102s for each well showing the locations and footages for both wells.

If you have any questions or have need of additional data, please contact myself at (505) 393-7106, ext 201.

Sincerely,

A handwritten signature in cursive script that reads 'Rick Gaddis'.

Rick Gaddis
Advanced Production Engineer

Revised February 10, 1994

Instructions on back

Submit to Appropriate District Office

State Lease - 4 Copies

Fee Lease - 3 Copies

District I

PO Box 1980, Hobbs, NM 88241-1980

District II

811 S. 1st Street, Artesia, NM 88210-2834

District III

1000 Rio Brazos Rd., Aztec, NM 87410

District IV

PO Box 2088, Santa Fe, NM 87504-2088

OIL CONSERVATION DIVISION

P.O. Box 2088

Santa Fe, NM 87504-2088

☐ AMENDED REPORT

WELL LOCATION AND ACREAGE DEDICATION PLAT

¹ API Number 30-025-25481		² Pool Code 72480		³ Pool Name Blinebry Oil & Gas	
⁴ Property Code 6454		⁵ Property Name Mark Owen			⁶ Well Number 2
⁷ OGRID No. 014021		⁸ Operator Name Marathon Oil Company			⁹ Elevation GL: 3374'

¹⁰ Surface Location

UL or lot no. M	Section 35	Township 21-S	Range 37-E	Lot. Idn	Feet from the 660	North/South Line South	Feet from the 660	East/West line West	County Lea
--------------------	---------------	------------------	---------------	----------	----------------------	---------------------------	----------------------	------------------------	---------------

¹¹ Bottom Hole Location If Different From Surface

UL or lot no.	Section	Township	Range	Lot. Idn	Feet from the	North/South Line	Feet from the	East/West line	County
---------------	---------	----------	-------	----------	---------------	------------------	---------------	----------------	--------

¹² Dedicated Acres 160	¹³ Joint or Infill Y	¹⁴ Consolidation Code	¹⁵ Order No.
--------------------------------------	------------------------------------	----------------------------------	-------------------------

NO ALLOWABLE WILL BE ASSIGNED TO THIS COMPLETION UNTIL ALL INTERESTS HAVE BEEN CONSOLIDATED
OR A NON--STANDARD UNIT HAS BEEN APPROVED BY THE DIVISION

				¹⁷ OPERATOR CERTIFICATION I hereby certify that the information contained herein is true and complete to the best of my knowledge and belief. Signature Rick Gaddis Printed Name Advanced Production Engineer Title 1/27/96 Date	
				¹⁸ SURVEYOR CERTIFICATION I hereby certify that the well location shown on this plat was plotted from field notes of actual surveys made by me or under my supervision, and that the same is true and correct to the best of my belief. Date of Survey Signature and Seal of Professional Surveyor:	
				Certificate Number	

District I
PO Box 1980, Hobbs, NM 88241-1980
District II
811 S. 1st Street, Artesia, NM 88210-2834
District III
1000 Rio Brazos Rd., Aztec, NM 87410
District IV
PO Box 2088, Santa Fe, NM 87504-2088

OIL CONSERVATION DIVISION
P.O. Box 2088
Santa Fe, NM 87504-2088

Instructions on back
Submit to Appropriate District Office
State Lease - 4 Copies
Fee Lease - 3 Copies

☐ AMENDED REPORT

WELL LOCATION AND ACREAGE DEDICATION PLAT

¹ API Number 30-025-07039		² Pool Code 72480		³ Pool Name Blinebry Oil & Gas	
⁴ Property Code 6454		⁵ Property Name Mark Owen			⁶ Well Number 3
⁷ OGRID No. 014021		⁸ Operator Name Marathon Oil Company			⁹ Elevation GL: 3365

¹⁰ Surface Location									
UL or lot no. N	Section 35	Township 21S	Range 37E	Lot. Idn	Feet from the 660	North/South Line SOUTH	Feet from the 1980	East/West line WEST	County LEA

¹¹ Bottom Hole Location If Different From Surface									
UL or lot no.	Section	Township	Range	Lot. Idn	Feet from the	North/South Line	Feet from the	East/West line	County
¹² Dedicated Acres 160									
¹³ Joint or Infill									
¹⁴ Consolidation Code									
¹⁵ Order No.									

NO ALLOWABLE WILL BE ASSIGNED TO THIS COMPLETION UNTIL ALL INTERESTS HAVE BEEN CONSOLIDATED
OR A NON--STANDARD UNIT HAS BEEN APPROVED BY THE DIVISION

	¹⁷ OPERATOR CERTIFICATION I hereby certify that the information contained herein is true and complete to the best of my knowledge and belief. Signature SCOTT HODGES Printed Name FIELD TECH Title 2/8/96 Date
	¹⁸ SURVEYOR CERTIFICATION I hereby certify that the well location shown on this plat was plotted from field notes of actual surveys made by me or under my supervision, and that the same is true and correct to the best of my belief. Date of Survey Signature and Seal of Professional Surveyer: Certificate Number



**Marathon
Oil Company**

P.O. Box 2409
Hobbs, NM 88241-2409
Telephone 505/393-7106

February 8, 1996

Application to Simultaneously Dedicate
Blinebry Oil & Gas Pool Production
Mark Owen Well No. 2
Unit Letter M , 660' FNL & 660' FWL
Section 35, T-22-S, R-37-E
Blinebry Oil & Gas Pool
Lea County, New Mexico

State of New Mexico
Oil Conservation Division
PO. Box 2088
Santa Fe, New Mexico 87504-2088

Attn: Mr. William J. Lemay

Gentlemen:

Marathon Oil Company respectfully requests authorization to simultaneously dedicate Blinebry Oil & Gas Pool Production to a standard 160-acre gas proration unit comprising the SW/4 of Section 35, T-22-S, R-37-E in Lea County, New Mexico from the Mark Owen Well No. 2 (API No. 30-025-25481) and the Mark Owen Well No. 3 (API No. 30-025-07039). Attached are C-102s for each well showing the locations and footages for both wells.

If you have any questions or have need of additional data, please contact myself at (505) 393-7106, ext 201.

Sincerely,

Rick Gaddis
Advanced Production Engineer

District I
PO Box 1980, Hobbs, NM 88241-1980
District II
811 S. 1st Street, Artesia, NM 88210-2834
District III
1000 Rio Brazos Rd., Aztec, NM 87410
District IV
PO Box 2088, Santa Fe, NM 87504-2088

State of New Mexico
Energy, Minerals & Natural Resources Department

OIL CONSERVATION DIVISION
P.O. Box 2088
Santa Fe, NM 87504-2088

Form C-102
Revised February 10, 1994
Instructions on back
Submit to Appropriate District Office
State Lease - 4 Copies
Fee Lease - 3 Copies

☐ AMENDED REPORT

WELL LOCATION AND ACREAGE DEDICATION PLAT

¹ API Number 30-025-25481		² Pool Code 72480		³ Pool Name Blinebry Oil & Gas	
⁴ Property Code 6454		⁵ Property Name Mark Owen			⁶ Well Number 2
⁷ OGRID No. 014021		⁸ Operator Name Marathon Oil Company			⁹ Elevation GL: 3374'

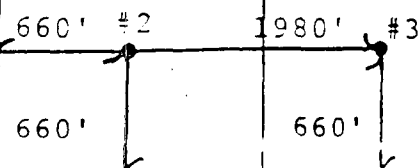

¹⁰ Surface Location

UL or lot no. M	Section 35	Township 21-S	Range 37-E	Lot. Idn	Feet from the 660	North/South Line South	Feet from the 660	East/West line West	County Lea
--------------------	---------------	------------------	---------------	----------	----------------------	---------------------------	----------------------	------------------------	---------------

¹¹ Bottom Hole Location If Different From Surface

UL or lot no.	Section	Township	Range	Lot. Idn	Feet from the	North/South Line	Feet from the	East/West line	County
¹² Dedicated Acres 160		¹³ Joint or Infill Y		¹⁴ Consolidation Code		¹⁵ Order No.			

NO ALLOWABLE WILL BE ASSIGNED TO THIS COMPLETION UNTIL ALL INTERESTS HAVE BEEN CONSOLIDATED
OR A NON-STANDARD UNIT HAS BEEN APPROVED BY THE DIVISION

				¹⁷ OPERATOR CERTIFICATION I hereby certify that the information contained herein is true and complete to the best of my knowledge and belief.  Signature Rick Gaddis Printed Name Advanced Production Engineer Title 1/27/96 Date	
				¹⁸ SURVEYOR CERTIFICATION I hereby certify that the well location shown on this plat was plotted from field notes of actual surveys made by me or under my supervision, and that the same is true and correct to the best of my belief. Date of Survey Signature and Seal of Professional Surveyer: Certificate Number	

District I
PO Box 1980, Hobbs, NM 88241-1980
District II
811 S. 1st Street, Artesia, NM 88210-2834
District III
1000 Rio Brazos Rd., Aztec, NM 87410
District IV
PO Box 2088, Santa Fe, NM 87504-2088

State of New Mexico
Energy, Minerals & Natural Resources Department

OIL CONSERVATION DIVISION
P.O. Box 2088
Santa Fe, NM 87504-2088

Form C-102
Revised February 10, 1994
Instructions on back
Submit to Appropriate District Office
State Lease - 4 Copies
Fee Lease - 3 Copies

☐ AMENDED REPORT

WELL LOCATION AND ACREAGE DEDICATION PLAT

¹ API Number 30-025-07039		² Pool Code 72480		³ Pool Name Blinebry Oil & Gas	
⁴ Property Code 6454		⁵ Property Name Mark Owen			⁶ Well Number 3
⁷ OGRID No. 014021		⁸ Operator Name Marathon Oil Company			⁹ Elevation GL: 3365

¹⁰ Surface Location

UL or lot no. N	Section 35	Township 21S	Range 37E	Lot. Idn	Feet from the 660	North/South Line SOUTH	Feet from the 1980	East/West line WEST	County LEA
--------------------	---------------	-----------------	--------------	----------	----------------------	---------------------------	-----------------------	------------------------	---------------

¹¹ Bottom Hole Location If Different From Surface

UL or lot no.	Section	Township	Range	Lot. Idn	Feet from the	North/South Line	Feet from the	East/West line	County
¹² Dedicated Acres 160		¹³ Joint or Infill		¹⁴ Consolidation Code		¹⁵ Order No.			

NO ALLOWABLE WILL BE ASSIGNED TO THIS COMPLETION UNTIL ALL INTERESTS HAVE BEEN CONSOLIDATED
OR A NON--STANDARD UNIT HAS BEEN APPROVED BY THE DIVISION

	¹⁷ OPERATOR CERTIFICATION I hereby certify that the information contained herein is true and complete to the best of my knowledge and belief.		
	Signature 		
	Printed Name SCOTT HODGES		
	Title FIELD TECH		
Date 2/8/96		¹⁸ SURVEYOR CERTIFICATION I hereby certify that the well location shown on this plat was plotted from field notes of actual surveys made by me or under my supervision, and that the same is true and correct to the best of my belief.	
Date of Survey		Signature and Seal of Professional Surveyor:	
Certificate Number			