

# MEWBOURNE OIL COMPANY

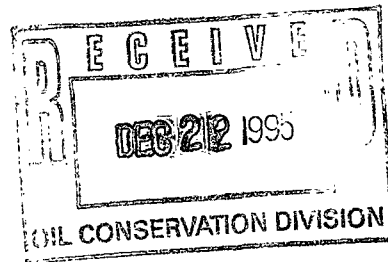
500 W, TEXAS, SUITE 1020  
MIDLAND, TEXAS 79701

(915) 682-3715  
FAX (915) 685-4170

December 5, 1995

Certified Mail - Return Receipt Requested P 175 142 653

Mr. William J. LeMay, Director  
New Mexico Oil Conservation Division  
2040 S. Pacheco  
Santa Fe, New Mexico 87504



Re: Application for a 160 Acre  
Non-Standard Gas Proration Unit,  
Eumont "29" Williams Com. #1 Well  
860' FSL & 1800' FEL  
SE/4, Sec. 29-T19S-R37E  
Lea County, New Mexico  
Eumont Gas Pool

Gentlemen:

Mewbourne Oil Company respectfully requests administrative approval for a non-standard 160 acre gas proration unit consisting of the SE/4 of Section 29, T19S-R37E, Lea County, New Mexico, for a Eumont gas well, the Eumont "29" Williams Com. #1 Well located in Unit O. A lease plat is attached showing the location of this well.

The Eumont "29" Williams Com. #1 is a new well. Approval of this request will protect correlative rights, promote conservation, and encourage the efficient recovery of gas reserves. The proposed proration unit will consist of contiguous lots and lie wholly within a single governmental section. The length or width of the proration unit will not exceed 5280 feet.

By copy of this letter, we are notifying the offset operators of this proposed non-standard proration unit. If these operators have no objections we ask that they execute the attached waiver and return two copies to the New Mexico Oil Conservation Division.

Sincerely,

MEWBOURNE OIL COMPANY

Steve Cobb  
District Landman

SC/gb

Enclosure

OIL CONSERVATION DIVISION  
RECEIVED

'95 DE: 15 AM 8.52

Re: Application for a 160 Acre  
Non-Standard Gas Proration Unit,  
Eumont "29" Williams Com. #1 Well  
860' FSL & 1800' FEL  
SE/4, Sec. 29-T19S-R37E  
Lea County, New Mexico  
Eumont Gas Pool

Mr William J. Lemay, Director  
New Mexico Oil Conservation Division  
2040 S. Pacheco  
Santa Fe, New Mexico 87504

As an offset operator, the undersigned has no objection to Mewbourne Oil Company's application to dedicate the non-standard proration unit to the Eumont "29" Williams Com. #1 well in the Eumont Gas Field.

Approved By: J.F. Rusk  
Representing: Marathon Oil Company  
Date: 12/12/95

Re: Application for a 160 Acre  
Non-Standard Gas Proration Unit,  
Eumont "29" Williams Com. #1 Well  
860' FSL & 1800' FEL  
SE/4, Sec. 29-T19S-R37E  
Lea County, New Mexico  
Eumont Gas Pool

Mr William J. Lemay, Director  
New Mexico Oil Conservation Division  
2040 S. Pacheco  
Santa Fe, New Mexico 87504

As an offset operator, the undersigned has no objection to Mewbourne Oil Company's application to dedicate the non-standard proration unit to the Eumont "29" Williams Com. #1 well in the Eumont Gas Field.

Approved By: 

Representing: LION PRODUCTION, INC

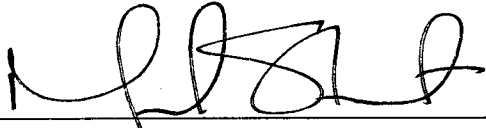
Date: 12/12/95

Re: Application for a 160 Acre  
Non-Standard Gas Proration Unit,  
Eumont "29" Williams Com. #1 Well  
860' FSL & 1800' FEL  
SE/4, Sec. 29-T19S-R37E  
Lea County, New Mexico  
Eumont Gas Pool

Mr William J. Lemay, Director  
New Mexico Oil Conservation Division  
2040 S. Pacheco  
Santa Fe, New Mexico 87504

As an offset operator, the undersigned has no objection to Mewbourne Oil Company's application to dedicate the non-standard proration unit to the Eumont "29" Williams Com. #1 well in the Eumont Gas Field.

Approved By: \_\_\_\_\_



Representing: \_\_\_\_\_

LION PRODUCTION, INC

Date: \_\_\_\_\_

12/12/95

# MEWBOURNE OIL COMPANY

500 W, TEXAS, SUITE 1020

MIDLAND, TEXAS 79701

(915) 682-3715

FAX (915) 685-4170

OIL CONSERVATION DIVISION  
RECEIVED

1995 DEC 18 AM 8 52

December 5, 1995

Certified Mail - Return Receipt Requested P 175 142 653

Mr. William J. LeMay, Director  
New Mexico Oil Conservation Division  
2040 S. Pacheco  
Santa Fe, New Mexico 87504

Re: Application for a 160 Acre  
Non-Standard Gas Proration Unit,  
Eumont "29" Williams Com. #1 Well  
860' FSL & 1800' FEL  
SE/4, Sec. 29-T19S-R37E  
Lea County, New Mexico  
Eumont Gas Pool

Gentlemen:

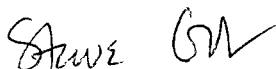
Mewbourne Oil Company respectfully requests administrative approval for a non-standard 160 acre gas proration unit consisting of the SE/4 of Section 29, T19S-R37E, Lea County, New Mexico, for a Eumont gas well, the Eumont "29" Williams Com. #1 Well located in Unit O. A lease plat is attached showing the location of this well.

The Eumont "29" Williams Com. #1 is a new well. Approval of this request will protect correlative rights, promote conservation, and encourage the efficient recovery of gas reserves. The proposed proration unit will consist of contiguous lots and lie wholly within a single governmental section. The length or width of the proration unit will not exceed 5280 feet.

By copy of this letter, we are notifying the offset operators of this proposed non-standard proration unit. If these operators have no objections we ask that they execute the attached waiver and return two copies to the New Mexico Oil Conservation Division.

Sincerely,

**MEWBOURNE OIL COMPANY**



Steve Cobb  
District Landman

SC/gb

Enclosure

## **MEWBOURNE OIL COMPANY**

Administrative Application for  
Creation of a Non-Standard 160 Acre  
Eumont Gas Pool Proration Unit  
Eumont "29" Williams Com. #1 Well  
860' FSL & 1800' FEL, Unit O  
Section 29-T19S-R37E  
Lea County, New Mexico

## **OFFSET OPERATORS**

Chevron USA Inc.  
P.O. Box 1150  
Midland, TX 79702  
Attention: L.V. Trautman

Amerada Hess Corporation  
P.O. Box 2040  
Houston, TX 77252-2040  
Attention: Peter Bacon

Conoco, Inc.  
10 Desta Drive  
Midland, TX 79705  
Attention: Mike Johnson

Meridian Oil Inc.  
3300 N. "A" St., Bldg. 6  
Midland, TX 79705  
Attention: Dennis Sledge

Texaco Exploration and Production Inc.  
P.O. Box 3109  
Midland, TX 79702  
Attention: Ron Lanning

Oxy USA Inc.  
P.O. Box 50250  
Midland, TX 79710  
Attention: Kent Wooley

David H. Arrington Oil & Gas, Inc.  
P.O. Box 2071  
Midland, TX 79702-2071

Phillips Petroleum  
4001 Penbrook  
Odessa, TX 79762  
Attention: J.S. Welin

ARCO Permian  
P.O. Box 1610  
Midland, TX 79702  
Attention: John E. Lodge

Marathon Oil Company  
P.O. Box 552  
Midland, TX 79702-0552  
Attention: J.F. Rusnak

Chantrey Corporation  
4830 Ragsdale  
Hobbs, NM 88240  
Attention: Dennis Wann

Lanexco, Inc.  
P.O. Box 2730  
Midland, TX 79702  
Attention: Robert Lamsford

Lion Production, Inc.  
P.O. Box 2086  
Midland, TX 79702  
Attention: Michael Stewart

W.K. Byrom  
103 W. Lea Street  
Hobbs, NM 88240-5107

# MEWBOURNE OIL COMPANY

500 W, TEXAS, SUITE 1020  
MIDLAND, TEXAS 79701

(915) 682-3715  
FAX (915) 685-4170

December 5, 1995

**CERTIFIED MAIL - RETURN RECEIPT REQUESTED**

Re: Application for a 160 Acre  
Non-Standard Gas Proration Unit,  
Eumont "29" Williams Com. #1 Well  
860' FSL & 1800' FEL  
SE/4, Sec. 29-T19S-R37E,  
Lea County, New Mexico  
Eumont Gas Pool

To: OFFSET OPERATORS

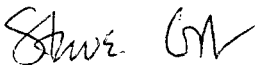
Attached is a copy of Mewbourne Oil Company's administrative application for New Mexico Oil Conservation Division approval of a non-standard proration unit for the Eumont "29" Williams Com. #1 Well. Approval of this application will promote conservation and encourage the efficient recovery of oil and gas reserves.

As an offset operator, if you do not have any objections to the attached application, please sign the enclosed waiver and mail two copies to the New Mexico Oil Conservation Division in Santa Fe and one copy to Mewbourne Oil Company in Midland. We have enclosed self-addressed, stamped envelopes for your convenience.

If you have any questions, please call me at (915) 682-3715. Your consideration of the above matter is appreciated.

Sincerely,

**MEWBOURNE OIL COMPANY**



Steve Cobb  
District Landman

SC/gb

Re: Application for a 160 Acre  
Non-Standard Gas Proration Unit,  
Eumont "29" Williams Com. #1 Well  
860' FSL & 1800' FEL  
SE/4, Sec. 29-T19S-R37E  
Lea County, New Mexico  
Eumont Gas Pool

Mr William J. Lemay, Director  
New Mexico Oil Conservation Division  
2040 S. Pacheco  
Santa Fe, New Mexico 87504

As an offset operator, the undersigned has no objection to Mewbourne Oil Company's application to dedicate the non-standard proration unit to the Eumont "29" Williams Com. #1 well in the Eumont Gas Field.

Approved By: \_\_\_\_\_

Representing: \_\_\_\_\_

Date: \_\_\_\_\_



District I  
 PO Box 1950, Hobbs, NM 88241-1950  
 District II  
 PO Drawer DD, Artesia, NM 88211-0719  
 District III  
 1000 Rio Brazos Rd., Aztec, NM 87410  
 District IV  
 PO Box 2088, Santa Fe, NM 87504-2088

State of New Mexico  
 Energy, Minerals & Natural Resources Department

**OIL CONSERVATION DIVISION**  
**PO Box 2088**  
**Santa Fe, NM 87504-2088**

Form C-102  
 Revised February 10, 1994  
 Instructions on back  
 Submit to Appropriate District Office  
 State Lease - 4 Copies  
 Fee Lease - 3 Copies

☐ AMENDED REPORT

**WELL LOCATION AND ACREAGE DEDICATION PLAT**

1 APT Number		2 Pool Code		3 Pool Name	
		76480		Eumont Yates Seven Rivers Queen (Pro Gas)	
4 Property Code		5 Property Name			6 Well Number
		EUMONT "29" WILLIAMS COMM.			1
7 OGRID No.		8 Operator Name			9 Elevation
14744		MEWBOURNE OIL COMPANY			3591

**10 Surface Location**

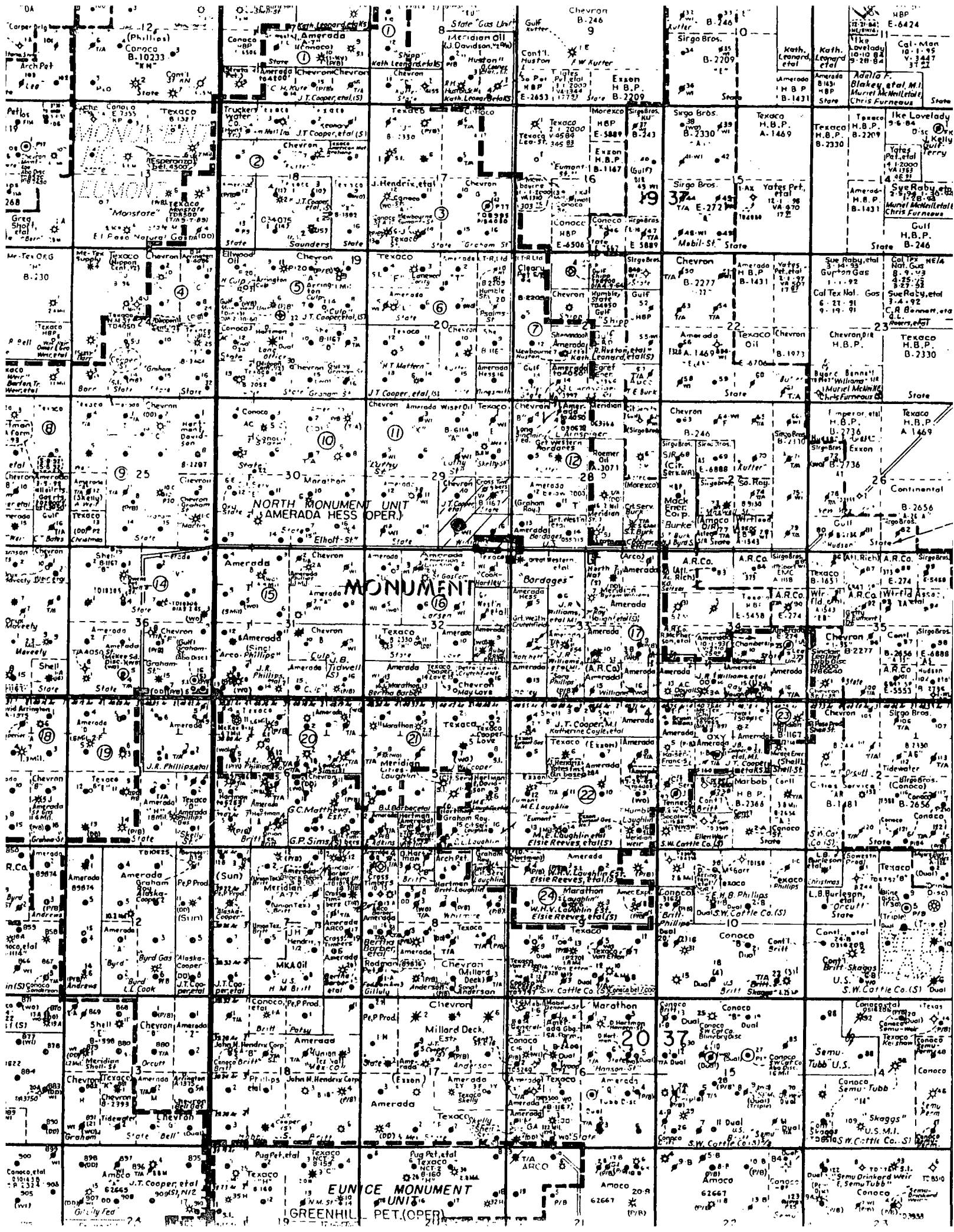
UL or lot no.	Section	Township	Range	Lot Idn	Feet from the	North/South line	Feet from the	East/West line	County
0	29	19S	37E		860	SOUTH	1800	EAST	LEA

**11 Bottom Hole Location If Different From Surface**

UL or lot no.	Section	Township	Range	Lot Idn	Feet from the	North/South line	Feet from the	East/West line	County
12 Dedicated Acres		13 Joint or Infill		14 Consolidation Code		15 Order No.			
160		N		C					

NO ALLOWABLE WILL BE ASSIGNED TO THIS COMPLETION UNTIL ALL INTERESTS HAVE BEEN CONSOLIDATED  
 OR A NON-STANDARD UNIT HAS BEEN APPROVED BY THE DIVISION

16 				<b>17 OPERATOR CERTIFICATION</b> I hereby certify that the information contained herein is true and complete to the best of my knowledge and belief.	
				 Signature	
				Bill Pierce Printed Name	
				Drilling Superintendent Title	
				November 27, 1995 Date	
				<b>18 SURVEYOR CERTIFICATION</b> I hereby certify that the well location shown on this plat was plotted from field notes of actual surveys made by me or under my supervision, and that the same is true and correct to the best of my belief.	
				1/31/95 Date of Survey	
				Signature and Seal of Professional Surveyor: 	
				Certificate Number 3640	



# MEWBOURNE OIL COMPANY

500 W, TEXAS, SUITE 1020  
MIDLAND, TEXAS 79701

(915) 682-3715  
FAX (915) 685-4170

ONSHORE LAND

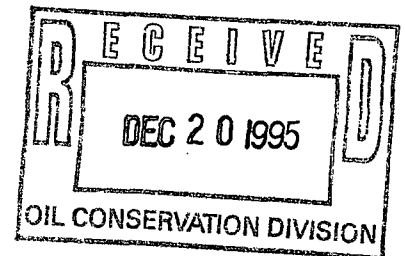
DEC 08 1995

RECEIVED

December 5, 1995

**CERTIFIED MAIL - RETURN RECEIPT REQUESTED**

Re: Application for a 160 Acre  
Non-Standard Gas Proration Unit,  
Eumont "29" Williams Com. #1 Well  
860' FSL & 1800' FEL  
SE/4, Sec. 29-T19S-R37E,  
Lea County, New Mexico  
Eumont Gas Pool



To: OFFSET OPERATORS

Attached is a copy of Mewbourne Oil Company's administrative application for New Mexico Oil Conservation Division approval of a non-standard proration unit for the Eumont "29" Williams Com. #1 Well. Approval of this application will promote conservation and encourage the efficient recovery of oil and gas reserves.

As an offset operator, if you do not have any objections to the attached application, please sign the enclosed waiver and mail two copies to the New Mexico Oil Conservation Division in Santa Fe and one copy to Mewbourne Oil Company in Midland. We have enclosed self-addressed, stamped envelopes for your convenience.

If you have any questions, please call me at (915) 682-3715. Your consideration of the above matter is appreciated.

Sincerely,

**MEWBOURNE OIL COMPANY**

Steve Cobb  
District Landman

SC/gb

Re: Application for a 160 Acre  
Non-Standard Gas Proration Unit,  
Eumont "29" Williams Com. #1 Well  
860' FSL & 1800' FEL  
SE/4, Sec. 29-T19S-R37E  
Lea County, New Mexico  
Eumont Gas Pool

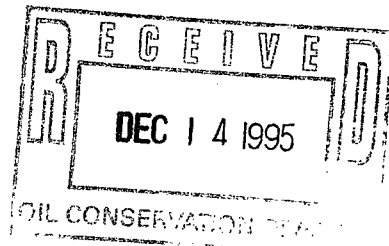
Mr William J. Lemay, Director  
New Mexico Oil Conservation Division  
2040 S. Pacheco  
Santa Fe, New Mexico 87504

As an offset operator, the undersigned has no objection to Mewbourne Oil Company's application to dedicate the non-standard proration unit to the Eumont "29" Williams Com. #1 well in the Eumont Gas Field.

Approved By: Peter E. Baum

Representing: Amerada Hess Corporation


Date: 12/15/95



Re: Application for a 160 Acre  
Non-Standard Gas Proration Unit,  
Eumont "29" Williams Com. #1 Well  
860' FSL & 1800' FEL  
SE/4, Sec. 29-T19S-R37E  
Lea County, New Mexico  
Eumont Gas Pool

Mr William J. Lemay, Director  
New Mexico Oil Conservation Division  
2040 S. Pacheco  
Santa Fe, New Mexico 87504

As an offset operator, the undersigned has no objection to Mewbourne Oil Company's application to dedicate the non-standard proration unit to the Eumont "29" Williams Com. #1 well in the Eumont Gas Field.

Approved By: 


Representing: ATLANTIC RICHFIELD Company

Date: 12/11/95

Re: Application for a 160 Acre  
Non-Standard Gas Proration Unit,  
Eumont "29" Williams Com. #1 Well  
860' FSL & 1800' FEL  
SE/4, Sec. 29-T19S-R37E  
Lea County, New Mexico  
Eumont Gas Pool

Mr William J. Lemay, Director  
New Mexico Oil Conservation Division  
2040 S. Pacheco  
Santa Fe, New Mexico 87504

As an offset operator, the undersigned has no objection to Mewbourne Oil Company's application to dedicate the non-standard proration unit to the Eumont "29" Williams Com. #1 well in the Eumont Gas Field.

Approved By: 


Representing: Oxy USA Inc

Date: 12/10/95

Re: Application for a 160 Acre  
Non-Standard Gas Proration Unit,  
Eumont "29" Williams Com. #1 Well  
860' FSL & 1800' FEL  
SE/4, Sec. 29-T19S-R37E  
Lea County, New Mexico  
Eumont Gas Pool

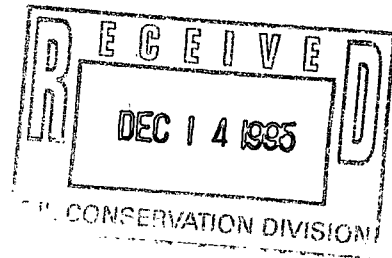
Mr William J. Lemay, Director  
New Mexico Oil Conservation Division  
2040 S. Pacheco  
Santa Fe, New Mexico 87504

As an offset operator, the undersigned has no objection to Mewbourne Oil Company's application to dedicate the non-standard proration unit to the Eumont "29" Williams Com. #1 well in the Eumont Gas Field.

Approved By: 

Representing: ATLANTIC RICHFIELD Company

Date: 12/11/95



Re: Application for a 160 Acre  
Non-Standard Gas Proration Unit,  
Eumont "29" Williams Com. #1 Well  
860' FSL & 1800' FEL  
SE/4, Sec. 29-T19S-R37E  
Lea County, New Mexico  
Eumont Gas Pool

Mr William J. Lemay, Director  
New Mexico Oil Conservation Division  
2040 S. Pacheco  
Santa Fe, New Mexico 87504

As an offset operator, the undersigned has no objection to Mewbourne Oil Company's application to dedicate the non-standard proration unit to the Eumont "29" Williams Com. #1 well in the Eumont Gas Field.

Approved By: 

Representing: Oxy USA Inc

Date: 12/10/95



# MEWBOURNE OIL COMPANY

500 W, TEXAS, SUITE 1020  
MIDLAND, TEXAS 79701

(915) 682-3715  
FAX (915) 685-4170

December 5, 1995

ONSHORE LAND  
DEC 08 1995  
RECEIVED

## CERTIFIED MAIL - RETURN RECEIPT REQUESTED

Re: Application for a 160 Acre  
Non-Standard Gas Proration Unit,  
Eumont "29" Williams Com. #1 Well  
860' FSL & 1800' FEL  
SE/4, Sec. 29-T19S-R37E,  
Lea County, New Mexico  
Eumont Gas Pool

To: OFFSET OPERATORS

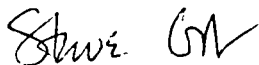
Attached is a copy of Mewbourne Oil Company's administrative application for New Mexico Oil Conservation Division approval of a non-standard proration unit for the Eumont "29" Williams Com. #1 Well. Approval of this application will promote conservation and encourage the efficient recovery of oil and gas reserves.

As an offset operator, if you do not have any objections to the attached application, please sign the enclosed waiver and mail two copies to the New Mexico Oil Conservation Division in Santa Fe and one copy to Mewbourne Oil Company in Midland. We have enclosed self-addressed, stamped envelopes for your convenience.

If you have any questions, please call me at (915) 682-3715. Your consideration of the above matter is appreciated.

Sincerely,

MEWBOURNE OIL COMPANY



Steve Cobb  
District Landman

SC/gb

Re: Application for a 160 Acre  
Non-Standard Gas Proration Unit,  
Eumont "29" Williams Com. #1 Well  
860' FSL & 1800' FEL  
SE/4, Sec. 29-T19S-R37E  
Lea County, New Mexico  
Eumont Gas Pool

Mr William J. Lemay, Director  
New Mexico Oil Conservation Division  
2040 S. Pacheco  
Santa Fe, New Mexico 87504

As an offset operator, the undersigned has no objection to Mewbourne Oil Company's application to dedicate the non-standard proration unit to the Eumont "29" Williams Com. #1 well in the Eumont Gas Field.

Approved By: Peter E. Baum

Representing: Amerada Hess Corporation

Date: 12/15/95

1/1  
Cancels ✓

R-489

for 40 Ac.  
on NE/4 SE/4

September 10, 1955

C  
O  
P  
Y  
  
Shell Oil Company  
P. O. Box 1957  
Hobbs, New Mexico

Attention: Mr. W. E. Owen

Administrative Order NSP-184

Gentlemen:

Reference is made to your application for approval of a 160-acre non-standard gas proration unit in the Eumont Gas Pool consisting of the following acreage:

Township 19 South, Range 37 East, NMPM  
SE/4 of Section 29

It is understood that this unit is to be ascribed to your State "F" Well No. 1, located 660 feet from the East line and 1980 feet from the South line and in the NE/4 SE/4 of Section 29, Township 19 South, Range 37 East, NMPM, Lea County, New Mexico.

By authority granted me under provisions of Rule 5 (b), Section 6 of the Special Rules and Regulations for the Eumont Gas Pool, as set forth in Order R-520, you are hereby authorized to operate the above described acreage as a non-standard gas proration unit, with allowable to be assigned thereto in accordance with pool rules, based upon the unit size of 160 acres. Please advise this office when the communitization agreement has been executed and approved.

Very truly yours,

W. B. Macey  
Secretary-Director

WBM:jh

cc: Oil Conservation Commission, Hobbs

N. M. Oil and Gas Engineering Committee, Hobbs

NSP  
9/15/55  
12/15

District I  
PO Box 1980, Hobbs, NM 88241-1980  
District II  
PO Drawer DD, Artesia, NM 88211-0719  
District III  
1000 Rio Branos Rd., Aztec, NM 87410  
District IV  
PO Box 2088, Santa Fe, NM 87504-2088

State of New Mexico  
Energy, Minerals & Natural Resources Department

OIL CONSERVATION DIVISION  
OIL CONSERVATION DIVISION  
PO Box 2088  
Santa Fe, NM 87504-2088

Form C-104  
Revised February 10, 1994  
Instructions on back  
Submit to Appropriate District Office  
5 Copies

AMENDED REPORT

I. REQUEST FOR ALLOWABLE AND AUTHORIZATION TO TRANSPORT

Operator name and Address Mewbourne Oil Company P.O. Box 5270 Hobbs, New Mexico 88241		OGRID Number 14-744
Reason for Filing Code 10-1-44 Change of Operator		
API Number 30-0 25-05734	Pool Name Eumont Yates 7 Rivers QN (Pro Gas)	Pool Code
Property Code 15815	Property Name State "F" Corl.	Well Number 1

II. Surface Location

UL or lot no.	Section	Township	Range	Lot Idn	Feet from the	North/South Line	Feet from the	East/West line	County
I	29	19S	37E		1980	South	660'	East	Lea

Bottom Hole Location

UL or lot no.	Section	Township	Range	Lot Idn	Feet from the	North/South line	Feet from the	East/West line	County
I	29	19S	37E		1980	South	660'	East	Lea
Lee Code S	Producing Method Code F	Gas Connection Date N/A	C-129 Permit Number	C-129 Effective Date	C-129 Expiration Date				

III. Oil and Gas Transporters

Transporter OGRID	Transporter Name and Address	POD	O/G	POD ULSTR Location and Description
24650	Warren Petroleum Company	842730	6	P.O. Box 1589 Tulsa, Ok. 74102

IV. Produced Water

POD	POD ULSTR Location and Description

V. Well Completion Data

Spud Date	Ready Date	TD	PBTD	Perforations
Hole Size	Casing & Tubing Size	Depth Set	Sacks Cement	

VI. Well Test Data

Date New Oil	Gas Delivery Date	Test Date	Test Length	Tbg. Pressure	Csg. Pressure
Choke Size	Oil	Water	Gas	AOF	Test Method

I hereby certify that the rules of the Oil Conservation Division have been complied with and that the information given above is true and complete to the best of my knowledge and belief.

Signature:

Printed name:

Kelly Ryan

Title: District Manager

Date: 10/10/94

Phone: (505) 393-5905

OIL CONSERVATION DIVISION

Approved by:

Title:

Approval Date:

OCT 14 1994

If this is a change of operator fill in the OGRID number and name of the previous operator

Previous Operator Signature

Printed Name

Title

Date

Cross Timbers Operating Company 810 Houston St. Ste. 2000 Ft. Worth, Tx. 76102-6298

RECEIVED

JAN 11 1996

CONSERVATION DIVISION

Re: Application for a 160 Acre  
Non-Standard Gas Proration Unit,  
Eumont "29" Williams Com. #1 Well  
860' FSL & 1800' FEL  
SE/4, Sec. 29-T19S-R37E  
Lea County, New Mexico  
Eumont Gas Pool

SD-95-10

Mr William J. Lemay, Director  
New Mexico Oil Conservation Division  
2040 S. Pacheco  
Santa Fe, New Mexico 87504

As an offset operator, the undersigned has no objection to Mewbourne Oil Company's application to dedicate the non-standard proration unit to the Eumont "29" Williams Com. #1 well in the Eumont Gas Field.

Approved By: CT-R, Ltd. Co.

Representing: Denise Wann - Manager

Date: 1-8-96

OIL CONSERV. DIV.  
REC'D

'96 JAN 8 AM

Re: Application for a 160 Acre  
Non-Standard Gas Proration Unit,  
Eumont "29" Williams Com. #1 Well  
860' FSL & 1800' FEL  
SE/4, Sec. 29-T19S-R37E  
Lea County, New Mexico  
Eumont Gas Pool

SD-95-10

Mr William J. Lemay, Director  
New Mexico Oil Conservation Division  
2040 S. Pacheco  
Santa Fe, New Mexico 87504

As an offset operator, the undersigned has no objection to Mewbourne Oil Company's application to dedicate the non-standard proration unit to the Eumont "29" Williams Com. #1 well in the Eumont Gas Field.

Approved By: M. Y. Wilkinson

Representing: Chevron USA

Date: 1-4-96

SD-95-10

OIL CONSERVATION DIVISION  
RECEIVED

'96 JAN 5 AM 8 52

Re: Application for a 160 Acre  
Non-Standard Gas Proration Unit,  
Eumont "29" Williams Com. #1 Well  
860' FSL & 1800' FEL  
SE/4, Sec. 29-T19S-R37E  
Lea County, New Mexico  
Eumont Gas Pool

Mr William J. Lemay, Director  
New Mexico Oil Conservation Division  
2040 S. Pacheco  
Santa Fe, New Mexico 87504

As an offset operator, the undersigned has no objection to Mewbourne Oil Company's application to dedicate the non-standard proration unit to the Eumont "29" Williams Com. #1 well in the Eumont Gas Field.

Approved By: L. M. Sanders

L. M. Sanders

Representing: Phillips Petroleum Company

Date: January 2, 1996

Re: Application for a 160 Acre  
Non-Standard Gas Proration Unit,  
Eumont "29" Williams Com. #1 Well  
860' FSL & 1800' FEL  
SE/4, Sec. 29-T19S-R37E  
Lea County, New Mexico  
Eumont Gas Pool

Mr William J. Lemay, Director  
New Mexico Oil Conservation Division  
2040 S. Pacheco  
Santa Fe, New Mexico 87504

As an offset operator, the undersigned has no objection to Mewbourne Oil Company's application to dedicate the non-standard proration unit to the Eumont "29" Williams Com. #1 well in the Eumont Gas Field.

Approved By: D. Y. Wilkinson

Representing: Chevron USA

Date: 1-4-96