

EXXON COMPANY, U.S.A.

POST OFFICE BOX 1600 • MIDLAND, TEXAS 79702-1600

MIDLAND PRODUCTION ORGANIZATION

OPERATIONS INTEGRITY

NSP-1667

11479

OIL CONSERVATION DIVISION
RECEIVED

'96 MAR 5 AM 8 52

March 4, 1995

Simultaneous Dedication
New Mexico S State Lease
Well Nos. 7, 21, 22 & 27
Section 2, T22S, R37E
Lea County, NM
Blinebry (Pro Gas) Consolidated Pool
Pool Code 72480

Mr. William J. LeMay
New Mexico Oil Conservation Division
2040 South Pacheco
Santa Fe, New Mexico 87505

Dear Mr. LeMay:

Exxon Corp. requests administrative approval of Simultaneous Dedication for the New Mexico S State Well Nos. 7, 21, 22 & 27 in 160 acres (SW4) in the Blinebry (Pro Gas) Consolidated Gas Pool. These four wells are at standard gas locations.

Well No. 7 is currently Plugged and Abandoned and will be reentered (see C-101). Tubb perforations in No. 21 will be abandoned (see C-103) and well will be returned to production in the Blinebry. Well No. 22 is currently a Blinebry gas well and additional Blinebry perforations in No. 27 will make it a gas well (see C-103).

NSP-1616, dated January 22, 1991, authorized a 40 acre (Unit Letter L) Non-Standard gas proration unit for well No. 21. NSP-1667, dated March 3, 1993, authorized an 80 acre (Unit Letters E & L) Non-Standard gas proration unit for well No. 38. The 40 acres in Unit Letter E is included in a 160 acre Non-Standard gas proration unit scheduled for hearing March 21, 1996. A copy of the C-102 for each well is attached. If you have any questions, please call me at (915) 688-6782.

Sincerely,

Alex M. Correa
Alex M. Correa

c: Hobbs District Office
amc-lemay8.doc
Attachments

Submit to Appropriate
District Office
State Lease -- 6 copies
Fee Lease -- 5 copies

State of New Mexico
Energy, Minerals and Natural Resources Department

Form C 101
Revised 1-1-89

OIL CONSERVATION DIVISION

P.O. Box 2088

Santa Fe, New Mexico 87504-2088

DISTRICT I

P.O. Box 1980, Hobbs, NM 88240

DISTRICT II

P.O. Drawer DD, Artesia, NM 88210

DISTRICT III

1000 Rio Brazos Rd., Aztec, NM 87410

API NO. (assigned by OCD on New Wells)
3002509956

5. Indicate Type of Lease
STATE ☒ FEE ☐

6. State Oil & Gas Lease No.
B-934

APPLICATION FOR PERMIT TO DRILL, DEEPEN, OR PLUG BACK

1a. Type of Work:

DRILL ☐

RE-ENTER ☒

DEEPEN ☒

PLUG BACK ☐

1b. Type of Well:

OIL
WELL ☐

GAS
WELL ☒

OTHER ☐

SINGLE
ZONE ☒

MULTIPLE
ZONE ☐

2. Name of Operator

EXXON CORPORATION

3. Address of Operator

**ATTN: REGULATORY AFFAIRS ML#14
P. O. BOX 1600
MIDLAND, TX 79702**

7. Lease Name or Unit Agreement Name

NEW MEXICO S STATE

8. Well No.

7

9. Pool name or Wildcat

BLINEBRY (PRO GAS) (CONSOLIDATED)

4. Well Location

Unit Letter **N** : **660** Feet From The **SOUTH** Line and **1980** Feet From The **WEST** Line

Section **2** Township **22S** Range **37E** NMPM **LEA** County

10. Proposed Depth
5850

11. Formation
BLINEBRY

12. Rotary or C.T.
ROTARY

13. Elevations (Show whether DF, RT, GR, etc.)
3370 KB

14. Kind & Status Plug. Bond
BLANKET

15. Drilling Contractor
UNKNOWN

16. Approx. Date Work will start
ASAP

17. PROPOSED CASING AND CEMENT PROGRAM

SIZE OF HOLE	SIZE OF CASING	WEIGHT PER FOOT	SETTING DEPTH	SACKS OF CEMENT	EST. TOP
13 3/4	10 3/4	C/SS 40.5	311	230	SURF.
9 7/8	7 5/8	S-80/SS 26.4	2819	1500	SURF.
6 3/4	5 1/2	H-40/SS 14	5200	380	2700

- REENTER P&A WELL & SQ. PADDOCK PERFS.
- SET 4" LNR. FROM 4900' TO 5850' W/ 120 SKS.
- PERF. BLINEBRY APPROX. 5415'-5650'.
- FRAC. W/ APPROX. 170000 # SD. + 45000 GAL.
- RETURN WELL TO PRODN. AS BLINEBRY GAS WELL.

C-102 IS ATTACHED.

REQUEST FOR ADMINISTRATIVE APPROVAL OF SIMULTANEOUS DEDICATION OF #'S
7, 21, 22 AND 27 IS ATTACHED.

IN ABOVE SPACE DESCRIBE PROPOSED PROGRAM: IF PROPOSAL IS TO DEEPEN OR PLUG BACK, GIVE DATA ON PRESENT PRODUCTIVE ZONE AND PROPOSED NEW PRODUCTIVE ZONE. GIVE BLOWOUT PREVENTER PROGRAM, IF ANY.

I hereby certify that the information above is true and complete to the best of my knowledge and belief.

SIGNATURE *Alex M. Correa* TITLE Sr. Regulatory Specialist DATE 03/04/96

TYPE OR PRINT NAME Alex M. Correa (915) 688-6782 TELEPHONE NO.

(This space for State Use)

APPROVED BY _____ TITLE _____ DATE _____

CONDITIONS OF APPROVAL, IF ANY:

District I
PO Box 1980, Hobbs, NM 88241-1980

District II
PO Drawer DD, Artesia, NM 88211-0719

District III
1000 Rio Brasos Rd. , Aztec, NM 87410

District IV
PO Box 2088, Santa Fe, NM 87504-2088

State of New Mexico
Energy, Minerals & Natural Resources Department

OIL CONSERVATION DIVISION
PO Box 2088
Santa Fe, NM 87504-2088

Form C-102
Revised February 10, 1984
Submit to Appropriate District Office
State Lease - 4 Copies
Fee Lease - 3 Copies

☐ AMENDED REPORT

WELL LOCATION AND ACREAGE DEDICATION PLAT

API Number 3002509956	Pool Code 72480	Pool Name BLINEBRY PRO GAS CONSOLIDATED
Property Code 004198	Property Name NEW MEXICO "S" STATE	Well Number 7
OGRD No. 007673	Operator Name Exxon Corporation	Elevation 3370 KB

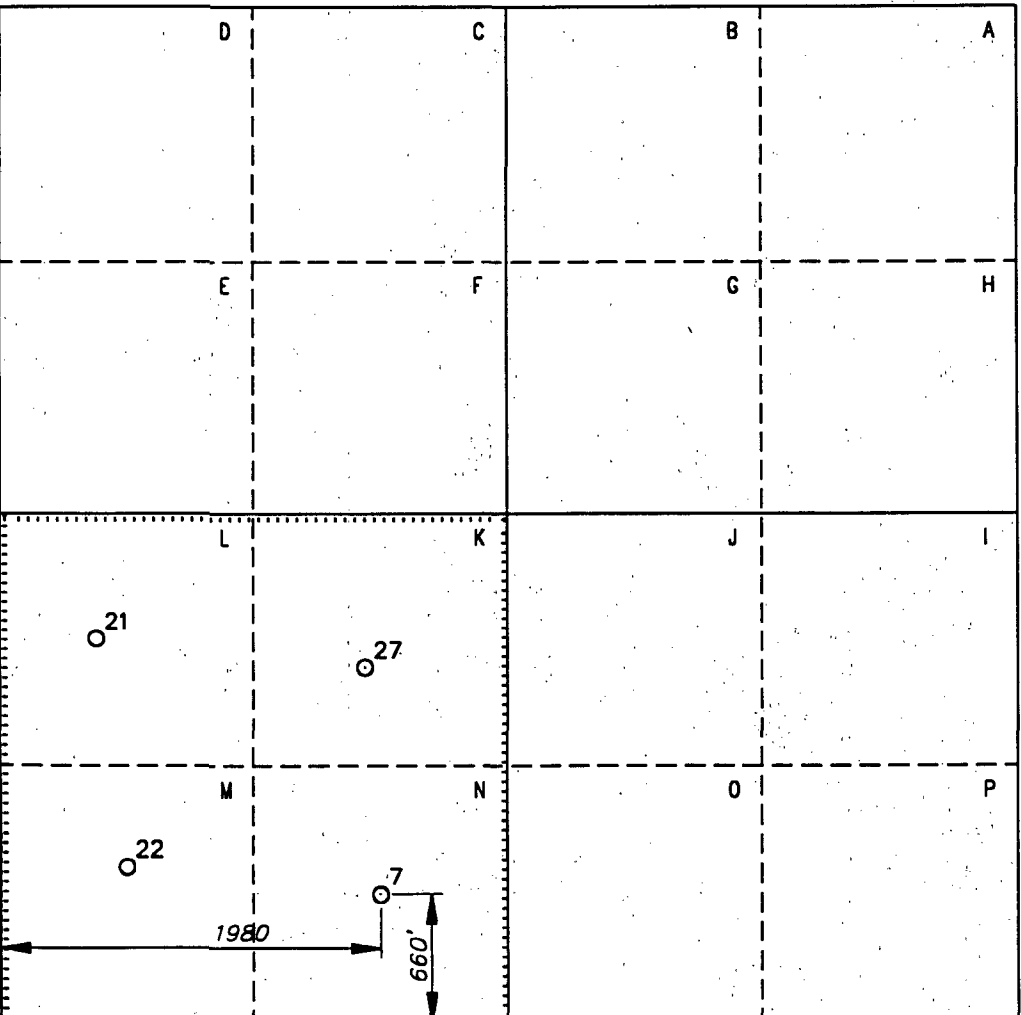
Surface Location

UL or lot no. N	Section 2	Township 22-S	Range 37-E	Lot Idn	Feet from the 660	North/South line SOUTH	Feet from the 1980	East/West line WEST	County LEA
--------------------	--------------	------------------	---------------	---------	----------------------	---------------------------	-----------------------	------------------------	---------------

Bottom Hole Location If Different From Surface

UL or lot no.	Section	Township	Range	Lot Idn	Feet from the	North/South line	Feet from the	East/West line	County
Dedicated Acres 160	Joint or Infill	Consolidation Code	Order No.						

NO ALLOWABLE WILL BE ASSIGNED TO THIS COMPLETION UNTIL ALL INTERESTS HAVE BEEN CONSOLIDATED
OR A NON-STANDARD UNIT HAS BEEN APPROVED BY THE DIVISION

	OPERATOR CERTIFICATION <i>I hereby certify that the information contained herein is true and complete to the best of my knowledge and belief.</i> Signature <u>C.H. Harper</u> Printed Name C.H. Harper Title <u>Permits Supervisor</u> Date <u>2-29-96</u>
	SURVEYOR CERTIFICATION <i>I hereby certify that the well location shown on this plat was plotted from field notes of actual surveys made by me or under my supervision, and that the same is true and correct to the best of my belief.</i> Date of Survey <u>06/13/46</u> Signature and Seal of Professional Surveyor. Certificate Number

Distance to nearest Town 1.6 Miles SE of EUNICE New Mexico.	Drawn By S.R. PATTERSON	Date 2/26/95	Drawing File Name File No.: A01839aa
--	----------------------------	-----------------	---

Submit 3 Copies
to Appropriate
District Office

State of New Mexico
Energy, Minerals and Natural Resources Department

Form C-103
Revised 1-1-89

DISTRICT I
P.O. Box 1980, Hobbs, NM 88240

DISTRICT II
P.O. Drawer DD, Artesia, NM 88210

DISTRICT III
1000 Rio Brazos Rd., Aztec, NM 87410

OIL CONSERVATION DIVISION

P O. Box 2088
Santa Fe, New Mexico 87504-2088

WELL API NO. 3002509970
5. Indicate Type of Lease STATE <input checked="" type="checkbox"/> FEE <input type="checkbox"/>
6. State Oil & Gas Lease No. B-934
7. Lease Name or Unit Agreement Name NEW MEXICO S STATE
8. Well No. 21
9. Pool name or Wildcat BLINEBRY (PRO GAS) (CONSOLIDATED)

SUNDRY NOTICES AND REPORTS ON WELLS (DO NOT USE THIS FORM FOR PROPOSALS TO DRILL OR TO DEEPEN OR PLUG BACK TO A DIFFERENT RESERVOIR. USE "APPLICATION FOR PERMIT" (FORMC-101) FOR SUCH PROPOSALS.)	
1. Type of Well: OIL <input type="checkbox"/> WELL <input type="checkbox"/> GAS <input checked="" type="checkbox"/> WELL <input type="checkbox"/> OTHER <input type="checkbox"/>	
2. Name of Operator EXXON CORPORATION	
3. Address of Operator ATTN: REGULATORY AFFAIRS ML#14 P. O. BOX 1600 MIDLAND, TX 79702	
4. Well Location Unit Letter L : 1980 Feet From The SOUTH Line and 500 Feet From The WEST Line Section 2 Township 22S Range 37E NMPM LEA County	
10. Elevation (Show whether DF, RKB, RT, GR, etc.) 3368' GL	

Check Appropriate Box to Indicate Nature of Notice, Report, or Other Data

NOTICE OF INTENTION TO:

PERFORM REMEDIAL WORK ☒ PLUG AND ABANDON ☐
TEMPORARILY ABANDON ☐ CHANGE PLANS ☐
PULL OR ALTER CASING ☐
OTHER: ☐

SUBSEQUENT REPORT OF:

REMEDIAL WORK ☐ ALTERING CASING ☐
COMMENCE DRILLING OPNS. ☐ PLUG & ABANDONMENT ☐
CASING TEST AND CEMENT JOB ☐
OTHER: ☐

12. Describe Proposed or Completed Operations (Clearly state all pertinent details, and give pertinent dates, including estimated date of starting any proposed work) SEE RULE 1103:

SET CIPT AT 5765' W/ MIN. OF 35' OF CMT. ON TOP TO ABANDON TUBB PERFS.
RETURN WELL TO PRODN. IN BLINEBRY.

C-102 IS ATTACHED.

REQUEST FOR ADMINISTRATIVE APPROVAL OF SIMULTANEOUS DEDICATION OF #'S
7, 21, 22 AND 27 IS ATTACHED.

I hereby certify that the information above is true and complete to the best of my knowledge and belief.

SIGNATURE Alex M. Correa TITLE Sr. Regulatory Specialist DATE 03/04/96

TYPE OR PRINT NAME Alex M. Correa (915) 688-6782 TELEPHONE NO.

(This space for State Use)

APPROVED BY _____ TITLE _____ DATE _____

CONDITIONS OF APPROVAL, IF ANY:

District I
PO Box 1980, Hobbs, NM 88241-1980

District II
PO Drawer DD, Artesia, NM 88211-0719

District III
1000 Rio Brasos Rd., Aztec, NM 87410

District IV
PO Box 2088, Santa Fe, NM 87504-2088

State of New Mexico
Energy, Minerals & Natural Resources Department

OIL CONSERVATION DIVISION
PO Box 2088
Santa Fe, NM 87504-2088

Form C-102
Revised February 10, 1994
Submit to Appropriate District Office
State Lease - 4 Copies
Fee Lease - 3 Copies

☐ AMENDED REPORT

WELL LOCATION AND ACREAGE DEDICATION PLAT

API Number 30-025-07042	Pool Code 72480	Pool Name BLINEBRY PRO GAS CONSOLIDATED
Property Code 004198	Property Name NEW MEXICO "S" STATE	Well Number 21
OGRID No. 007673	Operator Name Exxon Corporation	Elevation 3368 G.L.

Surface Location

UL or lot no. L	Section 2	Township 22-S	Range 37-E	Lot Idn	Feet from the 1980	North/South line SOUTH	Feet from the 500	East/West line WEST	County LEA
--------------------	--------------	------------------	---------------	---------	-----------------------	---------------------------	----------------------	------------------------	---------------

Bottom Hole Location If Different From Surface

UL or lot no.	Section	Township	Range	Lot Idn	Feet from the	North/South line	Feet from the	East/West line	County
Dedicated Acres 160		Joint or Infill	Consolidation Code	Order No.					

NO ALLOWABLE WILL BE ASSIGNED TO THIS COMPLETION UNTIL ALL INTERESTS HAVE BEEN CONSOLIDATED
OR A NON-STANDARD UNIT HAS BEEN APPROVED BY THE DIVISION

	OPERATOR CERTIFICATION <i>I hereby certify that the information contained herein is true and complete to the best of my knowledge and belief.</i> Signature: <u>C.H. Harper</u> Printed Name: <u>C.H. Harper</u> Title: <u>Permits Supervisor</u> Date: <u>2-29-96</u>
	SURVEYOR CERTIFICATION <i>I hereby certify that the well location shown on this plat was plotted from field notes of actual surveys made by me or under my supervision, and that the same is true and correct to the best of my belief.</i> Date of Survey: <u>04/05/50</u> Signature and Seal of Professional Surveyor: Certificate Number:

Distance to nearest Town 16 Miles SE of EUNICE	Drawn By SR PATTERSON	Date 2/26/95	Drawing File Name File No.: A018390
---	--------------------------	-----------------	--

District I
PO Box 1980, Hobbs, NM 88241-1980

District II
PO Drawer DD, Artesia, NM 88211-0719

District III
1000 Rio Brasos Rd. , Aztec, NM 87410

District IV
PO Box 2088, Santa Fe, NM 87504-2088

State of New Mexico
Energy, Minerals & Natural Resources Department

OIL CONSERVATION DIVISION
PO Box 2088
Santa Fe, NM 87504-2088

Form C-102
Revised February 10, 1994
Submit to Appropriate District Office
State Lease - 4 Copies
Fee Lease - 3 Copies

☐ AMENDED REPORT

WELL LOCATION AND ACREAGE DEDICATION PLAT

API Number 3002509971	Pool Code 72480	Pool Name BLINEBRY PRO GAS CONSOLIDATED
Property Code 004198	Property Name NEW MEXICO "S" STATE	Well Number 22
GRID No. 007673	Operator Name Exxon Corp.	Elevation 3369 GR

Surface Location

UL or lot no. M	Section 2	Township 22S	Range 37E	Lot Idn	Feet from the 800'	North/South line SOUTH	Feet from the 660'	East/West line WEST	County LEA
--------------------	--------------	-----------------	--------------	---------	-----------------------	---------------------------	-----------------------	------------------------	---------------

Bottom Hole Location If Different From Surface

UL or lot no.	Section	Township	Range	Lot Idn	Feet from the	North/South line	Feet from the	East/West line	County
Dedicated Acres 160	Joint or Infill	Consolidation Code	Order No.						

NO ALLOWABLE WILL BE ASSIGNED TO THIS COMPLETION UNIT ALL INTERESTS HAVE BEEN CONSOLIDATED
OR A NON-STANDARD UNIT HAS BEEN APPROVED BY THE DIVISION

	<p>OPERATOR CERTIFICATION</p> <p>I hereby certify that the information contained herein is true and complete to the best of my knowledge and belief.</p> <p><i>C.H. Harper</i> Signature C.H. Harper Printed Name Permits Supervisor Title 2-29-96 Date</p> <p>SURVEYOR CERTIFICATION</p> <p>I hereby certify that the well location shown on this plat was plotted from field notes of actual surveys made by me or under my supervision, and that the same is true and correct to the best of my belief.</p> <p>5/6/50 Date of Survey Signature and Seal of Professional Surveyor.</p> <p>Certificate Number</p>
--	--

DISTRICT I
P.O. Box 1980, Hobbs, NM 88240

DISTRICT II
P.O. Drawer DD, Artesia, NM 88210

DISTRICT III
1000 Rio Brazos Rd., Aztec, NM 87410

OIL CONSERVATION DIVISION
P O. Box 2088
Santa Fe, New Mexico 87504-2088

SUNDRY NOTICES AND REPORTS ON WELLS (DO NOT USE THIS FORM FOR PROPOSALS TO DRILL OR TO DEEPEN OR PLUG BACK TO A DIFFERENT RESERVOIR. USE 'APPLICATION FOR PERMIT' (FORMC-101) FOR SUCH PROPOSALS.)		WELL API NO. 3002525144
		5. Indicate Type of Lease STATE <input checked="" type="checkbox"/> FEE <input type="checkbox"/>
6. State Oil & Gas Lease No. B-934		7. Lease Name or Unit Agreement Name NEW MEXICO S STATE
1. Type of Well: OIL <input type="checkbox"/> GAS <input checked="" type="checkbox"/> WELL OTHER		
2. Name of Operator EXXON CORPORATION		8. Well No. 27
3. Address of Operator: ATTN: REGULATORY AFFAIRS ML#14 P. O. BOX 1600 MIDLAND, TX 79702		9. Pool name or Wildcat BLINEBRY (PRO GAS)(CONSOLIDATED)
4. Well Location Unit Letter K : 1830 Feet From The SOUTH Line and 1900 Feet From The WEST Line Section 2 Township 22S Range 37E NMPM LEA County		
10. Elevation (Show whether DF, RKB, RT, GR, etc.) 3358' KB		

Check Appropriate Box to Indicate Nature of Notice, Report, or Other Data

NOTICE OF INTENTION TO:

PERFORM REMEDIAL WORK ☒ PLUG AND ABANDON ☐
TEMPORARILY ABANDON ☐ CHANGE PLANS ☐
PULL OR ALTER CASING ☐
OTHER: ☐

SUBSEQUENT REPORT OF:

REMEDIAL WORK ☐ ALTERING CASING ☐
COMMENCE DRILLING OPNS. ☐ PLUG & ABANDONMENT ☐
CASING TEST AND CEMENT JOB ☐
OTHER: ☐

12. Describe Proposed or Completed Operations (Clearly state all pertinent details, and give pertinent dates, including estimated date of starting any proposed work) SEE RULE 1103.

ADD BLINEBRY PERFS. APPROX. 5415'-5570', AC. APPROX. 1200 GALS., FRAC. APPROX. 160000 # SD. + 45000 GAL.

RETURN WELL TO PRODN. IN BLINEBRY AS GAS WELL.

C-102 IS ATTACHED.

REQUEST FOR ADMINISTRATIVE APPROVAL OF SIMULTANEOUS DEDICATION OF #'S 7, 21, 22 AND 27 IS ATTACHED.

I hereby certify that the information above is true and complete to the best of my knowledge and belief.

SIGNATURE Alex M. Correa TITLE Sr. Regulatory Specialist DATE 03/04/96

TYPE OR PRINT NAME Alex M. Correa (915) 688-6782 TELEPHONE NO.

(This space for State Use)

APPROVED BY _____ TITLE _____ DATE _____

CONDITIONS OF APPROVAL, IF ANY:

District I
PO Box 1980, Hobbs, NM 88241-1980

District II
PO Drawer DD, Artesia, NM 88211-0719

District III
1000 Rio Brasos Rd., Aztec, NM 87410

District IV
PO Box 2088, Santa Fe, NM 87504-2088

State of New Mexico
Energy, Minerals & Natural Resources Department

OIL CONSERVATION DIVISION
PO Box 2088
Santa Fe, NM 87504-2088

Form C-102
Revised February 10, 1994
Submit to Appropriate District Office
State Lease - 4 Copies
Fee Lease - 3 Copies

☐ AMENDED REPORT

WELL LOCATION AND ACREAGE DEDICATION PLAT

API Number 3002525144	Pool Code 72480	Pool Name BLINEBRY PRO GAS CONSOLIDATED
Property Code 004198	Property Name NEW MEXICO "S" STATE	Well Number 27
UGRID No. 007673	Operator Name Exxon Corp.	Elevation 3358 KB

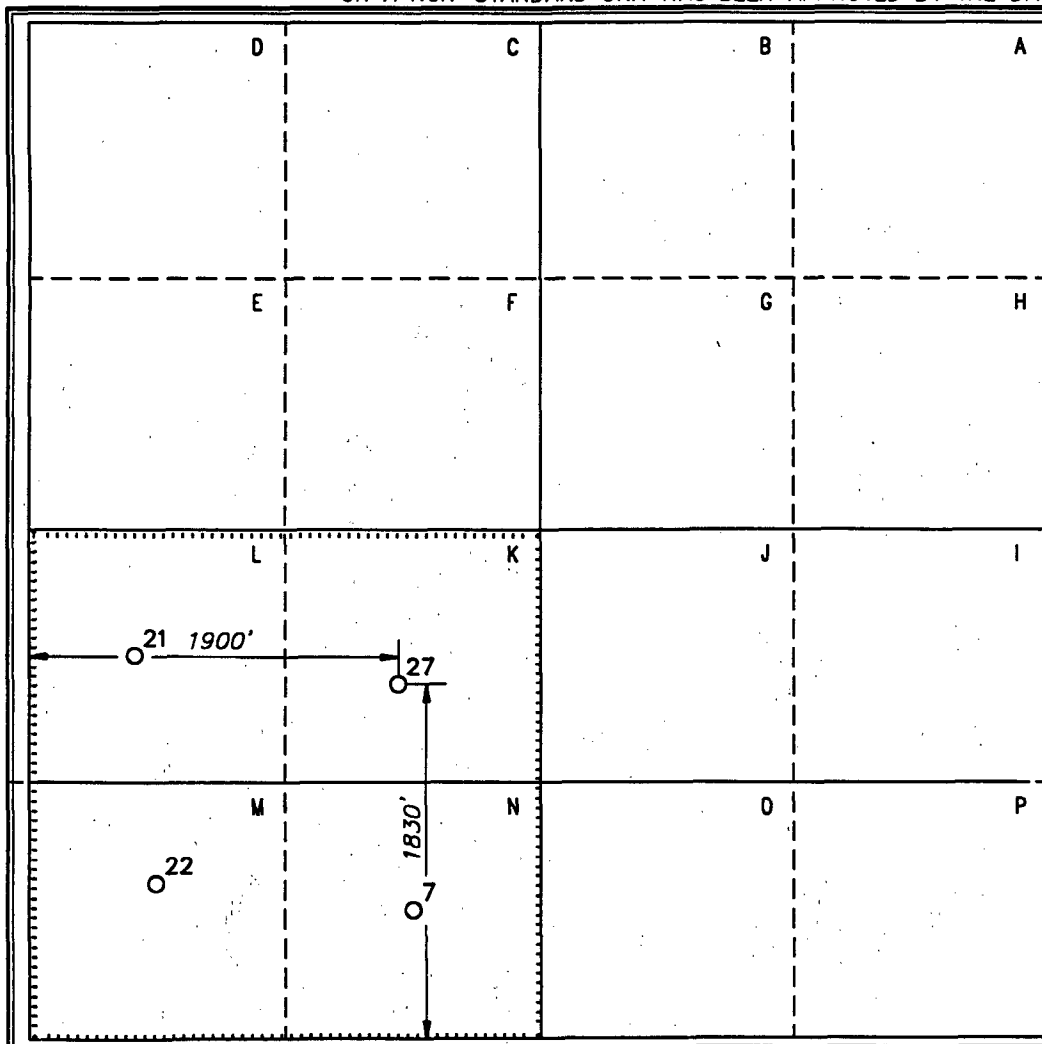
Surface Location

UL or lot no. K	Section 2	Township 22-S	Range 37-E	Lot Idn	Feet from the 1830	North/South line SOUTH	Feet from the 1900	East/West line WEST	County LEA
--------------------	--------------	------------------	---------------	---------	-----------------------	---------------------------	-----------------------	------------------------	---------------

Bottom Hole Location If Different From Surface

UL or lot no.	Section	Township	Range	Lot Idn	Feet from the	North/South line	Feet from the	East/West line	County
Dedicated Acres 160		Joint or Infill	Consolidation Code		Order No.				

NO ALLOWABLE WILL BE ASSIGNED TO THIS COMPLETION UNTIL ALL INTERESTS HAVE BEEN CONSOLIDATED
OR A NON-STANDARD UNIT HAS BEEN APPROVED BY THE DIVISION



OPERATOR CERTIFICATION

I hereby certify that the information
contained herein is true and complete to the
best of my knowledge and belief.

C.H. Harper
Signature

C.H. Harper

Printed Name

Permits Supervisor

Title

2-29-96

Date

SURVEYOR CERTIFICATION

I hereby certify that the well location shown on this plat
was plotted from field notes of actual surveys made by
me or under my supervision, and that the same is true
and correct to the best of my belief.

10/13/75

Date of Survey

Signature and Seal of Professional Surveyor.

Certificate Number

Distance to nearest Town 16 Miles SE of EUNICE New Mexico.	Drawn By S.R.P.	Date 2/26/96	Drawing File Name File No.: A06877A
---	--------------------	-----------------	--

ardison Elliott

Gulf

Marathon

U.S.
35

Citco

Arco

"36"

* Owen

80 ac. Order No. R-10063
Mark Owen. et al

Gulf

80 ac
NSP 1667

Na

* Owen

Marathon

80 ac NSP 1668
(SD)(L)

Lynch

Sun

Su:

Ann:
Christ.

Exx:

Whita

Gulf

Marathon

16 Marathon

Sohio

Tex. Pac.

Eaves

LOU

North

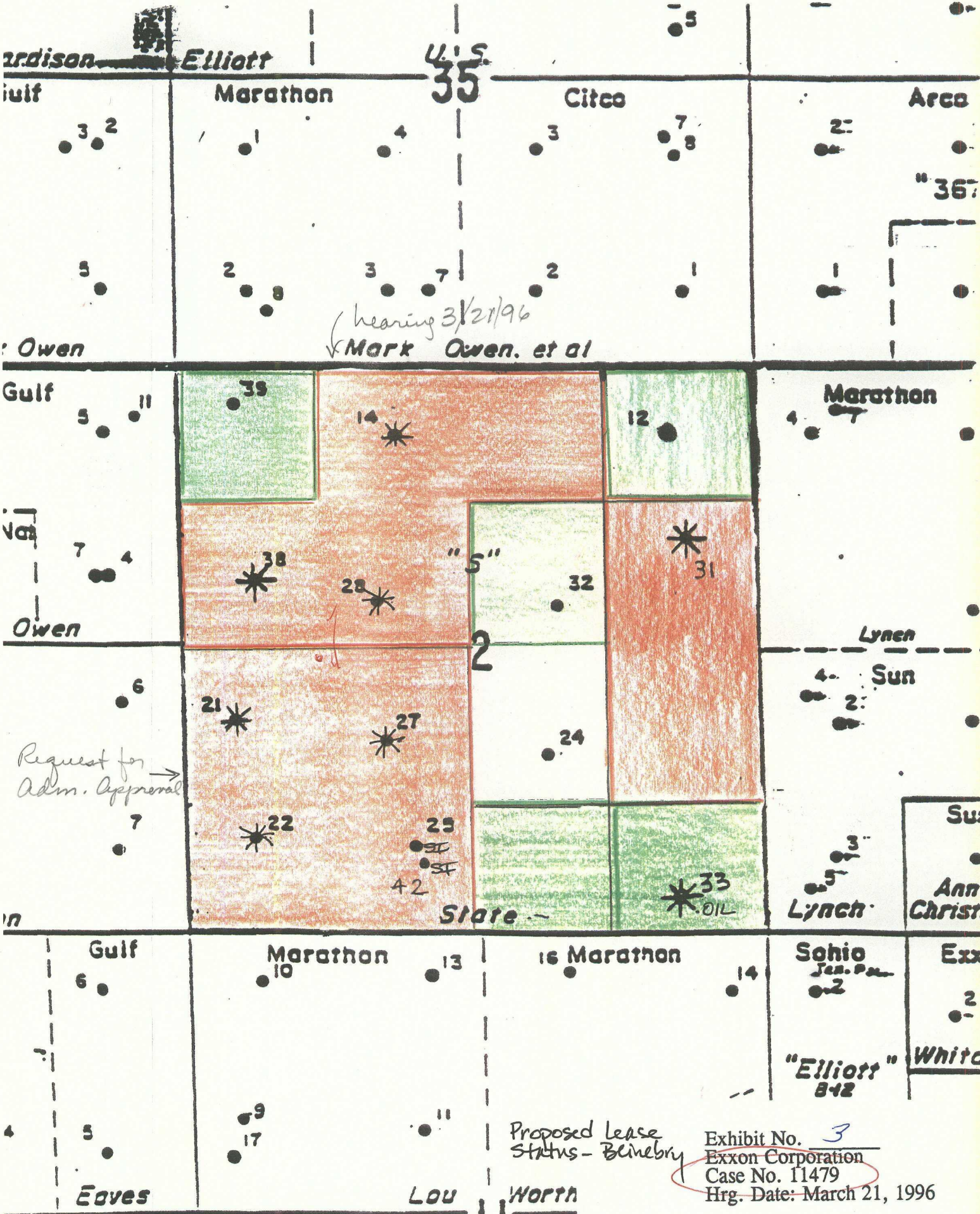
CURRENT LEASE STATUS




oil proration unit



gas proration unit



GAS PRORATION
UNIT



OIL PRORATION
UNIT