

Order Number
DHC
HOB-0358

API Number
30-025-30720

Operator
John H Hendrix Corp

County
Lea/fee

Order Date
2/10/10

Well Name
Lia

Number
001

L
UL

26
Sec

Location
195
T (+Dir)

38e
R (+Dir)

Pool 1

47525

Nadine Tubb

Oil %
50%

Gas %
50%

Pool 2

47510

Nadine Drinkard-Abo

50%

50%

Pool 3

Pool 4

Comments:

2/10/10 posted RBDms dm

DHC-HOB-0358
API # 30-025-0358

DOWNHOLE COMMINGLE CALCULATIONS:

OPERATOR: John H Hendrix Corp

PROPERTY NAME: Lia

WNULSTR: # 1-L, 26-195-38e

SECTION I:

POOL NO. 1 Nadine Tubb ALLOWABLE AMOUNT
142 284 MCF 2000

POOL NO. 2 Nadine Drinkard-Abb 187 MCF

POOL NO. 3 MCF

POOL NO. 4 MCF

POOL TOTALS 229

SECTION II:

POOL NO. 1 Nadine Tubb 50% Dil GAS

POOL NO. 2 Nadine Drinkard-Abb 50% $\times 229 = 114.5$ 50%
<115>

POOL NO. 3

POOL NO. 4

OIL

GAS

SECTION III:

50% ÷ 187 = 374

SECTION IV:

50% × 374 = 187

50% × 374 = 187

Submit 3 Copies To Appropriate District
Office
District I
1625 N. French Dr., Hobbs, NM 88240
District II
1301 W. Grand Ave., Artesia, NM 88210
District III
1000 Rio Brazos Rd., Aztec, NM 87410
District IV
100 S. St. Francis Dr., Santa Fe, NM 87505

State of New Mexico
Energy, Minerals and Natural Resources

Form C-103
June 19, 2008

RECEIVED
NOV 04 2009
OIL CONSERVATION DIVISION
220 South St. Francis Dr.
Santa Fe, NM 87505

WELL API NO.	30-025-30720
5. Indicate Type of Lease	STATE <input type="checkbox"/> FEE <input checked="" type="checkbox"/>
6. State Oil & Gas Lease No.	
7. Lease Name or Unit Agreement Name	Lia
8. Well Number	1
9. OGRID Number	012024
10. Pool name or Wildcat	Nadine Drinkard Abo Pool
11. Elevation (Show whether DR, RKB, RT, GR, etc.)	3318' GL

SUNDRY NOTICES AND REPORTS ON WELLS
(DO NOT USE THIS FORM FOR PROPOSALS TO DRILL OR TO DEEPEN OR PLUG BACK TO A DIFFERENT RESERVOIR. USE "APPLICATION FOR PERMIT" (FORM C-101) FOR SUCH PROPOSALS.)

1. Type of Well: Oil Well ☒ Gas Well ☐ Other ☐

2. Name of Operator
John H. Hendrix Corporation

3. Address of Operator
P. O. Box 3040, Midland, TX 79702-3040

4. Well Location
Unit Letter L : 1980 feet from the South line and 990 feet from the West line
Section 26 Township 19S Range 38E NMPM Lea County

11. Elevation (Show whether DR, RKB, RT, GR, etc.)
3318' GL

12. Check Appropriate Box to Indicate Nature of Notice, Report or Other Data

NOTICE OF INTENTION TO:

PERFORM REMEDIAL WORK ☐ PLUG AND ABANDON ☐
TEMPORARILY ABANDON ☐ CHANGE PLANS ☐
PULL OR ALTER CASING ☐ MULTIPLE COMPL ☐
DOWNHOLE COMMINGLE ☒

OTHER: ☐

SUBSEQUENT REPORT OF:

REMEDIAL WORK ☐ ALTERING CASING ☐
COMMENCE DRILLING OPNS. ☐ P AND A ☐
CASING/CEMENT JOB ☐

OTHER: ☐

13. Describe proposed or completed operations. (Clearly state all pertinent details, and give pertinent dates, including estimated date of starting any proposed work). SEE RULE 1103. For Multiple Completions: Attach wellbore diagram of proposed completion or recompletion.

THIS IS A REQUEST TO DHC NADINE TUBB POOL AND THE NADINE DRINKARD ABO POOL IN THE SUBJECT WELL.
SEE SUPPORTING DATA ON ATTACHED SHEET.

DHC-HOB-0358

Spud Date:

Rig Release Date:

I hereby certify that the information above is true and complete to the best of my knowledge and belief.

SIGNATURE Carolyn Doran Haynes TITLE Engineer DATE 11/2/09

Type or print name Carolyn Doran Haynes E-mail address: cdoranhaynes@jhnc.org PHONE: 432-684-6631

For State Use Only

APPROVED BY: [Signature] TITLE DATE 2-10-10

Conditions of Approval (if any):

LIA #1

**Unit Letter L – 1980' FSL & 990' FWL
Sec 26, T19S, R38E, Lea County, NM
API # 30-025-30720**

1. Division Order that established pre-approved pools: Order No. R-11363
2. Pools to be commingled – Nadine Tubb Pool (47525) and Nadine Drinkard Abo Pool (47510).
3. Nadine Tubb Perfs – 6650-7059'
Nadine Drinkard Abo Perfs – 7210-7665'
4. All zones are intermediate crude and commingling will not reduce the value of the production.
5. Ownership between pools is identical.
6. Current or Anticipated production:

Nadine Drinkard Abo Pool	2 BOPD	12 MCFPD
Nadine Tubb Pool	2 BOPD	12 MCFPD
Total	4 BOPD	24 MCFPD

7. The proposed allocation to be as follows

	<u>Oil %</u>	<u>Gas%</u>
Nadine Drinkard Abo Pool	50%	50%
Nadine Tubb Pool	50%	50%
Total	100%	100%

If further tests show a significant change in percentages, it will be requested.

District I
1625 N. French Dr., Hobbs, NM 88240
District II
1301 W. Grand Avenue, Artesia, NM 88210
District III
1000 Rio Brazos Rd., Aztec, NM 87410
District IV
100 S. St. Francis Dr., Santa Fe, NM 87505

RECEIVED

NOV 04 2009

HOBBSOCD

State of New Mexico

Minerals & Natural Resources Department

OIL CONSERVATION DIVISION

1220 South St. Francis Dr.

Santa Fe, NM 87505

Form C-102

Revised October 12, 2005

Submit to Appropriate District Office

State Lease - 4 Copies

Fee Lease - 3 Copies

☐ AMENDED REPORT

WELL LOCATION AND ACREAGE DEDICATION PLAT

¹ API Number 30-025-30720		² Pool Code 47525		³ Pool Name Nadine Tubb Pool	
⁴ Property Code 025241		⁵ Property Name Lia			⁶ Well Number 1
⁷ OGRID No. 012024		⁸ Operator Name John H. Hendrix Corporation			⁹ Elevation 3600.5' KB

¹⁰ Surface Location

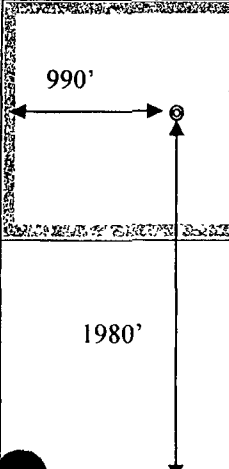
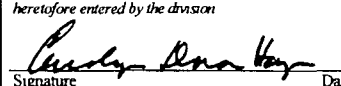
UL or lot no. L	Section 26	Township 19S	Range 38E	Lot Idn	Feet from the 1980	North/South line South	Feet from the 990	East/West line West	County Lea
--------------------	---------------	-----------------	--------------	---------	-----------------------	---------------------------	----------------------	------------------------	---------------

¹¹ Bottom Hole Location If Different From Surface

UL or lot no.	Section	Township	Range	Lot Idn	Feet from the	North/South line	Feet from the	East/West line	County
---------------	---------	----------	-------	---------	---------------	------------------	---------------	----------------	--------

¹² Dedicated Acres 40	¹³ Joint or Infill	¹⁴ Consolidation Code	¹⁵ Order No.
-------------------------------------	-------------------------------	----------------------------------	-------------------------

No allowable will be assigned to this completion until all interests have been consolidated or a non-standard unit has been approved by the division.

<div><p>¹⁶</p></div>	<div><p>¹⁷ OPERATOR CERTIFICATION</p><p>I hereby certify that the information contained herein is true and complete to the best of my knowledge and belief, and that this organization either owns a working interest or unleased mineral interest in the land including the proposed bottom hole location or has a right to drill this well at this location pursuant to a contract with an owner of such a mineral or working interest, or to a voluntary pooling agreement or a compulsory pooling order heretofore entered by the division</p><p> 11-2-09</p><p>Signature Date</p><p>Carolyn Doran Haynes</p><p>Printed Name</p></div>		
	<div><p>¹⁸ SURVEYOR CERTIFICATION</p><p>I hereby certify that the well location shown on this plat was plotted from field notes of actual surveys made by me or under my supervision, and that the same is true and correct to the best of my belief</p><p>Date of Survey</p><p>Signature and Seal of Professional Surveyor.</p><p>Certificate Number</p></div>		

District I
1625 N. French Dr., Hobbs, NM 88240
District II
1301 W. Grand Avenue, Artesia, NM 88210
District III
1000 Rio Brazos Rd., Aztec, NM 87410
District IV
20 S. St. Francis Dr., Santa Fe, NM 87505

State of New Mexico
Energy, Minerals & Natural Resources Department
OIL CONSERVATION DIVISION
1220 South St. Francis Dr.
Santa Fe, NM 87505

Form C-102
Revised October 12, 2005
Submit to Appropriate District Office
State Lease - 4 Copies
Fee Lease - 3 Copies

☐ AMENDED REPORT

RECEIVED

NOV 04 2009

HOBBS

WELL LOCATION AND ACREAGE DEDICATION PLAT

¹ API Number 30-025-30720		² Pool Code 47510	³ Pool Name Nadine Drinkard Abo Pool
⁴ Property Code 025241	⁵ Property Name Lia		⁶ Well Number 1
⁷ OGRID No. 012024	⁸ Operator Name John H. Hendrix Corporation		⁹ Elevation 3600.5' KB

¹⁰ Surface Location


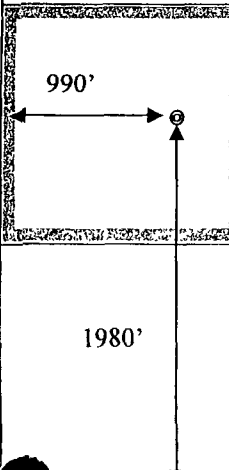
UL or lot no. L	Section 26	Township 19S	Range 38E	Lot Idn	Feet from the 1980	North/South line South	Feet from the 990	East/West line West	County Lea
--------------------	---------------	-----------------	--------------	---------	-----------------------	---------------------------	----------------------	------------------------	---------------

¹¹ Bottom Hole Location If Different From Surface

UL or lot no.	Section	Township	Range	Lot Idn	Feet from the	North/South line	Feet from the	East/West line	County
---------------	---------	----------	-------	---------	---------------	------------------	---------------	----------------	--------

¹² Dedicated Acres 40	¹³ Joint or Infill	¹⁴ Consolidation Code	¹⁵ Order No.
-------------------------------------	-------------------------------	----------------------------------	-------------------------

No allowable will be assigned to this completion until all interests have been consolidated or a non-standard unit has been approved by the division.

¹⁶				¹⁷ OPERATOR CERTIFICATION <i>I hereby certify that the information contained herein is true and complete to the best of my knowledge and belief, and that this organization either owns a working interest or unleased mineral interest in the land including the proposed bottom hole location or has a right to drill this well at this location pursuant to a contract with an owner of such a mineral or working interest, or to a voluntary pooling agreement or a compulsory pooling order heretofore entered by the division.</i>  Signature 11-2-09 Date Carolyn Doran Haynes Printed Name
				¹⁸ SURVEYOR CERTIFICATION <i>I hereby certify that the well location shown on this plat was plotted from field notes of actual surveys made by me or under my supervision, and that the same is true and correct to the best of my belief</i> Date of Survey Signature and Seal of Professional Surveyor Certificate Number