

Order Number

DAC
HOB-0389

API Number

30-025-28678

Operator

John H Hendrix Corp

County

Lea/Fee

Order Date

6/18/10

Well Name

Parks A

Number

12

Location

I

UL

14

Sec

225

T (+Dir)

37e

R (+Dir)

Oil %

50%

Gas %

60%

Pool 1

06660

Blindery DAG (OIL)

Pool 2

62700

Wentz Abo

50%

20%

Pool 3

62730

Wentz Granite Wash

0%

20%

Pool 4

Comments:

Posted RBOMS 4/23/10 sm

DOWNHOLE COMMINGLE CALCULATIONS:

DHC-HOB-0389
API # 30-025-28678

OPERATOR: John H Hendrix Corp

PROPERTY NAME: Parks A.

WNULSTR: #12-I, 14-225-37e

SECTION I:

POOL NO. 1 Blinberry O&G (OIL) ALLOWABLE AMOUNT
107 428 MCF 4000

POOL NO. 2 Wantz Abo 187 1122 MCF 6000

POOL NO. 3 Wantz Granite Wash 187 374 MCF 2000

POOL NO. 4 _____ MCF

POOL TOTALS 481 1924

SECTION II:

POOL NO. 1 Blinberry O&G (OIL)

POOL NO. 2 Wantz Abo

POOL NO. 3 Wantz Granite Wash

POOL NO. 4 _____

OIL

50%

50% x 481 = 240.5
(241)

0% x

GAS

60%

20%

20%

x 1924

384.8

OIL

SECTION III:

50% ÷ 187 = 374

GAS

20% ÷ 374 = 1870

SECTION IV:

50% x 374 = 187

50% x 374 = 187

0% x 374 = 0

60% x 1870 = 1122

20% x 1870 = 374

20% x 1870 = 374

State of New Mexico
Energy, Minerals and Natural Resources

Form C-103

June 19, 2008

RECEIVED

OIL CONSERVATION DIVISION

JUN 16 2010

1220 South St. Francis Dr.

Santa Fe, NM 87505

HOBBSOCD

WELL API NO.

30-025-28678

5. Indicate Type of Lease

STATE ☐ FEE ☒

6. State Oil & Gas Lease No.

7. Lease Name or Unit Agreement Name

Parks A

8. Well Number 12

9. OGRID Number 012024

10. Pool name or Wildcat

Blinebry Oil & Gas

SUNDRY NOTICES AND REPORTS ON WELLS

(DO NOT USE THIS FORM FOR PROPOSALS TO DRILL OR TO DEEPEN OR PLUG BACK TO A DIFFERENT RESERVOIR. USE "APPLICATION FOR PERMIT" (FORM C-101) FOR SUCH PROPOSALS.)

1. Type of Well: Oil Well ☒ Gas Well ☐ Other

2. Name of Operator

John H. Hendrix Corporation

3. Address of Operator

P. O. Box 3040, Midland, TX 79702-3040

4. Well Location

Unit Letter I : 2310 feet from the South line and 330 feet from the East lineSection 14 Township 22S Range 37E NMPM Lea County

11. Elevation (Show whether DR, RKB, RT, GR, etc.)

3330' GL

12. Check Appropriate Box to Indicate Nature of Notice, Report or Other Data

NOTICE OF INTENTION TO:

PERFORM REMEDIAL WORK ☐ PLUG AND ABANDON ☐
TEMPORARILY ABANDON ☐ CHANGE PLANS ☐
PULL OR ALTER CASING ☐ MULTIPLE COMPL ☐
DOWNHOLE COMMINGLE ☒

OTHER: ☐

SUBSEQUENT REPORT OF:

REMEDIAL WORK ☐ ALTERING CASING ☐
COMMENCE DRILLING OPNS. ☐ P AND A ☐
CASING/CEMENT JOB ☐

OTHER: ☐

13. Describe proposed or completed operations. (Clearly state all pertinent details, and give pertinent dates, including estimated date of starting any proposed work). SEE RULE 1103. For Multiple Completions: Attach wellbore diagram of proposed completion or recompletion.

THIS IS A REQUEST TO DHC BLINEBRY OIL & GAS, WANTZ ABO AND WANTZ GRANITE WASH IN THE SUBJECT WELL. SEE SUPPORTING DATA ON ATTACHED SHEET.

DHC- HOB- 0389

Spud Date:

Rig Release Date:

I hereby certify that the information above is true and complete to the best of my knowledge and belief.

SIGNATURE

Carolyn Doran Haynes

TITLE

Engineer

DATE 06/15/10

Type or print name Carolyn Doran HaynesE-mail address: cdoranhaynes@jhhc.orgPHONE: 432-684-6631**For State Use Only**

APPROVED BY:

[Signature]

TITLE

PETROLEUM ENGINEER

DATE

JUN 18 2010

Conditions of Approval (if any):

Parks A #12

**Unit Letter I – 2310' FSL & 330' FEL
Sec 14, T22S, R37E, Lea County, NM
API # 30-025-28678**

1. Division Order that established pre-approved pools: Order No. R-11363
2. Pools to be commingled – Blinebry Oil & Gas (6660), Wantz Abo (62700) and Wantz Granite Wash (62730).
3. Existing Wantz Granite Wash Perfs – 7279-7672'
Existing Wantz Abo Perfs – 6612-7201'
Existing Blinebry Oil & Gas Perfs – 5386-5812'
4. All zones are intermediate crude and commingling will not reduce the value of the production.
5. Ownership between pools is identical.
6. Current or Anticipated production:

Blinebry Oil & Gas	1 BOPD	60 MCFPD
Wantz Abo	1 BOPD	20 MCFPD
Wantz Granite Wash	0 BOPD	20 MCFPD
Total	2 BOPD	100 MCFPD

7. The proposed allocation to be as follows:

	<u>Oil %</u>	<u>Gas%</u>
Blinebry Oil & Gas	50%	60%
Wantz Abo	50%	20%
Wantz Granite Wash	0%	20%
Total	100%	100%

If further tests show a significant change in percentages, it will be requested.

WELL LOCATION AND ACREAGE DEDICATION PLAT

¹ API Number 30-025-28678		² Pool Code 6660		³ Pool Name Blinebry Oil & Gas	
⁴ Property Code 005212		⁵ Property Name Parks A			⁶ Well Number 12
⁷ OGRID No. 012024		⁸ Operator Name John H. Hendrix Corporation			⁹ Elevation 3330' GR

¹⁰ Surface Location

UL or lot no.	Section	Township	Range	Lot Idn	Feet from the	North/South line	Feet from the	East/West line	County
1	14	22S	37E		2310	SOUTH	330	EAST	Lea

¹¹ Bottom Hole Location If Different From Surface

UL or lot no.	Section	Township	Range	Lot Idn	Feet from the	North/South line	Feet from the	East/West line	County

¹² Dedicated Acres 40	¹³ Joint or Infill	¹⁴ Consolidation Code	¹⁵ Order No.
-------------------------------------	-------------------------------	----------------------------------	-------------------------

No allowable will be assigned to this completion until all interests have been consolidated or a non-standard unit has been approved by the division.

¹⁶				¹⁷ OPERATOR CERTIFICATION I hereby certify that the information contained herein is true and complete to the best of my knowledge and belief, and that this organization either owns a working interest or unleased mineral interest in the land including the proposed bottom hole location or has a right to drill this well at this location pursuant to a contract with an owner of such a mineral or working interest, or to a voluntary pooling agreement or a compulsory pooling order heretofore entered by the division. <i>Carolyn Doran Haynes</i> 6/15/10 Signature Date Carolyn Doran Haynes Printed Name
				¹⁸ SURVEYOR CERTIFICATION I hereby certify that the well location shown on this plat was plotted from field notes of actual surveys made by me or under my supervision, and that the same is true and correct to the best of my belief. Date of Survey Signature and Seal of Professional Surveyor Certificate Number

District I
1625 N. French Dr., Hobbs, NM 88240
District II
1301 W. Grand Avenue, Artesia, NM 88210
District III
1000 Rio Brazos Rd., Aztec, NM 87410
District IV
1220 S. St. Francis Dr., Santa Fe, NM 87505

State of New Mexico
Energy, Minerals & Natural Resources Department
RECEIVED
OIL CONSERVATION DIVISION
JUN 16 2010
HOBBS
1220 South St. Francis Dr.
Santa Fe, NM 87505

Form C-102
Revised October 12, 2005
Submit to Appropriate District Office
State Lease - 4 Copies
Fee Lease - 3 Copies
☐ AMENDED REPORT

WELL LOCATION AND ACREAGE DEDICATION PLAT

¹ API Number 30-025-28678	² Pool Code 62700	³ Pool Name Wantz Abo
⁴ Property Code 005212	⁵ Property Name Parks A	⁶ Well Number 12
⁷ OGRID No. 012024	⁸ Operator Name John H. Hendrix Corporation	⁹ Elevation 3330' GR

¹⁰ Surface Location


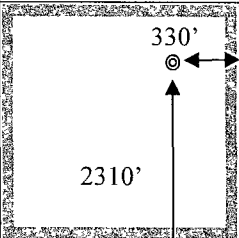
UL or lot no. I	Section 14	Township 22S	Range 37E	Lot Idn	Feet from the 2310	North/South line SOUTH	Feet from the 330	East/West line EAST	County Lea
--------------------	---------------	-----------------	--------------	---------	-----------------------	---------------------------	----------------------	------------------------	---------------

¹¹ Bottom Hole Location If Different From Surface

UL or lot no.	Section	Township	Range	Lot Idn	Feet from the	North/South line	Feet from the	East/West line	County
---------------	---------	----------	-------	---------	---------------	------------------	---------------	----------------	--------

¹² Dedicated Acres 40	¹³ Joint or Infill	¹⁴ Consolidation Code	¹⁵ Order No.
-------------------------------------	-------------------------------	----------------------------------	-------------------------

No allowable will be assigned to this completion until all interests have been consolidated or a non-standard unit has been approved by the division.

¹⁶				¹⁷ OPERATOR CERTIFICATION <i>I hereby certify that the information contained herein is true and complete to the best of my knowledge and belief, and that this organization either owns a working interest or unleased mineral interest in the land including the proposed bottom hole location or has a right to drill this well at this location pursuant to a contract with an owner of such a mineral or working interest, or to a voluntary pooling agreement or a compulsory pooling order heretofore entered by the division</i>  Signature _____ Date 6/15/10 Carolyn Doran Haynes Printed Name
				¹⁸ SURVEYOR CERTIFICATION <i>I hereby certify that the well location shown on this plat was plotted from field notes of actual surveys made by me or under my supervision, and that the same is true and correct to the best of my belief</i> Date of Survey _____ Signature and Seal of Professional Surveyor _____ Certificate Number _____

District I
1625 N. French Dr., Hobbs, NM 88240
District II
1301 W. Grand Avenue, Artesia, NM 88210
District III
1000 Rio Brazos Rd., Aztec, NM 87410
District IV
1220 S. St. Francis Dr., Santa Fe, NM 87505

RECEIVED
JUN 16 2006
HOBBSOCD
State of New Mexico
Energy, Minerals & Natural Resources Department
OIL CONSERVATION DIVISION
1220 South St. Francis Dr.
Santa Fe, NM 87505

Form C-102
Revised October 12, 2005
Submit to Appropriate District Office
State Lease - 4 Copies
Fee Lease - 3 Copies
☐ AMENDED REPORT

WELL LOCATION AND ACREAGE DEDICATION PLAT

¹ API Number 30-025-28678	² Pool Code 62730	³ Pool Name Wantz Granite Wash
⁴ Property Code 005212	⁵ Property Name Parks A	⁶ Well Number 12
⁷ OGRID No. 012024	⁸ Operator Name John H. Hendrix Corporation	⁹ Elevation 3330' GR

¹⁰ Surface Location


UL or lot no. I	Section 14	Township 22S	Range 37E	Lot Idn	Feet from the 2310	North/South line SOUTH	Feet from the 330	East/West line EAST	County Lea
--------------------	---------------	-----------------	--------------	---------	-----------------------	---------------------------	----------------------	------------------------	---------------

¹¹ Bottom Hole Location If Different From Surface

UL or lot no.	Section	Township	Range	Lot Idn	Feet from the	North/South line	Feet from the	East/West line	County
---------------	---------	----------	-------	---------	---------------	------------------	---------------	----------------	--------

¹² Dedicated Acres 40	¹³ Joint or Infill	¹⁴ Consolidation Code	¹⁵ Order No.
-------------------------------------	-------------------------------	----------------------------------	-------------------------

No allowable will be assigned to this completion until all interests have been consolidated or a non-standard unit has been approved by the division.

¹⁶				¹⁷ OPERATOR CERTIFICATION <i>I hereby certify that the information contained herein is true and complete to the best of my knowledge and belief, and that this organization either owns a working interest or unleased mineral interest in the land including the proposed bottom hole location or has a right to drill this well at this location pursuant to a contract with an owner of such a mineral or working interest, or to a voluntary pooling agreement or a compulsory pooling order heretofore entered by the division</i>  Signature _____ Date 6/15/10 Carolyn Doran Haynes Printed Name _____
				¹⁸ SURVEYOR CERTIFICATION <i>I hereby certify that the well location shown on this plat was plotted from field notes of actual surveys made by me or under my supervision, and that the same is true and correct to the best of my belief.</i> Date of Survey _____ Signature and Seal of Professional Surveyor _____ Certificate Number _____

