

DATE 4/7/03	SUSPENSE NA	ENGINEER DRC	LOGGED IN KV	TYPE DHC	PRV 0309856549
--------------------	--------------------	---------------------	---------------------	-----------------	-----------------------

ABOVE THIS LINE FOR DIVISION USE ONLY

NEW MEXICO OIL CONSERVATION DIVISION
- Engineering Bureau -
 1220 South St. Francis Drive, Santa Fe, NM 87505



3139

ADMINISTRATIVE APPLICATION CHECKLIST

THIS CHECKLIST IS MANDATORY FOR ALL ADMINISTRATIVE APPLICATIONS FOR EXCEPTIONS TO DIVISION RULES AND REGULATIONS WHICH REQUIRE PROCESSING AT THE DIVISION LEVEL IN SANTA FE

Application Acronyms:

[NSL-Non-Standard Location] [NSP-Non-Standard Proration Unit] [SD-Simultaneous Dedication]
[DHC-Downhole Commingling] [CTB-Lease Commingling] [PLC-Pool/Lease Commingling]
[PC-Pool Commingling] [OLS - Off-Lease Storage] [OLM-Off-Lease Measurement]
[WFX-Waterflood Expansion] [PMX-Pressure Maintenance Expansion]
[SWD-Salt Water Disposal] [IPI-Injection Pressure Increase]
[EOR-Qualified Enhanced Oil Recovery Certification] [PPR-Positive Production Response]

[1] TYPE OF APPLICATION - Check Those Which Apply for [A]

[A] Location - Spacing Unit - Simultaneous Dedication
☐ NSL ☐ NSP ☐ SD

Check One Only for [B] or [C]

[B] Commingling - Storage - Measurement
☒ DHC ☐ CTB ☐ PLC ☐ PC ☐ OLS ☐ OLM

[C] Injection - Disposal - Pressure Increase - Enhanced Oil Recovery
☐ WFX ☐ PMX ☐ SWD ☐ IPI ☐ EOR ☐ PPR

[D] Other: Specify _____

APR - 7 2003

[2] NOTIFICATION REQUIRED TO: - Check Those Which Apply, or Does Not Apply

- [A] ☐ Working, Royalty or Overriding Royalty Interest Owners**
- [B] ☐ Offset Operators, Leaseholders or Surface Owner**
- [C] ☐ Application is One Which Requires Published Legal Notice**
- [D] ☐ Notification and/or Concurrent Approval by BLM or SLO**
 U.S. Bureau of Land Management - Commissioner of Public Lands, State Land Office
- [E] ☐ For all of the above, Proof of Notification or Publication is Attached, and/or,**
- [F] ☐ Waivers are Attached**

[3] SUBMIT ACCURATE AND COMPLETE INFORMATION REQUIRED TO PROCESS THE TYPE OF APPLICATION INDICATED ABOVE.

[4] CERTIFICATION: I hereby certify that the information submitted with this application for administrative approval is **accurate and complete** to the best of my knowledge. I also understand that **no action** will be taken on this application until the required information and notifications are submitted to the Division.

Note: Statement must be completed by an individual with managerial and/or supervisory capacity.

Roy L. Wheeler, Jr.
 Print or Type Name
 Form C-107A
 Amerada Hess Corporation
 Fred Turner Jr. "A" Well No. 13
 API No. 30-025-07809

Signature

Specialist - Field Admin.
 Title
 April 3, 2003
 Date
 rwheeler@hess.com
 e-mail Address

District I
1625 N. French Drive, Hobbs, NM 88240
District II
1301 W. Grand Avenue, Artesia, NM 88210
District III
1000 Rio Brazos Road, Aztec, NM 87410
District IV
1220 S. St. Francis Dr., Santa Fe, NM 87505

State of New Mexico
Energy, Minerals and Natural Resources Department

Form C-107A
Revised May 15, 2000

Oil Conservation Division
1220 South St. Francis Dr.
Santa Fe, New Mexico 87505

APPLICATION TYPE
☒ Single Well
☐ Establish Pre-Approved Pools
EXISTING WELLBORE
☒ Yes ☐ No

APPLICATION FOR DOWNHOLE COMMINGLING

Amerada Hess Corporation P. O. Box 840, Seminole, Texas 79360

Operator	Address		
Fred Turner Jr. "A"	13	Unit A, Sec. 19, T20S, R38E	Lea
Lease	Well No.	Unit Letter-Section-Township-Range	County

OGRID No. 000495 Property Code 00220 API No. 30-025-07809 Lease Type: Federal State X Fee

DATA ELEMENT	UPPER ZONE	INTERMEDIATE ZONE	LOWER ZONE
Pool Name	Und. Blinebry Oil & Gas (Oil)		Und. Nadine; Tubb, West
Pool Code	6660		47530
Top and Bottom of Pay Section (Perforated or Open-Hole Interval)	5907' – 6298'		6388' – 6647'
Method of Production (Flowing or Artificial Lift)			Artificial Lift
Bottomhole Pressure (Note: Pressure data will not be required if the bottom perforation in the lower zone is within 150% of the depth of the top perforation in the upper zone)			
Oil Gravity or Gas BTU (Degree API or Gas BTU)			36.6
Producing, Shut-In or New Zone	New Zone		Producing
Date and Oil/Gas/Water Rates of Last Production. (Note: For new zones with no production history, applicant shall be required to attach production estimates and supporting data.)	Date Rates	Date: Rates:	Date: 01/31/2003 Rates: 16 B.O./D., 57 MCFGPD, & 70 B.W./D.
Fixed Allocation Percentage (Note: If allocation is based upon something other than current or past production, supporting data or explanation will be required.)	Oil Gas *SEE BELOW % %	Oil Gas % %	Oil Gas *SEE BELOW % %

*Allocation percentage to be reported to Hobbs NMOCDD prior to commingling.
ADDITIONAL DATA

Are all working, royalty and overriding royalty interests identical in all commingled zones? Yes X No
If not, have all working, royalty and overriding royalty interest owners been notified by certified mail? Yes No

Are all produced fluids from all commingled zones compatible with each other? Yes X No

Will commingling decrease the value of production? Yes No X

If this well is on, or communitized with, state or federal lands, has either the Commissioner of Public Lands or the United States Bureau of Land Management been notified in writing of this application? Yes No

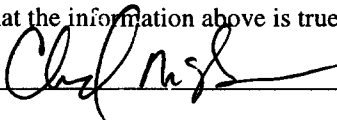
NMOCDD Reference Case No. applicable to this well:

Attachments:
C-102 for each zone to be commingled showing its spacing unit and acreage dedication.
Production curve for each zone for at least one year. (If not available, attach explanation.)
For zones with no production history, estimated production rates and supporting data.
Data to support allocation method or formula.
Notification list of working, royalty and overriding royalty interests for uncommon interest cases.
Any additional statements, data or documents required to support commingling.

PRE-APPROVED POOLS

If application is to establish Pre-Approved Pools, the following additional information will be required:

List of other orders approving downhole commingling within the proposed Pre-Approved Pools
List of all operators within the proposed Pre-Approved Pools
Proof that all operators within the proposed Pre-Approved Pools were provided notice of this application.
Bottomhole pressure data.

I hereby certify that the information above is true and complete to the best of my knowledge and belief.
SIGNATURE  TITLE Sr. Petroleum Engineer DATE April 3, 2003
TYPE OR PRINT NAME Chad McGehee TELEPHONE NO. (915) 758-6707

Amerada Hess Corporation
Fred Turner Jr. "A" No. 13
API No. 30-025-07809

Form C-107-A – Attachment

Form C-102 – Nadine; Tubb, West & Blinebry Oil & Gas (Oil)

Production Data:

Nadine; Tubb, West (47530):

Fred Turner Jr. "A" No. 13 was recompleted and began producing from Nadine; Tubb, West during November, 2002. Well was previously TA'd as Warren McKee Unit Well No. 114 in Warren; McKee. Production data & graph are attached for Tubb Zone.

Blinebry Oil & Gas (6660):

Production is not available in Blinebry Zone from Fred Turner Jr. "A" No. 13. There are no correlative offsets from which to estimate production.

Form C-101 & Form C-102 were previously submitted to NMOCD, Hobbs Office, for approval to begin workover. With zone isolations and production rates established for each zone, Amerada Hess Corporation will contact NMOCD Hobbs Office for approved allocation percentages before commingling.

District I
1625 N. French Dr., Hobbs, NM 88240
District II
811 South First, Artesia, NM 88210
District III
1000 Rio Brazos Rd., Aztec, NM 87410
District IV
1220 S. St. Francis Dr., Santa Fe, NM 87504

State of New Mexico
Energy, Minerals & Natural Resources Department

Form C-102
Revised August 15, 2000

OIL CONSERVATION DIVISION
1220 South St. Francis Dr.
Santa Fe. NM 87504

Submit to Appropriate District Office
State Lease - 4 Copies
Fee Lease - 3 Copies

☐ AMENDED REPORT

WELL LOCATION AND ACREAGE DEDICATION PLAT

¹ API Number 30-025-07809		² Pool Code 47530	³ Pool Name Nadine; Tubb, West
⁴ Property Code 00220	⁵ Property Name Fred Turner Jr. "A"		⁶ Well Number 13
⁷ OGRID No. 000495	⁸ Operator Name Amerada Hess Corporation		⁹ Elevation 3560'



¹⁰ Surface Location

UL or lot no. A	Section 19	Township 20S	Range 38E	Lot Idn	Feet from the 660	North/South line North	Feet from the 660	East/West line East	County Lea
--------------------	---------------	-----------------	--------------	---------	----------------------	---------------------------	----------------------	------------------------	---------------

¹¹ Bottom Hole Location If Different From Surface

UL or lot no.	Section	Township	Range	Lot Idn	Feet from the	North/South line	Feet from the	East/West line	County
¹² Dedicated Acres 40	¹³ Joint or Infill	¹⁴ Consolidation Code		¹⁵ Order No.					

NO ALLOWABLE WILL BE ASSIGNED TO THIS COMPLETION UNTIL ALL INTERESTS HAVE BEEN CONSOLIDATED OR A NON-STANDARD UNIT HAS BEEN APPROVED BY THE DIVISION

<div style="position: relative; height: 150px;"> <div style="position: absolute; top: 0; right: 0; text-align: right;"> 660'  </div> </div>	<p>¹⁷ OPERATOR CERTIFICATION</p> <p><i>I hereby certify that the information contained herein is true and complete to the best of my knowledge and belief.</i></p> <p>Signature </p> <p>Roy L. Wheeler, Jr. Printed Name</p> <p>Specialist - Field Admin.</p> <p>Title</p> <p>April 3, 2003 Date</p>	
	<p>¹⁸ SURVEYOR CERTIFICATION</p> <p><i>I hereby certify that the well location shown on this plat was plotted from field notes of actual surveys made by me or under my supervision, and that the same is true and correct to the best of my belief.</i></p> <p>Date of Survey</p> <p>Signature and Seal of Professional Surveyor:</p>	
	<p>Certificate Number</p>	

District I
1625 N. French Dr., Hobbs, NM 88240
District II
811 South First, Artesia, NM 88210
District III
1000 Rio Brazos Rd., Aztec, NM 87410
District IV
1220 S. St. Francis Dr., Santa Fe, NM 87504

State of New Mexico
Energy, Minerals & Natural Resources Department

Form C-102
Revised August 15, 2000

OIL CONSERVATION DIVISION
1220 South St. Francis Dr.
Santa Fe. NM 87504

Submit to Appropriate District Office
State Lease - 4 Copies
Fee Lease - 3 Copies

☐ AMENDED REPORT

WELL LOCATION AND ACREAGE DEDICATION PLAT

¹ API Number 30-025-07809		² Pool Code 6660		³ Pool Name Blinebry Oil & Gas (Oil)	
⁴ Property Code 00220		⁵ Property Name Fred Turner Jr. "A"			⁶ Well Number 13
⁷ OGRID No. 000495		⁸ Operator Name Amerada Hess Corporation			⁹ Elevation 3560'

¹⁰ Surface Location

UL or lot no. A	Section 19	Township 20S	Range 38E	Lot Idn	Feet from the 660	North/South line North	Feet from the 660	East/West line East	County Lea
--------------------	---------------	-----------------	--------------	---------	----------------------	---------------------------	----------------------	------------------------	---------------

¹¹ Bottom Hole Location If Different From Surface

UL or lot no.	Section	Township	Range	Lot Idn	Feet from the	North/South line	Feet from the	East/West line	County
¹² Dedicated Acres 40		¹³ Joint or Infill		¹⁴ Consolidation Code		¹⁵ Order No.			

NO ALLOWABLE WILL BE ASSIGNED TO THIS COMPLETION UNTIL ALL INTERESTS HAVE BEEN CONSOLIDATED OR A NON-STANDARD UNIT HAS BEEN APPROVED BY THE DIVISION

	¹⁷ OPERATOR CERTIFICATION <i>I hereby certify that the information contained herein is true and complete to the best of my knowledge and belief.</i>			
	 Signature Roy L. Wheeler, Jr. Printed Name Specialist - Field Admin. Title April 3, 2003 Date			
	¹⁸ SURVEYOR CERTIFICATION <i>I hereby certify that the well location shown on this plat was plotted from field notes of actual surveys made by me or under my supervision, and that the same is true and correct to the best of my belief.</i>			
Date of Survey Signature and Seal of Professional Surveyor: Certificate Number				

Reporting for Cost Center: S00012-Monument Area

Report Name: Prod Volumes - Begin Date : 07/01/2002 - End Date : 02/28/2003

Attributes : Well Completion, Sum By : Well Completion

Fred Turner Jr. "A" No. 13 - Nadine; Tubb, West Production

W/C Name	Prod. Date	Prod. Oil (BBLs)	Prod. Gas (MCF)	Prod. Water (BBLs)
TURNER, FRED JR. "A" #13 (07/31/2002	0	0	0
TURNER, FRED JR. "A" #13 (08/31/2002	0	0	0
TURNER, FRED JR. "A" #13 (09/30/2002	0	0	0
TURNER, FRED JR. "A" #13 (10/31/2002	0	0	0
TURNER, FRED JR. "A" #13 (11/30/2002	99	0	70
TURNER, FRED JR. "A" #13 (12/31/2002	398	1035	2096
TURNER, FRED JR. "A" #13 (01/31/2003	352	1980	2157
TURNER, FRED JR. "A" #13 (02/28/2003	248	1032	1959

Chart1

Fred Turner Jr. "A" No. 13 - Nadine; Tubb, West
Note: Recompleted in Tubb Zone 11/2002

