

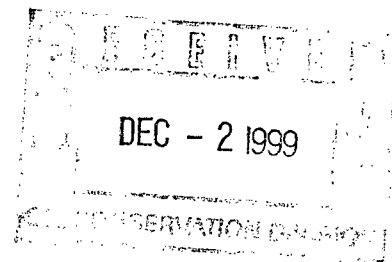
EXXON COMPANY, U.S.A.

POST OFFICE BOX 4358 • HOUSTON, TEXAS 77210-4358

HOUSTON PRODUCTION ORGANIZATION
PERMITTING

December 1, 1999

Re-Dedication Request
F. F. Hardison "B" Lease
Section T21S, R37E
Lea County, New Mexico



Ms. Lori Wrotenberry, Director
New Mexico Oil Conservation Division
2040 Pacheco
Santa Fe, New Mexico 87505

Dear Ms. Wrotenberry,

Exxon respectfully requests your approval of an acreage re-dedication regarding three wells in the F. F. Hardison "B" lease. This 320-acre lease is located in the SE/4 of Section 27 and the NE/4 of Section 34, T21S, R37E, Lea County, New Mexico.

Our request is for both a 120-acre non-standard gas proration unit and simultaneous dedication, for Well Nos. 6, 7, and 8. The new unit will comprise the NW4/ SE4 (Unit J, Well No. 6), the NE4/ SE4 (Unit I, Well No. 8), and the SE4/SE/4 (Unit P, Well No. 7) of Sec. 27, T21S, R37E, Blinbry Oil and Gas Pool, Lea County, New Mexico.

Well Nos. 7 and 8 are simultaneously dedicated to this 120-acre non standard gas proration unit, per Order No. R-10062 (Order R-10062 and lease exception history attached), approved February 15, 1994. Well No. 6 is a current non-economic producer in the Paddock.

To economically produce this well, Exxon plans to recomplete Well No. 6 in the Blinbry Oil and Gas Pool (Pro Gas). We would appreciate your consideration and approval of this request. If you have questions, call Bob Ward at 713-431-1024.

Sincerely,

Charlotte Harper
Charlotte Harper

JRW/ffs
Attachments

**Offset Operator Listing
F. F. Hardison "B" Lease
Blinebry Oil and Gas Pool
WELL NO. 6**

**Sections 27 and 34
T21S, R34E, Lea County
New Mexico**

Amoco Production Company
P. O. Box 3092
Houston, Texas 77253

Apache Corporation
2000 Post Oak Blvd. Ste. 100
Houston, Texas 77056

Chevron USA Inc.
P. O. Box 1150
Midland, Texas 79702

Conoco Inc.
10 Desta Dr. Ste. 100W
Midland, Texas 79705

John H. Hendrix
P. O. Box 3040
Midland, Texas 79702

Marathon Oil Company
P. O. Box 552
Midland, Texas 79702

Texaco E & P Inc.
P. O. Box 3109
Midland, Texas 79702

Titan Resources Inc.
500 West Texas Ste. 500
Midland, Texas 79701

Offset operators for the Hardison Lease
 Sections 26, 35, 34, T-21-S, R-37-E
 Lea County, New Mexico

28	Conoco	Texaco	26
33	Titan	Marathon	35
4	Amoco/ Apache	Chevron	2
28	Conoco	Texaco	26
33	Titan	Marathon	35
4	Amoco/ Apache	Chevron	2

EXXON COMPANY, U.S.A.

POST OFFICE BOX 4358 • HOUSTON, TEXAS 77210-4358

HOUSTON PRODUCTION ORGANIZATION
PERMITTING

November 30, 1999

Acreage Re-Dedication Request
F. F. Hardison "B" Lease
Section 27, T21S, R37E
Lea County, New Mexico

Offset Operators
F. F. Hardison "B" Lease

Dear Offset Operators:

Exxon is filing an application to re-dedicate acreage for the F. F. Hardison "B" Lease at the above described location. NMOCD Rule 104.D requires that you be notified of this action. A copy of the application is attached.

You are allowed 20 days to file an objection with the NMOCD Santa Fe Office. If you have questions, call me at (713) 431-1024.

Sincerely,



J. R. Ward
Senior Regulatory Specialist

Attachments

A DIVISION OF EXXON CORPORATION



P 046 797 291

**Receipt for
Certified Mail**No Insurance Coverage Provided
Do not use for International Mail
(See Reverse)

Sent to	
Texaco Corp Inc.	
Street and No.	
P.O. Box 3099	
P.O., State and ZIP Code	
Midland, TX 79702	
Postage	\$
Certified Fee	
Special Delivery Fee	
Restricted Delivery Fee	
Return Receipt Showing to Whom & Date Delivered	
Return Receipt Showing to Whom, Date, and Addressee's Address	

P 046 797 292

**Receipt for
Certified Mail**No Insurance Coverage Provided
Do not use for International Mail
(See Reverse)

Sent to	
Marathon Oil Co.	
Street and No.	
P.O. Box 552	
P.O., State and ZIP Code	
Midland, TX 79702	
Postage	\$
Certified Fee	
Special Delivery Fee	
Restricted Delivery Fee	
Return Receipt Showing	

P 046 797 289

**Receipt for
Certified Mail**No Insurance Coverage Provided
Do not use for International Mail
(See Reverse)

Sent to	
John H. Hendrix	
Street and No.	
P.O. Box 3040	
P.O., State and ZIP Code	
Midland, TX 79702	
Postage	\$
Certified Fee	
Special Delivery Fee	
Restricted Delivery Fee	
Return Receipt Showing to Whom & Date Delivered	
Return Receipt Showing to Whom, Date, and Addressee's Address	
TOTAL Postage & Fees	\$
Postmark or Date	

Z 706 485 363

**Receipt for
Certified Mail**No Insurance Coverage Provided
Do not use for International Mail
(See Reverse)

Sent to	
Ameco Production Company	
Street and No.	
P.O. Box 3092	
P.O., State and ZIP Code	
Houston, TX 77253	
Postage	\$
Certified Fee	
Special Delivery Fee	
Restricted Delivery Fee	
Return Receipt Showing to Whom & Date Delivered	

Z 146 628 834

**Receipt for
Certified Mail**No Insurance Coverage Provided
Do not use for International Mail
(See Reverse)

Sent to	
Apache Corporation	
Street and No.	
2000 Post Oak Blvd. Ste. 100	
P.O., State and ZIP Code	
Houston, TX 77056	
Postage	\$
Certified Fee	
Special Delivery Fee	
Restricted Delivery Fee	
Return Receipt Showing to Whom & Date Delivered	

P 046 797 295

**Receipt for
Certified Mail**No Insurance Coverage Provided
Do not use for International Mail
(See Reverse)

Sent to	
Conoco Inc.	
Street and No.	
10 Dista Dr. Ste. 100W	
P.O., State and ZIP Code	
Midland, TX 79705	
Postage	\$
Certified Fee	
Special Delivery Fee	
Restricted Delivery Fee	
Return Receipt Showing to Whom & Date Delivered	
Return Receipt Showing to Whom, Date, and Addressee's Address	
TOTAL Postage & Fees	\$
Postmark or Date	

Z 706 485 364

**Receipt for
Certified Mail**No Insurance Coverage Provided
Do not use for International Mail
(See Reverse)

Sent to	
Chevron USA Inc.	
Street and No.	
P.O. Box 1150	
P.O., State and ZIP Code	
Midland, TX 79702	
Postage	\$
Certified Fee	
Special Delivery Fee	
Restricted Delivery Fee	
Return Receipt Showing to Whom & Date Delivered	
Return Receipt Showing to Whom, Date, and Addressee's Address	
TOTAL Postage & Fees	\$
Postmark or Date	

P 046 797 290

**Receipt for
Certified Mail**No Insurance Coverage Provided
Do not use for International Mail
(See Reverse)

Sent to	
Titan Resources Inc.	
Street and No.	
500 West Texas Ste. 500	
P.O., State and ZIP Code	
Midland, TX 79701	
Postage	\$
Certified Fee	
Special Delivery Fee	
Restricted Delivery Fee	
Return Receipt Showing to Whom & Date Delivered	
Return Receipt Showing to Whom, Date, and Addressee's Address	
TOTAL Postage & Fees	\$
Postmark or Date	

BRIEF REVIEW OF HISTORY OF SELECTED F. F. HARDISON WELLS

DOCUMENT NAME	DATE	EFFECT
Administrative Order NSP -1482 (SD)	2/13/1986	Authorized a 120-acre Non-Standard Gas Proration Unit consisting of the following acreage in the Blinebry Oil and Gas Pool: T21S, R37E, Sec. 27: NE/4 SE/4 & S/2 SE/4. This unit was dedicated to the F. F. Hardison "B" Well Nos. 7 & 8.
Administrative Order NSP - 1618	1/2/1991	Authorized a 40-acre Non-Standard Gas Proration Unit consisting of NW/4 NE/4 of Section 34, T21S, R37E, Unit B, for the F. F. Hardison B, Well No. 4 well.
Case No. 10894 and 10895, Order No. R-10062	2/15/1994	Authorized an 80-acre non-standard gas proration unit comprising the NW/4 NE/4 (Unit B) of Sec. 34 and the SW/4 SE/4 (Unit O) of Sec. 27, T21S, R37E, Blinebry Oil and Gas Pool, Lea County, New Mexico. Unit is dedicated to the F. F. Hardison "B" Well No. 4 located 660' FNL & 1980 FEL of Sec. 34. Authorized the formation of a 120-acre non-standard gas proration unit comprising the NW4/ SE/4 (Unit J), the NE/4/ SE/4 (Unit I), and the SE/4 SE/4 (Unit P) of Sec. 27, T21S, R37E, Blinebry Oil and Gas Pool, Lea County, New Mexico. Unit shall be simultaneously dedicated to Exxon's F. F. Hardison Well No. 7, located 660' FSL & FEL and Well No. 8, located 1980' FSL and 660' FEL, Sec. 27. Administrative Orders Nos. NSP- 1618 and NSP-1482 (SD) were superceded by this order.
Supplement to the Oil Proration Schedule, No. 1129C	8/28/1995	Reclassified F. F. Hardison, Well No. 4 from a gas well to an oil well.
Commingling Order PC - 268	3/23/1999	Authorized commingling of the Paddock (49210), Blinebry Oil & Gas (_ 66660), Tubb Oil & Gas (60240) and Drinkard (19190) Pools into a common tank battery.
Re-Dedication Request Submitted for Approval.	11/18/1999 Pending Approval	Well No. 5 Request Requested a 40-acre standard oil proration unit in <u>Section 27, T21S, R37E, in Unit Letter O of the Blinebry Oil and Gas Pool, for the F. F. Hardison "B" Well No. 5.</u> Well Nos. 3 and 4 Request Requested an <u>80-acre non-standard gas proration unit, consisting of Unit Letters G and B of section 34, 21S, R37E, and simultaneous dedication within that acreage, for the F. F. Hardison "B", Well Nos. 3 & 4.</u>

BRIEF REVIEW OF HISTORY OF SELECTED F. F. HARDISON WELLS

Current Re-Dedication Request Submitted for Approval (Attached)	DATE/DATE Pending Approval	Package is requesting a non-standard gas proration unit and simultaneous dedication for Well Nos. 6, 7, and 8, comprising the NW4/ SE4 (Unit J, Well No. 6), the NE4/ SE4 (Unit I, Well No. 8), and the SE4/SE/4 (Unit P, Well No. 7) of Sec. 27, T21S, R37E, Blinebry Oil and Gas Pool, Lea County, New Mexico.
--	---	--

STATE OF NEW MEXICO
ENERGY, MINERALS AND NATURAL RESOURCES DEPARTMENT
OIL CONSERVATION DIVISION

IN THE MATTER OF THE HEARING
CALLED BY THE OIL CONSERVATION
DIVISION FOR THE PURPOSE OF
CONSIDERING:

CASE NOS. 10894 AND 10895
ORDER NO. R-10062

APPLICATION OF EXXON CORPORATION FOR A NON-STANDARD GAS
PRORATION UNIT, LEA COUNTY, NEW MEXICO.

APPLICATION OF EXXON CORPORATION FOR A NON-STANDARD GAS
PRORATION UNIT AND SIMULTANEOUS DEDICATION, LEA COUNTY, NEW
MEXICO.

ORDER OF THE DIVISION

BY THE DIVISION:

This cause came on for hearing at 8:15 a.m. on February 3, 1994, at Santa Fe, New Mexico, before Examiner Jim Morrow.

NOW, on this 15th day of February, 1994, the Division Director, having considered the testimony, the record and the recommendations of the Examiner, and being fully advised in the premises,

FINDS THAT:

- (1) Due public notice having been given as required by law, the Division has jurisdiction of this cause and the subject matter thereof.
- (2) Division Cases Nos. 10894 and 10895 were consolidated at the time of the hearing for purpose of testimony.
- (3) The applicant in Case No. 10894 seeks the formation of an 80-acre non-standard gas proration unit comprising the NW/4 NE/4 (Unit B) of Section 34 and the SW/4 SE/4 (Unit O) of Section 27, Township 21 South, Range 37 East, Blinberry Oil and Gas Pool, NMPM, Lea County, New Mexico. Said unit would be dedicated to Exxon's F. F. Hardison "B" Well No. 4 located 660 feet from the North line and 1980 feet from the East line of said Section 34. Said well currently has a 40-acre non-standard gas proration unit authorized by Administrative Order No. NSP-1618.

Case Nos. 10894 and 10895

Order No. R-10062

Page No. 2

(4) The applicant in Case No. 10895 seeks the formation of a 120-acre non-standard gas proration unit comprising the NW/4 SE/4 (Unit J), the NE/4 SE/4 (Unit I), and the SE/4 SE/4 (Unit P) of Section 27, Township 21 South, Range 37 East, Blinebry Oil and Gas Pool, NMPM, Lea County, New Mexico. Said unit would be simultaneously dedicated to Exxon's F. F. Hardison Well No. 7 located 660 feet from the South and East lines and Well No. 8 located 1980 feet from the South line and 660 feet from the East line, both in said Section 27. Said wells currently have a 120-acre non-standard gas proration unit and simultaneous dedication authorized by Administrative Order No. NSP-1482(SD).

(5) Pool rules for the Blinebry Oil and Gas Pool provide for standard gas proration units of 160 acres with each gas well located not nearer than 660 feet to the outer boundary of its proration unit or of the quarter section and not nearer than 330 feet to any governmental quarter-quarter section or subdivision line.

(6) Applicant's witness testified that producing capacity for Well No. 4 is expected to exceed the current 40-acre allowable because of additional perforations and a sand fracture treatment. The non-standard 80-acre gas proration unit described in Finding Paragraph No. (3) is therefore requested for Well No. 4.

(7) Applicant's witness requested that the 120-acre gas proration unit currently dedicated to Wells Nos. 7 and 8 be amended to delete the SW/4 SE/4 (Unit O) and add the NW/4 SE/4 (Unit J) of Section 27 so as to release (Unit O) for dedication to No. 4. Finding Paragraph No. (4) describes the gas proration unit requested for Wells Nos. 7 and 8.

(8) Exhibits were presented at the hearing to show that the proposed gas proration units are located wholly within Exxon's 320-acre F.F. Hardison lease.

(9) Applicant's witness provided information to show that all offset operators had been notified and that waivers had been received from four of the offset operators.

(10) No offset operator or other interested party appeared at the hearing in opposition to the proposed gas proration units.

(11) Approval of the requested gas proration units will afford the applicant the opportunity to recover its just and equitable share of hydrocarbons in the Blinebry Oil and Gas Pool and otherwise prevent waste and protect correlative rights.

Case Nos. 10894 and 10895

Order No. R-10062

Page No. 3

IT IS THEREFORE ORDERED THAT:

(1) The applicant, Exxon Corporation, is hereby authorized to form an 80-acre non-standard gas proration unit comprising the NW/4 NE/4 (Unit B) of Section 34 and the SW/4 SE/4 (Unit O) of Section 27, Township 21 South, Range 37 East, Blinebry Oil and Gas Pool, NMPM, Lea County, New Mexico. Said unit shall be dedicated to Exxon's F. F. Hardison "B" Well No. 4 located 660 feet from the North line and 1980 feet from the East line of said Section 34.

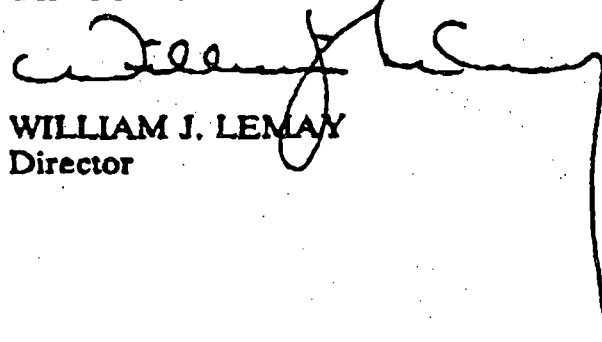
(2) Said applicant is also hereby authorized to form a 120-acre non-standard gas proration unit comprising the NW/4 SE/4 (Unit J), the NE/4 SE/4 (Unit I), and the SE/4 SE/4 (Unit P) of Section 27, Township 21 South, Range 37 East, Blinebry Oil and Gas Pool, NMPM, Lea County, New Mexico. Said unit shall be simultaneously dedicated to Exxon's F. F. Hardison Well No. 7 located 660 feet from the South and East lines and Well No. 8 located 1980 feet from the South line and 660 feet from the East line, both in said Section 27.

(3) Administrative Orders Nos. NSP-1618 and NSP-1482(SD) are hereby superseded by this order.

(4) Jurisdiction of this cause is retained for the entry of such further orders as the Division may deem necessary.

DONE at Santa Fe, New Mexico, on the day and year hereinabove designated.

STATE OF NEW MEXICO
OIL CONSERVATION DIVISION



WILLIAM J. LEMAY
Director

SEAL

District I
PO Box 1980, Hobbs, NM 88241-1980

State of New Mexico
Energy, Minerals & Natural Resources Department

Form C-102
Revised February 10, 1994
Submit to Appropriate District Office
State Lease - 4 Copies
Fee Lease - 3 Copies

District II
PO Drawer DD, Artesia, NM 88211-0719

OIL CONSERVATION DIVISION
PO Box 2088
Santa Fe, NM 87504-2088

District III
1000 Rio Brasos Rd., Aztec, NM 87410

District IV
PO Box 2088, Santa Fe, NM 87504-2088

☐ AMENDED REPORT

WELL LOCATION AND ACREAGE DEDICATION PLAT

API Number 30-025-06809	Pool Code 72480	Pool Name BLINEBRY OIL & GAS (PRO GAS)
Property Code 004180	Property Name F. F. HARDISON "B"	Well Number 6
OCRID No. 007673	Operator Name Exxon Corp.	Elevation 3399' GR

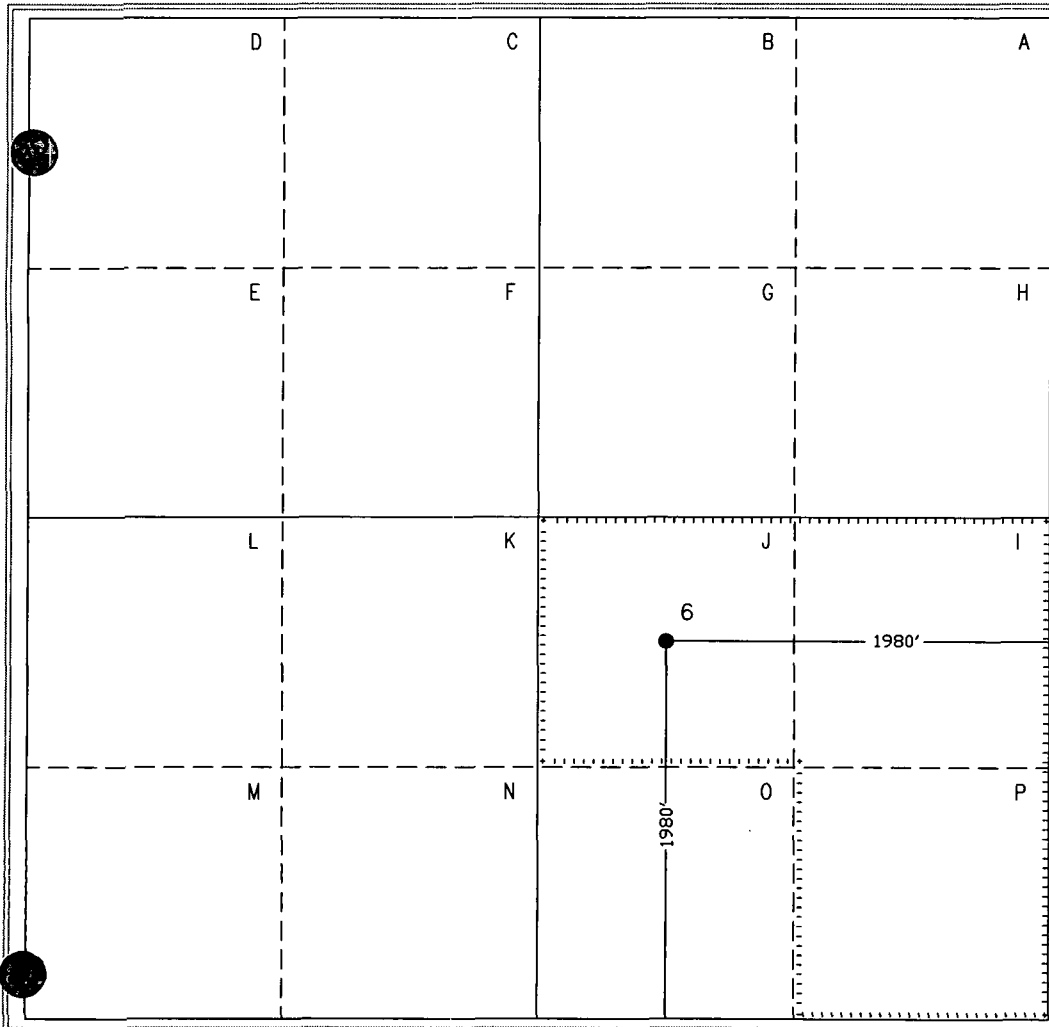
Surface Location

UL or lot no. J	Section 27	Township 21S	Range 37E	Lot Idn	Feet from the 1980	North/South line SOUTH	Feet from the 1980	East/West line EAST	County LEA
--------------------	---------------	-----------------	--------------	---------	-----------------------	---------------------------	-----------------------	------------------------	---------------

Bottom Hole Location If Different From Surface

UL or lot no.	Section	Township	Range	Lot Idn	Feet from the	North/South line	Feet from the	East/West line	County
Dedicated Acres 120		Joint or Infill	Consolidation Code		Order No.				

NO ALLOWABLE WILL BE ASSIGNED TO THIS COMPLETION UNTIL ALL INTERESTS HAVE BEEN CONSOLIDATED
OR A NON-STANDARD UNIT HAS BEEN APPROVED BY THE DIVISION

	<p>OPERATOR CERTIFICATION</p> <p>I hereby certify that the information contained herein is true and complete to the best of my knowledge and belief.</p> <p><i>C.H. Harper</i> Signature C.H. Harper Printed Name Permits Supervisor Title 12-1-99 Date</p> <p>SURVEYOR CERTIFICATION</p> <p>I hereby certify that the well location shown on this plat was plotted from field notes of actual surveys made by me or under my supervision, and that the same is true and correct to the best of my belief.</p> <p>Date of Survey Signature and Seal of Professional Surveyor.</p> <p>Certificate Number</p>
--	---

Distance to nearest Town 0.13 Miles E of EUNICE, New Mexico.	Drawn By DA	Date 11/24/99	Drawing File Name File No.: A10294-6a
---	----------------	------------------	--

District I
PO Box 1980, Hobbs, NM 88241-1980

State of New Mexico
Energy, Minerals & Natural Resources Department

Form C-102
Revised February 10, 1994
Submit to Appropriate District Office
State Lease - 4 Copies
Fee Lease - 3 Copies

District II
PO Drawer DD, Artesia, NM 88211-0719

OIL CONSERVATION DIVISION

District III
1000 Rio Brasos Rd., Aztec, NM 87410

PO Box 2088

Santa Fe, NM 87504-2088

☐ AMENDED REPORT

District IV
PO Box 2088, Santa Fe, NM 87504-2088

WELL LOCATION AND ACREAGE DEDICATION PLAT

API Number 30-025-06810	Pool Code 72480	Pool Name BLINEBRY OIL & GAS (PRO GAS)
Property Code 004180	Property Name F. F. HARDISON "B"	Well Number 7
OGRID No. 007673	Operator Name Exxon Corp.	Elevation 3393'

Surface Location

UL or lot no. P	Section 27	Township 21S	Range 37E	Lot Idn	Feet from the 660	North/South line SOUTH	Feet from the 660	East/West line EAST	County LEA
--------------------	---------------	-----------------	--------------	---------	----------------------	---------------------------	----------------------	------------------------	---------------

Bottom Hole Location If Different From Surface

UL or lot no.	Section	Township	Range	Lot Idn	Feet from the	North/South line	Feet from the	East/West line	County
Dedicated Acres 120	Joint or Infill	Consolidation Code	Order No.						

NO ALLOWABLE WILL BE ASSIGNED TO THIS COMPLETION UNIT. ALL INTERESTS HAVE BEEN CONSOLIDATED
OR A NON-STANDARD UNIT HAS BEEN APPROVED BY THE DIVISION

D	C	B	A
E	F	G	H
L	K	J	I
M	N	O	P

7
660'

660'

0.099

OPERATOR CERTIFICATION
I hereby certify that the information contained herein is true and complete to the best of my knowledge and belief.
Signature C.H. Harper
Printed Name C.H. Harper
Title Permits Supervisor
Date 12-1-99

SURVEYOR CERTIFICATION
I hereby certify that the well location shown on this plat was plotted from field notes of actual surveys made by me or under my supervision, and that the same is true and correct to the best of my belief.
Date of Survey
Signature and Seal of Professional Surveyor.
Certificate Number

Distance to nearest Town 0.13 Miles E of EUNICE, New Mexico.	Drawn By DA	Date 11/01/99	Drawing File Name File No.: A10294-7a
---	----------------	------------------	--

District I
PO Box 1980, Hobbs, NM 88241-1980

State of New Mexico
Energy, Minerals & Natural Resources Department

Form C-102
Revised February 10, 1994
Submit to Appropriate District Office
State Lease - 4 Copies
Fee Lease - 3 Copies

District II
PO Drawer DD, Artesia, NM 88211-0719

OIL CONSERVATION DIVISION

District III
1000 Rio Brasos Rd. , Aztec, NM 87410

PO Box 2088

Santa Fe, NM 87504-2088

☐ AMENDED REPORT

District IV
PO Box 2088, Santa Fe, NM 87504-2088

WELL LOCATION AND ACREAGE DEDICATION PLAT

API Number 30-025-06811	Pool Code 72480	Pool Name BLINEBRY OIL & GAS (PRO GAS)
Property Code 004180	Property Name F. F. HARDISON "B"	Well Number 8
OGRID No. 007673	Operator Name Exxon Corp.	Elevation 3402'

Surface Location

UL or lot no. I	Section 27	Township 21S	Range 37E	Lot Idn	Feet from the 1980	North/South line SOUTH	Feet from the 660	East/West line EAST	County LEA
--------------------	---------------	-----------------	--------------	---------	-----------------------	---------------------------	----------------------	------------------------	---------------

Bottom Hole Location If Different From Surface

UL or lot no.	Section	Township	Range	Lot Idn	Feet from the	North/South line	Feet from the	East/West line	County
Dedicated Acres 120		Joint or Infill	Consolidation Code	Order No.					

NO ALLOWABLE WILL BE ASSIGNED TO THIS COMPLETION UNITL ALL INTERESTS HAVE BEEN CONSOLIDATED
OR A NON-STANDARD UNIT HAS BEEN APPROVED BY THE DIVISION

	<p>OPERATOR CERTIFICATION</p> <p><i>I hereby certify that the information contained herein is true and complete to the best of my knowledge and belief.</i></p> <p>Signature <u>C.H. Harper</u></p> <p>Printed Name <u>C.H. Harper</u></p> <p>Title <u>Permits Supervisor</u></p> <p>Date <u>12-1-99</u></p> <p>SURVEYOR CERTIFICATION</p> <p><i>I hereby certify that the well location shown on this plat was plotted from field notes of actual surveys made by me or under my supervision, and that the same is true and correct to the best of my belief.</i></p> <p>Date of Survey</p> <p>Signature and Seal of Professional Surveyor.</p> <p>Certificate Number</p>
--	--

Distance to nearest Town <u>0.13 Miles E</u> of <u>EUNICE</u> , New Mexico.	Drawn By <u>DA</u>	Date <u>11/01/99</u>	Drawing File Name File No.: <u>A10294-8a</u>
--	-----------------------	-------------------------	---

District I
PO Box 1980, Hobbs, NM 88241-1980

District II
PO Drawer DD, Artesia, NM 88211-0719

District III
1000 Rio Brasos Rd. , Aztec, NM 87410

District IV
PO Box 2088, Santa Fe, NM 87504-2088

State of New Mexico
Energy, Minerals & Natural Resources Department

OIL CONSERVATION DIVISION
PO Box 2088
Santa Fe, NM 87504-2088

Form C-102
Revised February 10, 1994
Submit to Appropriate District Office
State Lease - 4 Copies
Fee Lease - 3 Copies

☐ AMENDED REPORT

WELL LOCATION AND ACREAGE DEDICATION PLAT

API Number	Pool Code 72480	Pool Name Blinebry Oil & Gas
Property Code 004180	Property Name F.F. Hardison "B"	Well Number
OGRID No. 007673	Operator Name Exxon Corp.	Elevation

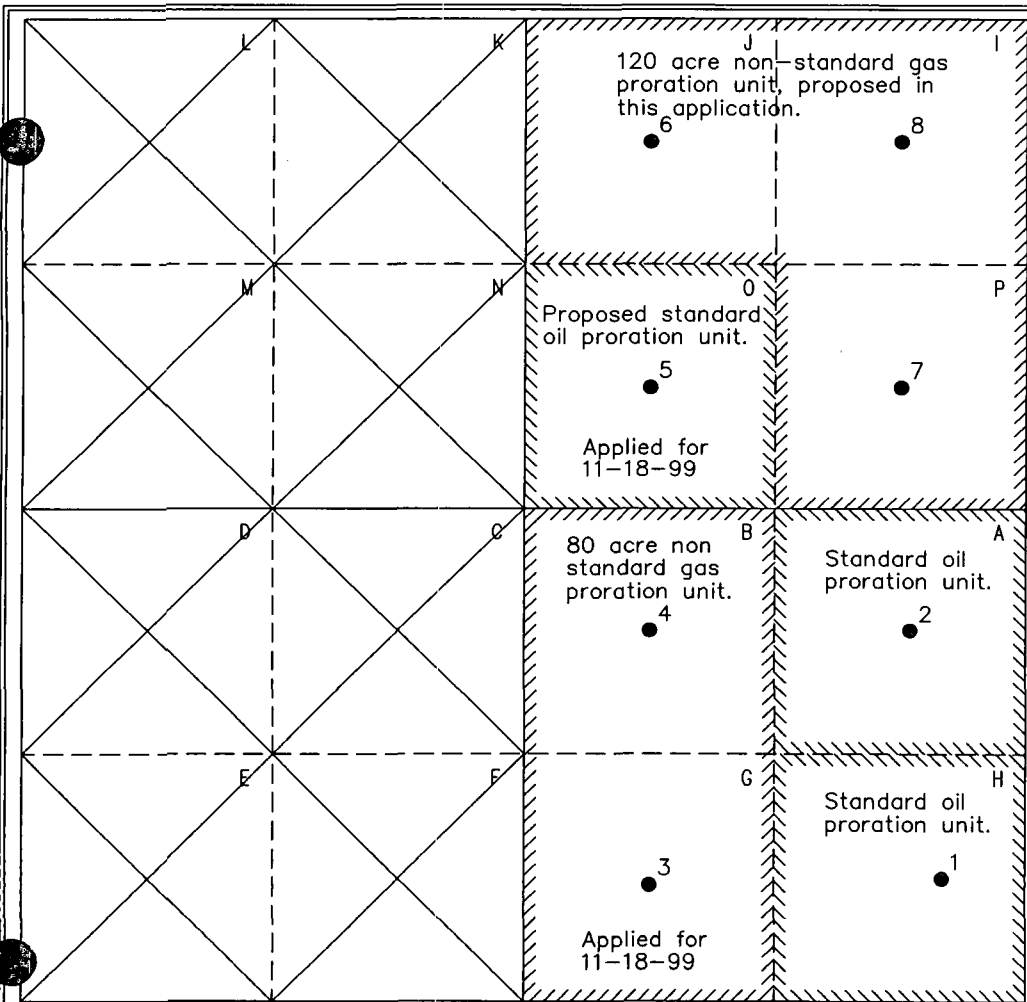
Surface Location

UL or lot no.	Section	Township	Range	Lot Idn	Feet from the	North/South line	Feet from the	East/West line	County LEA
---------------	---------	----------	-------	---------	---------------	------------------	---------------	----------------	---------------

Bottom Hole Location If Different From Surface

UL or lot no.	Section	Township	Range	Lot Idn	Feet from the	North/South line	Feet from the	East/West line	County
Dedicated Acres 320	Joint or Infill	Consolidation Code	Order No.						

NO ALLOWABLE WILL BE ASSIGNED TO THIS COMPLETION UNTIL ALL INTERESTS HAVE BEEN CONSOLIDATED
OR A NON-STANDARD UNIT HAS BEEN APPROVED BY THE DIVISION

	<p>OPERATOR CERTIFICATION</p> <p>I hereby certify that the information contained herein is true and complete to the best of my knowledge and belief.</p> <p><i>C.H. Harper</i> Signature C.H. Harper Printed Name Permits Supervisor Title 12-1-99 Date</p> <p>SURVEYOR CERTIFICATION</p> <p>I hereby certify that the well location shown on this plat was plotted from field notes of actual surveys made by me or under my supervision, and that the same is true and correct to the best of my belief.</p> <p>Date of Survey Signature and Seal of Professional Surveyor. Certificate Number</p>
--	--

Distance to nearest Town Miles of , New Mexico.	Drawn By FC	Date 12/01/99	Drawing File Name File No.: A-10294-9a
--	----------------	------------------	---

EXXON COMPANY, U.S.A.

POST OFFICE BOX 4358 • HOUSTON, TEXAS 77210-4358

HOUSTON PRODUCTION ORGANIZATION
PERMITTING

November 30, 1999

Acreage Re-Dedication Request
F. F. Hardison "B" Lease
Section 27, T21S, R37E
Lea County, New Mexico

Offset Operators
F. F. Hardison "B" Lease

Dear Offset Operators:

Exxon is filing an application to re-dedicate acreage for the F. F. Hardison "B" Lease at the above described location. NMOCD Rule 104.D requires that you be notified of this action. A copy of the application is attached.

You are allowed 20 days to file an objection with the NMOCD Santa Fe Office. If you have questions, call me at (713) 431-1024.

Sincerely,



J. R. Ward
Senior Regulatory Specialist

Attachments

EXXON COMPANY, U.S.A.

POST OFFICE BOX 4358 • HOUSTON, TEXAS 77210-4358

HOUSTON PRODUCTION ORGANIZATION
PERMITTING

December 1, 1999

Re-Dedication Request
F. F. Hardison "B" Lease
Section T21S, R37E
Lea County, New Mexico

Ms. Lori Wrotenberry, Director
New Mexico Oil Conservation Division
2040 Pacheco
Santa Fe, New Mexico 87505

Dear Ms. Wrotenberry,

Exxon respectfully requests your approval of an acreage re-dedication regarding three wells in the F. F. Hardison "B" lease. This 320-acre lease is located in the SE/4 of Section 27 and the NE/4 of Section 34, T21S, R37E, Lea County, New Mexico.

Our request is for both a 120-acre non-standard gas proration unit and simultaneous dedication, for Well Nos. 6, 7, and 8. The new unit will comprise the NW4/ SE4 (Unit J, Well No. 6), the NE4/ SE4 (Unit I, Well No. 8), and the SE4/SE/4 (Unit P, Well No. 7) of Sec. 27, T21S, R37E, Blinebry Oil and Gas Pool, Lea County, New Mexico.

Well Nos. 7 and 8 are simultaneously dedicated to this 120-acre non standard gas proration unit, per Order No. R-10062 (Order R-10062 and lease exception history attached), approved February 15, 1994. Well No. 6 is a current non-economic producer in the Paddock.

To economically produce this well, Exxon plans to recomple Well No. 6 in the Blinebry Oil and Gas Pool (Pro Gas). We would appreciate your consideration and approval of this request. If you have questions, call Bob Ward at 713-431-1024.

Sincerely,

Charlotte Harper
Charlotte Harper

JRW/ffs
Attachments

**Offset Operator Listing
F. F. Hardison "B" Lease
Blinebry Oil and Gas Pool
WELL NO. 6**

**Sections 27 and 34
T21S, R34E, Lea County
New Mexico**

**Amoco Production Company
P. O. Box 3092
Houston, Texas 77253**

**Apache Corporation
2000 Post Oak Blvd. Ste. 100
Houston, Texas 77056**

**Chevron USA Inc.
P. O. Box 1150
Midland, Texas 79702**

**Conoco Inc.
10 Desta Dr. Ste. 100W
Midland, Texas 79705**

**John H. Hendrix
P. O. Box 3040
Midland, Texas 79702**

**Marathon Oil Company
P. O. Box 552
Midland, Texas 79702**

**Texaco E & P Inc.
P. O. Box 3109
Midland, Texas 79702**

**Titan Resources Inc.
500 West Texas Ste. 500
Midland, Texas 79701**

28	Conoco	Texaco	26
27	Marathon	John Hendrix	35
34	Exxon Hardison B	Conoco	2
33	Titan	John Hendrix	3
32	Amoco/ Apache	Chevron	4

EXXON COMPANY, U.S.A.

POST OFFICE BOX 4358 • HOUSTON, TEXAS 77210-4358

HOUSTON PRODUCTION ORGANIZATION
PERMITTING

November 30, 1999

Acreage Re-Dedication Request
F. F. Hardison "B" Lease
Section 27, T21S, R37E
Lea County, New Mexico

Offset Operators
F. F. Hardison "B" Lease

Dear Offset Operators:

Exxon is filing an application to re-dedicate acreage for the F. F. Hardison "B" Lease at the above described location. NMOCD Rule 104.D requires that you be notified of this action. A copy of the application is attached.

You are allowed 20 days to file an objection with the NMOCD Santa Fe Office. If you have questions, call me at (713) 431-1024.

Sincerely,



J. R. Ward
Senior Regulatory Specialist

Attachments

A DIVISION OF EXXON CORPORATION



P 046 797 291

**Receipt for Certified Mail**No Insurance Coverage Provided
Do not use for International Mail
(See Reverse)

Sent to	
Texaco Corp Inc.	
Street and No.	
P.O. Box 3109	
P.O., State and ZIP Code	
Midland, TX 79702	
Postage	\$
Certified Fee	
Special Delivery Fee	
Restricted Delivery Fee	
Return Receipt Showing to Whom & Date Delivered	
Return Receipt Showing to Whom, Date, and Addressee's Address	

P 046 797 292

**Receipt for Certified Mail**No Insurance Coverage Provided
Do not use for International Mail
(See Reverse)

Sent to	
Marathon Oil Co.	
Street and No.	
P.O. Box 552	
P.O., State and ZIP Code	
Midland, TX 79702	
Postage	\$
Certified Fee	
Special Delivery Fee	
Restricted Delivery Fee	
Return Receipt Showing	

P 046 797 289

**Receipt for Certified Mail**No Insurance Coverage Provided
Do not use for International Mail
(See Reverse)

Sent to	
John H. Hendrix	
Street and No.	
P.O. Box 3040	
P.O., State and ZIP Code	
Midland, TX 79702	
Postage	\$
Certified Fee	
Special Delivery Fee	
Restricted Delivery Fee	
Return Receipt Showing to Whom & Date Delivered	
Return Receipt Showing to Whom, Date, and Addressee's Address	
TOTAL Postage & Fees	\$
Postmark or Date	

Z 706 485 363

**Receipt for Certified Mail**No Insurance Coverage Provided
Do not use for International Mail
(See Reverse)

Sent to	
Amoco Production Company	
Street and No.	
P.O. Box 3092	
P.O., State and ZIP Code	
Houston, TX 77253	
Postage	\$
Certified Fee	
Special Delivery Fee	
Restricted Delivery Fee	
Return Receipt Showing to Whom & Date Delivered	

Z 146 628 834

**Receipt for Certified Mail**No Insurance Coverage Provided
Do not use for International Mail
(See Reverse)

Sent to	
Apache Corporation	
Street and No.	
2000 Post Oak Blvd. Ste. 100	
P.O., State and ZIP Code	
Houston, TX 77056	
Postage	\$
Certified Fee	
Special Delivery Fee	
Restricted Delivery Fee	
Return Receipt Showing to Whom & Date Delivered	

P 046 797 295

**Receipt for Certified Mail**No Insurance Coverage Provided
Do not use for International Mail
(See Reverse)

Sent to	
Conoco Inc.	
Street and No.	
10 Deste Dr. Ste. 100W	
P.O., State and ZIP Code	
Midland, TX 79705	
Postage	\$
Certified Fee	
Special Delivery Fee	
Restricted Delivery Fee	
Return Receipt Showing to Whom & Date Delivered	
Return Receipt Showing to Whom, Date, and Addressee's Address	
TOTAL Postage & Fees	\$
Postmark or Date	

Z 706 485 364

**Receipt for Certified Mail**No Insurance Coverage Provided
Do not use for International Mail
(See Reverse)

Sent to	
Chevron USA Inc.	
Street and No.	
P.O. Box 1150	
P.O., State and ZIP Code	
Midland, TX 79702	
Postage	\$
Certified Fee	
Special Delivery Fee	
Restricted Delivery Fee	
Return Receipt Showing to Whom & Date Delivered	
Return Receipt Showing to Whom, Date, and Addressee's Address	
TOTAL Postage & Fees	\$
Postmark or Date	

P 046 797 290

**Receipt for Certified Mail**No Insurance Coverage Provided
Do not use for International Mail
(See Reverse)

Sent to	
Titan Resources Inc.	
Street and No.	
500 West Texas Ste. 500	
P.O., State and ZIP Code	
Midland, TX 79701	
Postage	\$
Certified Fee	
Special Delivery Fee	
Restricted Delivery Fee	
Return Receipt Showing to Whom & Date Delivered	
Return Receipt Showing to Whom, Date, and Addressee's Address	
TOTAL Postage & Fees	\$
Postmark or Date	

PS Form 3800, March 1993

PS Form 3800, June 1991

BRIEF REVIEW OF HISTORY OF SELECTED F. F. HARDISON WELLS

DOCUMENT NAME	DATE	EFFECT
Administrative Order NSP -1482 (SD)	2/13/1986	Authorized a 120-acre Non-Standard Gas Proration Unit consisting of the following acreage in the Blinebry Oil and Gas Pool: T21S, R37E, Sec. 27: NE/4 SE/4 & S/2 SE/4. This unit was dedicated to the F. F. Hardison "B" Well Nos. 7 & 8.
Administrative Order NSP - 1618	1/2/1991	Authorized a 40-acre Non-Standard Gas Proration Unit consisting of NW/4 NE/4 of Section 34, T21S, R37E, Unit B, for the F. F. Hardison B, Well No. 4 well.
Case No. 10894 and 10895, Order No. R-10062	2/15/1994	Authorized an 80-acre non-standard gas proration unit comprising the NW/4 NE/4 (Unit B) of Sec. 34 and the SW/4 SE/4 (Unit O) of Sec. 27, T21S, R37E, Blinebry Oil and Gas Pool, Lea County, New Mexico. Unit is dedicated to the F. F. Hardison "B" Well No. 4 located 660' FNL & 1980 FEL of Sec. 34. Authorized the formation of a 120-acre non-standard gas proration unit comprising the NW4/ SE/4 (Unit J), the NE/4/ SE/4 (Unit I), and the SE/4 SE/4 (Unit P) of Sec. 27, T21S, R37E, Blinebry Oil and Gas Pool, Lea County, New Mexico. Unit shall be simultaneously dedicated to Exxon's F. F. Hardison Well No. 7, located 660' FSL & FEL and Well No. 8, located 1980' FSL and 660' FEL, Sec. 27. Administrative Orders Nos. NSP- 1618 and NSP-1482 (SD) were superceded by this order.
Supplement to the Oil Proration Schedule, No. 1129C	8/28/1995	Reclassified F. F. Hardison, Well No. 4 from a gas well to an oil well.
Commingling Order PC - 268	3/23/1999	Authorized commingling of the Paddock (49210), Blinebry Oil & Gas (_66660), Tubb Oil & Gas (60240) and Drinkard (19190) Pools into a common tank battery.
Re-Dedication Request Submitted for Approval.	11/18/1999 Pending Approval	Well No. 5 Request <u>Requested a 40-acre standard oil proration unit in Section 27, T21S, R37E, in Unit Letter O of the Blinebry Oil and Gas Pool, for the F. F. Hardison "B" Well No. 5.</u> Well Nos. 3 and 4 Request <u>Requested an 80-acre non-standard gas proration unit, consisting of Unit Letters G and B of section 34, 21S, R37E, and simultaneous dedication within that acreage, for the F. F. Hardison "B", Well Nos. 3 & 4.</u>

BRIEF REVIEW OF HISTORY OF SELECTED F. F. HARDISON WELLS

Current Re-Dedication Request Submitted for Approval (Attached)	DATE/DATE Pending Approval	Package is requesting a non-standard gas proration unit and simultaneous dedication for Well Nos. 6,7, and 8, comprising the NW4/ SE4 (Unit J, Well No. 6), the NE4/ SE4 (Unit I, Well No. 8), and the SE4/SE/4 (Unit P, Well No. 7) of Sec. 27, T21S, R37E, Blinbry Oil and Gas Pool, Lea County, New Mexico.
--	---	--

**STATE OF NEW MEXICO
ENERGY, MINERALS AND NATURAL RESOURCES DEPARTMENT
OIL CONSERVATION DIVISION**

**IN THE MATTER OF THE HEARING
CALLED BY THE OIL CONSERVATION
DIVISION FOR THE PURPOSE OF
CONSIDERING:**

**CASE NOS. 10894 AND 10895
ORDER NO. R-10062**

**APPLICATION OF EXXON CORPORATION FOR A NON-STANDARD GAS
PRORATION UNIT, LEA COUNTY, NEW MEXICO.**

**APPLICATION OF EXXON CORPORATION FOR A NON-STANDARD GAS
PRORATION UNIT AND SIMULTANEOUS DEDICATION, LEA COUNTY, NEW
MEXICO.**

ORDER OF THE DIVISION

BY THE DIVISION:

This cause came on for hearing at 8:15 a.m. on February 3, 1994, at Santa Fe, New Mexico, before Examiner Jim Morrow.

NOW, on this 15th day of February, 1994, the Division Director, having considered the testimony, the record and the recommendations of the Examiner, and being fully advised in the premises,

FINDS THAT:

(1) Due public notice having been given as required by law, the Division has jurisdiction of this cause and the subject matter thereof.

(2) Division Cases Nos. 10894 and 10895 were consolidated at the time of the hearing for purpose of testimony.

(3) The applicant in Case No. 10894 seeks the formation of an 80-acre non-standard gas proration unit comprising the NW/4 NE/4 (Unit B) of Section 34 and the SW/4 SE/4 (Unit O) of Section 27, Township 21 South, Range 37 East, Blinbry Oil and Gas Pool, NMPM, Lea County, New Mexico. Said unit would be dedicated to Exxon's F. F. Hardison "B" Well No. 4 located 660 feet from the North line and 1980 feet from the East line of said Section 34. Said well currently has a 40-acre non-standard gas proration unit authorized by Administrative Order No. NSP-1618.

Case Nos. 10894 and 10895

Order No. R-10062

Page No. 2

(4) The applicant in Case No. 10895 seeks the formation of a 120-acre non-standard gas proration unit comprising the NW/4 SE/4 (Unit J), the NE/4 SE/4 (Unit I), and the SE/4 SE/4 (Unit P) of Section 27, Township 21 South, Range 37 East, Blinebry Oil and Gas Pool, NMPM, Lea County, New Mexico. Said unit would be simultaneously dedicated to Exxon's F. F. Hardison Well No. 7 located 660 feet from the South and East lines and Well No. 8 located 1980 feet from the South line and 660 feet from the East line, both in said Section 27. Said wells currently have a 120-acre non-standard gas proration unit and simultaneous dedication authorized by Administrative Order No. NSP-1482(SD).

(5) Pool rules for the Blinebry Oil and Gas Pool provide for standard gas proration units of 160 acres with each gas well located not nearer than 660 feet to the outer boundary of its proration unit or of the quarter section and not nearer than 330 feet to any governmental quarter-quarter section or subdivision line.

(6) Applicant's witness testified that producing capacity for Well No. 4 is expected to exceed the current 40-acre allowable because of additional perforations and a sand fracture treatment. The non-standard 80-acre gas proration unit described in Finding Paragraph No. (3) is therefore requested for Well No. 4.

(7) Applicant's witness requested that the 120-acre gas proration unit currently dedicated to Wells Nos. 7 and 8 be amended to delete the SW/4 SE/4 (Unit O) and add the NW/4 SE/4 (Unit J) of Section 27 so as to release (Unit O) for dedication to No. 4. Finding Paragraph No. (4) describes the gas proration unit requested for Wells Nos. 7 and 8.

(8) Exhibits were presented at the hearing to show that the proposed gas proration units are located wholly within Exxon's 320-acre F.F. Hardison lease.

(9) Applicant's witness provided information to show that all offset operators had been notified and that waivers had been received from four of the offset operators.

(10) No offset operator or other interested party appeared at the hearing in opposition to the proposed gas proration units.

(11) Approval of the requested gas proration units will afford the applicant the opportunity to recover its just and equitable share of hydrocarbons in the Blinebry Oil and Gas Pool and otherwise prevent waste and protect correlative rights.

IT IS THEREFORE ORDERED THAT:

(1) The applicant, Exxon Corporation, is hereby authorized to form an 80-acre non-standard gas proration unit comprising the NW/4 NE/4 (Unit B) of Section 34 and the SW/4 SE/4 (Unit O) of Section 27, Township 21 South, Range 37 East, Blinbry Oil and Gas Pool, NMPM, Lea County, New Mexico. Said unit shall be dedicated to Exxon's F. F. Hardison "B" Well No. 4 located 660 feet from the North line and 1980 feet from the East line of said Section 34.

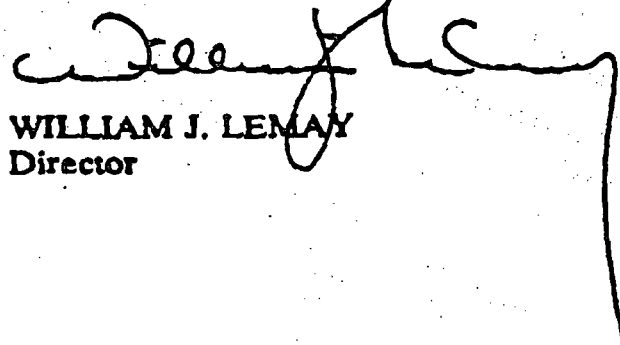
(2) Said applicant is also hereby authorized to form a 120-acre non-standard gas proration unit comprising the NW/4 SE/4 (Unit J), the NE/4 SE/4 (Unit I), and the SE/4 SE/4 (Unit P) of Section 27, Township 21 South, Range 37 East, Blinbry Oil and Gas Pool, NMPM, Lea County, New Mexico. Said unit shall be simultaneously dedicated to Exxon's F. F. Hardison Well No. 7 located 660 feet from the South and East lines and Well No. 8 located 1980 feet from the South line and 660 feet from the East line, both in said Section 27.

(3) Administrative Orders Nos. NSP-1618 and NSP-1482(SD) are hereby superseded by this order.

(4) Jurisdiction of this cause is retained for the entry of such further orders as the Division may deem necessary.

DONE at Santa Fe, New Mexico, on the day and year hereinabove designated.

STATE OF NEW MEXICO
OIL CONSERVATION DIVISION



WILLIAM J. LEMAY
Director

SEAL

District I
PO Box 1980, Hobbs, NM 88241-1980

District II
PO Drawer DD, Artesia, NM 88211-0719

District III
1000 Rio Brasos Rd., Aztec, NM 87410

District IV
PO Box 2088, Santa Fe, NM 87504-2088

State of New Mexico
Energy, Minerals & Natural Resources Department

OIL CONSERVATION DIVISION
PO Box 2088
Santa Fe, NM 87504-2088

Form C-102
Revised February 10, 1994
Submit to Appropriate District Office
State Lease - 4 Copies
Fee Lease - 3 Copies

☐ AMENDED REPORT

WELL LOCATION AND ACREAGE DEDICATION PLAT

API Number 30-025-06809	Pool Code 72480	Pool Name BLINEBRY OIL & GAS (PRO GAS)
Property Code 004180	Property Name F. F. HARDISON "B"	Well Number 6
OGRID No. 007673	Operator Name Exxon Corp.	Elevation 3399' GR

Surface Location

UL or lot no. J	Section 27	Township 21S	Range 37E	Lot Idn	Feet from the 1980	North/South line SOUTH	Feet from the 1980	East/West line EAST	County LEA
--------------------	---------------	-----------------	--------------	---------	-----------------------	---------------------------	-----------------------	------------------------	---------------

Bottom Hole Location If Different From Surface

UL or lot no.	Section	Township	Range	Lot Idn	Feet from the	North/South line	Feet from the	East/West line	County
Dedicated Acres 120	Joint or Infill	Consolidation Code	Order No.						

NO ALLOWABLE WILL BE ASSIGNED TO THIS COMPLETION UNITL ALL INTERESTS HAVE BEEN CONSOLIDATED
OR A NON-STANDARD UNIT HAS BEEN APPROVED BY THE DIVISION

D	C	B	A
E	F	G	H
L	K	J	I
M	N	O	P

6

1980'

1980'

OPERATOR CERTIFICATION

I hereby certify that the information contained herein is true and complete to the best of my knowledge and belief.

Signature
C.H. Harper

Printed Name
Permits Supervisor

Title

Date

SURVEYOR CERTIFICATION

I hereby certify that the well location shown on this plat was plotted from field notes of actual surveys made by me or under my supervision, and that the same is true and correct to the best of my belief.

Date of Survey

Signature and Seal of Professional Surveyor.

Certificate Number

Distance to nearest Town 0.13 Miles E of EUNICE, New Mexico.	Drawn By DA	Date 11/24/99	Drawing File Name File No.: A10294-6a
---	----------------	------------------	--

District I
PO Box 1980, Hobbs, NM 88241-1980

District II
PO Drawer DD, Artesia, NM 88211-0719

District III
1000 Rio Brasos Rd. , Aztec, NM 87410

District IV
PO Box 2088, Santa Fe, NM 87504-2088

State of New Mexico
Energy, Minerals & Natural Resources Department

Form C-102
Revised February 10, 1994
Submit to Appropriate District Office
State Lease - 4 Copies
Fee Lease - 3 Copies

OIL CONSERVATION DIVISION
PO Box 2088
Santa Fe, NM 87504-2088

☐ AMENDED REPORT

WELL LOCATION AND ACREAGE DEDICATION PLAT

API Number 30-025-06810	Pool Code 72480	Pool Name BLINEBRY OIL & GAS (PRO GAS)
Property Code 004180	Property Name F. F. HARDISON "B"	Well Number 7
OGRID No. 007673	Operator Name Exxon Corp.	Elevation 3393'

Surface Location

UL or lot no. P	Section 27	Township 21S	Range 37E	Lot Idn	Feet from the 660	North/South line SOUTH	Feet from the 660	East/West line EAST	County LEA
--------------------	---------------	-----------------	--------------	---------	----------------------	---------------------------	----------------------	------------------------	---------------

Bottom Hole Location If Different From Surface

UL or lot no.	Section	Township	Range	Lot Idn	Feet from the	North/South line	Feet from the	East/West line	County
Dedicated Acres 120	Joint or Infill	Consolidation Code	Order No.						

NO ALLOWABLE WILL BE ASSIGNED TO THIS COMPLETION UNITL ALL INTERESTS HAVE BEEN CONSOLIDATED
OR A NON-STANDARD UNIT HAS BEEN APPROVED BY THE DIVISION

D	C	B	A
E	F	G	H
L	K	J	I
M	N	O	P

7
660'

660'

OPERATOR CERTIFICATION

I hereby certify that the information contained herein is true and complete to the best of my knowledge and belief.

Signature
C.H. Harper

Printed Name
Permits Supervisor

Title

Date

SURVEYOR CERTIFICATION

I hereby certify that the well location shown on this plat was plotted from field notes of actual surveys made by me or under my supervision, and that the same is true and correct to the best of my belief.

Date of Survey

Signature and Seal of Professional Surveyor.

Certificate Number

Distance to nearest Town 0.13 Miles E of EUNICE, New Mexico.	Drawn By DA	Date 11/01/99	Drawing File Name File No.: A10294-7a
---	----------------	------------------	--

District I
PO Box 1980, Hobbs, NM 88241-1980

District II
PO Drawer DD, Artesia, NM 88211-0719

District III
1000 Rio Brasos Rd. , Aztec, NM 87410

District IV
PO Box 2088, Santa Fe, NM 87504-2088

State of New Mexico
Energy, Minerals & Natural Resources Department

Form C-102
Revised February 10, 1994
Submit to Appropriate District Office
State Lease - 4 Copies
Fee Lease - 3 Copies

OIL CONSERVATION DIVISION
PO Box 2088
Santa Fe, NM 87504-2088

☐ AMENDED REPORT

WELL LOCATION AND ACREAGE DEDICATION PLAT

API Number 30-025-06811	Pool Code 72480	Pool Name BLINEBRY OIL & GAS (PRO GAS)
Property Code 004180	Property Name F. F. HARDISON "B"	Well Number 8
OGRIID No. 007673	Operator Name Exxon Corp.	Elevation 3402'

Surface Location

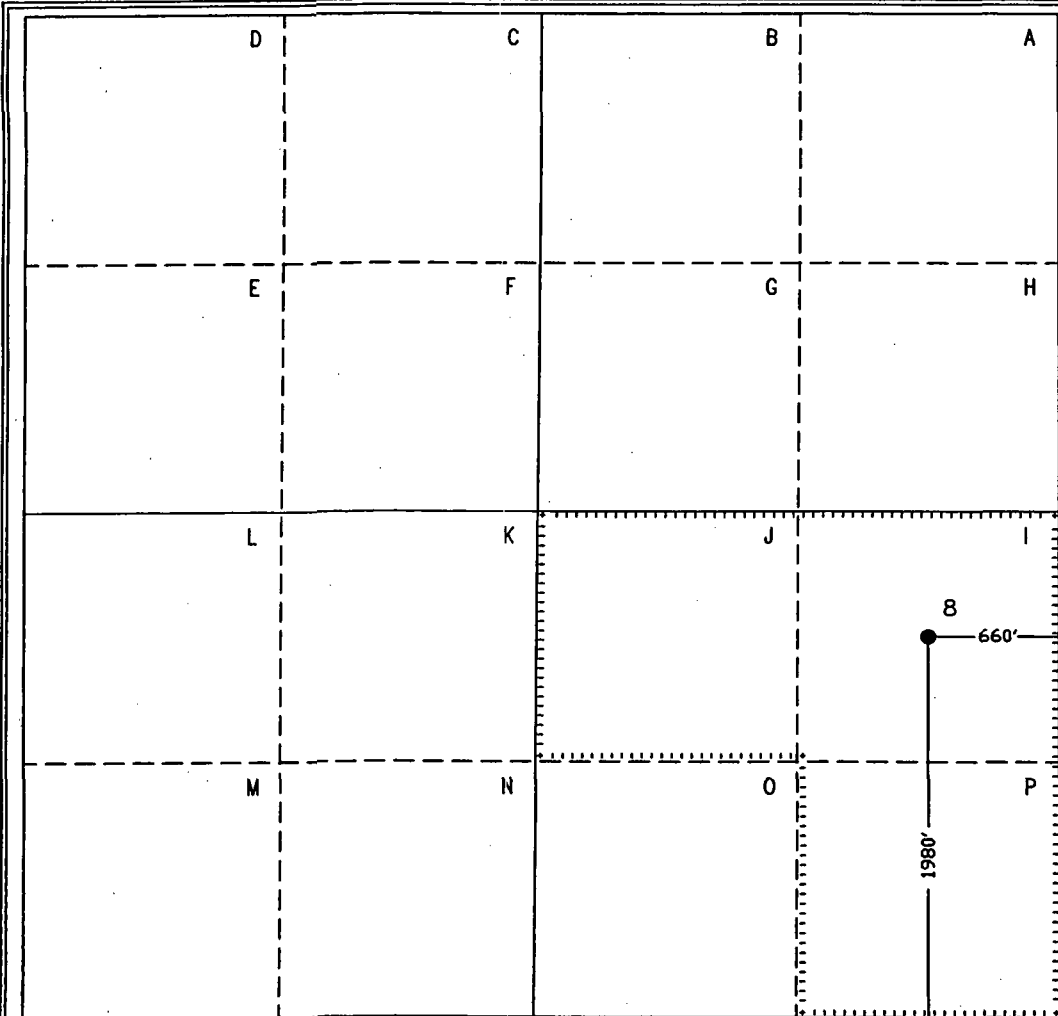
UL or lot no. I	Section 27	Township 21S	Range 37E	Lot Idn	Feet from the 1980	North/South line SOUTH	Feet from the 660	East/West line EAST	County LEA
--------------------	---------------	-----------------	--------------	---------	-----------------------	---------------------------	----------------------	------------------------	---------------

Bottom Hole Location If Different From Surface

UL or lot no.	Section	Township	Range	Lot Idn	Feet from the	North/South line	Feet from the	East/West line	County
---------------	---------	----------	-------	---------	---------------	------------------	---------------	----------------	--------

Dedicated Acres 120	Joint or Infill	Consolidation Code	Order No.
------------------------	-----------------	--------------------	-----------

NO ALLOWABLE WILL BE ASSIGNED TO THIS COMPLETION UNIT. ALL INTERESTS HAVE BEEN CONSOLIDATED
OR A NON-STANDARD UNIT HAS BEEN APPROVED BY THE DIVISION

	<p>OPERATOR CERTIFICATION</p> <p><i>I hereby certify that the information contained herein is true and complete to the best of my knowledge and belief.</i></p> <p>Signature _____</p> <p>Printed Name <u>C.H. Harper</u></p> <p>Title <u>Permits Supervisor</u></p> <p>Date _____</p> <p>SURVEYOR CERTIFICATION</p> <p><i>I hereby certify that the well location shown on this plat was plotted from field notes of actual surveys made by me or under my supervision, and that the same is true and correct to the best of my belief.</i></p> <p>Date of Survey _____</p> <p>Signature and Seal of Professional Surveyor. _____</p> <p>Certificate Number _____</p>
--	--

Distance to nearest Town <u>0.13 Miles E</u> of <u>EUNICE</u> , New Mexico.	Drawn By <u>DA</u>	Date <u>11/01/99</u>	Drawing File Name File No.: <u>A10294-8a</u>
--	-----------------------	-------------------------	---

District I
PO Box 1980, Hobbs, NM 88241-1980

District II
PO Drawer DD, Artesia, NM 88211-0719

District III
1000 Rio Brasos Rd., Aztec, NM 87410

District IV
PO Box 2088, Santa Fe, NM 87504-2088

State of New Mexico
Energy, Minerals & Natural Resources Department

OIL CONSERVATION DIVISION
PO Box 2088
Santa Fe, NM 87504-2088

Form C-102
Revised February 10, 1994
Submit to Appropriate District Office
State Lease - 4 Copies
Fee Lease - 3 Copies

☐ AMENDED REPORT

WELL LOCATION AND ACREAGE DEDICATION PLAT

API Number		Pool Code 72480		Pool Name Blinebry Oil & Gas	
Property Code 004180		Property Name F.F. Hardison "B"			Well Number
OGRID No. 007673		Operator Name Exxon Corp.			Elevation

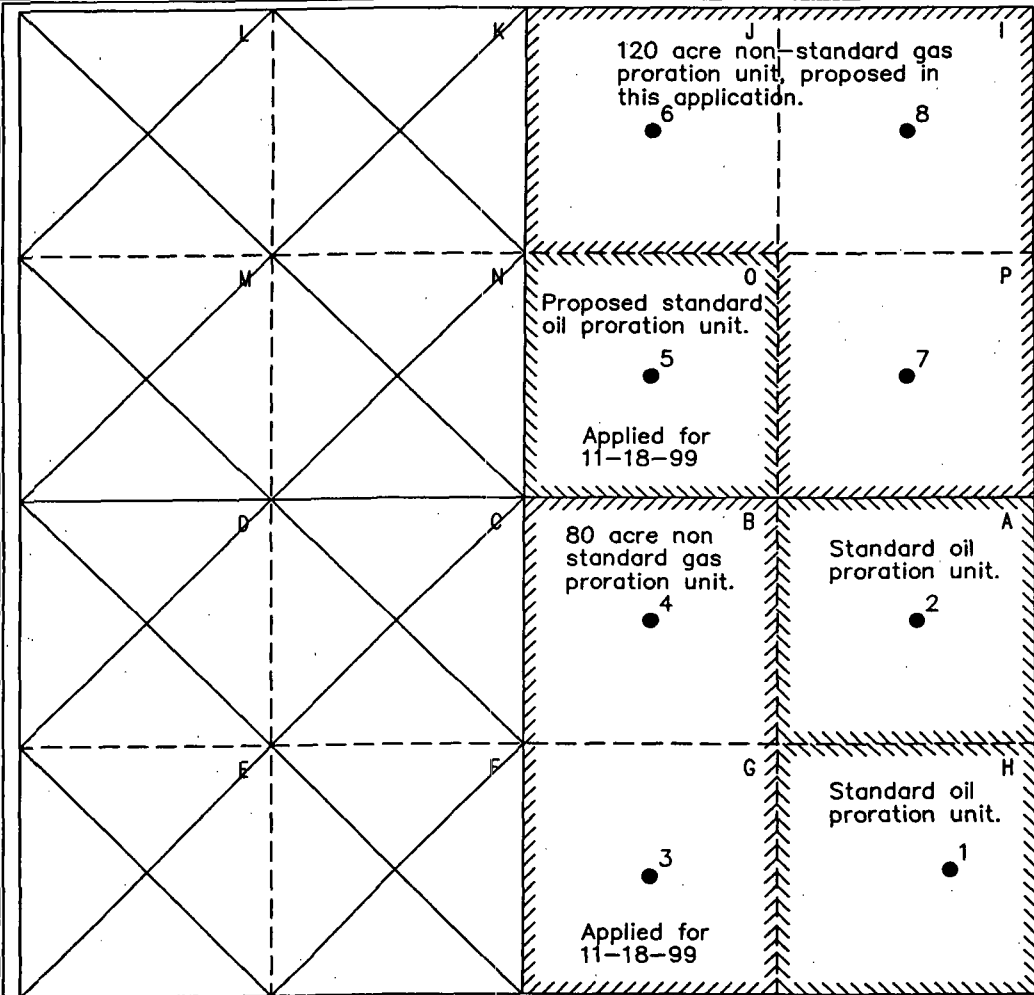
Surface Location

UL or lot no.	Section	Township	Range	Lot Idn	Feet from the	North/South line	Feet from the	East/West line	County LEA
---------------	---------	----------	-------	---------	---------------	------------------	---------------	----------------	---------------

Bottom Hole Location If Different From Surface

UL or lot no.	Section	Township	Range	Lot Idn	Feet from the	North/South line	Feet from the	East/West line	County
Dedicated Acres 320		Joint or Infill	Consolidation Code	Order No.					

NO ALLOWABLE WILL BE ASSIGNED TO THIS COMPLETION UNTIL ALL INTERESTS HAVE BEEN CONSOLIDATED
OR A NON-STANDARD UNIT HAS BEEN APPROVED BY THE DIVISION

	<p>OPERATOR CERTIFICATION</p> <p><i>I hereby certify that the information contained herein is true and complete to the best of my knowledge and belief.</i></p> <p>Signature _____</p> <p>Printed Name <u>C.H. Harper</u></p> <p>Title <u>Permits Supervisor</u></p> <p>Date _____</p>
	<p>SURVEYOR CERTIFICATION</p> <p><i>I hereby certify that the well location shown on this plat was plotted from field notes of actual surveys made by me or under my supervision, and that the same is true and correct to the best of my belief.</i></p> <p>Date of Survey _____</p> <p>Signature and Seal of Professional Surveyor. _____</p> <p>Certificate Number _____</p>

Distance to nearest Town _____ Miles of _____, New Mexico.	Drawn By FC	Date 12/01/99	Drawing File Name File No.: A-10294-9a
---	----------------	------------------	---