

**BURLINGTON
RESOURCES**

SAN JUAN DIVISION

NSL
RECEIVED

DEC 15 2003

Sent Federal Express

December 12, 2003

Oil Conservation Division
1220 S. St. Francis Drive
Santa Fe, NM 87505

Mr. Michael Stogner
New Mexico Oil Conservation Division
1220 South St. Francis Drive
Santa Fe, New Mexico 87504

Re: San Juan 29-7 Unit #188
1030' FNL, 900' FWL, Section 6, T29N, R7W, Rio Arriba County
API #30-039-27441

Dear Mr. Stogner:

Burlington Resources requests that the New Mexico Oil Conservation Division establish a non-standard gas spacing unit within the San Juan 29-7 Unit to be dedicated to any production from the Blanco Pictured Cliffs Pool, to be configured from Lots 10, 11 and 12 and the SE/4NW/4 of Section 6, T29N, R7W, NMPM, Rio Arriba County, New Mexico. This unit is made necessary as a result of variations in the legal subdivision of the United States Public Land Survey. The requested non-standard gas spacing unit is adjacent to the previously approved NSP Order No. R-9303, as shown on the attached map.

Burlington Resources proposes to drill the San Juan 29-7 Unit #188 well to the Fruitland Coal and Pictured Cliffs formation. This well is located 1030' FNL, 900' FWL in Section 6, Township 29 North, Range 7 West. Burlington will apply for a commingle order in the near future. The attached APD lists the spacing unit for the Pictured Cliffs formation as Lots 10, 11, 12, 13 and 14 and the E/2SW/4 and the SE/4NW/4. This spacing unit is being utilized for accounting purposes, according to the San Juan 29-7 Unit Agreement, even though the Blanco Pictured Cliffs pool requires equivalent 160 acre spacing.

The following attachments are for your review:

- Approved application for Permit to Drill and C-102 at referenced location
- Offset operators / owners plat
- 9 Section plat
- List of offset operators

A copy of this application is being submitted to offset operator / owner by certified mail. Please let me know if you have any questions about this application.


Sincerely,



Joni Clark
Regulatory Specialist

UNITED STATES
DEPARTMENT OF THE INTERIOR
BUREAU OF LAND MANAGEMENT

APPLICATION FOR PERMIT TO DRILL, DEEPEN, OR PLUG BACK

1a. Type of Work DRILL	5. Lease Number NMSF-078943 Unit Reporting Number FC-891001650C PC-891001650B
1b. Type of Well GAS	6. If Indian, All. or Tribe
2. Operator BURLINGTON RESOURCES OIL & GAS COMPANY LP	7. Unit Agreement Name San Juan 29-7 Unit
3. Address & Phone No. of Operator PO Box 4289, Farmington, NM 87499 (505) 326-9700	8. Farm or Lease Name San Juan 29-7 Unit 9. Well Number 188
4. Location of Well 1030' FNL, 900' FWL Latitude 36° 34.33, Longitude 107° 36.53	10. Field, Pool, Wildcat Basin Fruitland Coal/ Blanco Pictured Cliffs 11. Sec., Twn, Rge, Mer. (NMPM) Sec. 6, T-29-N, R-7-W API # 30-039-27441
14. Distance in Miles from Nearest Town 1 mile from Navajo City	12. County Rio Arriba
15. Distance from Proposed Location to Nearest Property or Lease Line 900'	13. State NM
16. Acres in Lease	17. Acres Assigned to Well 215.22 W/2
18. Distance from Proposed Location to Nearest Well, Drig, Compl, or Applied for on this Lease 20'	
19. Proposed Depth 3275'	20. Rotary or Cable Tools Rotary
21. Elevations (DF, FT, GR, Etc.) 6193' GR	22. Approx. Date Work will Start
23. Proposed Casing and Cementing Program See Operations Plan attached	This action is subject to technical and procedural review pursuant to 43 CFR 3165.3 and appeal pursuant to 43 CFR 3165.4
24. Authorized by:  Regulatory/Compliance Supervisor	5-2-03 Date

PERMIT NO.

APPROVAL DATE

APPROVED BY

TITLE

DATE

Archaeological Report to be submitted

Threatened and Endangered Species Report to be submitted

NOTE: This format is issued in lieu of U.S. BLM Form 3160-3

Title 18 U.S.C. Section 1001, makes it a crime for any person knowingly and willfully to make to any department or agency of the United States any false, fictitious or fraudulent statements or presentations as to any matter within its jurisdiction.

OPERATOR

District I
PO Box 1980, Hobbs, NM 88241-1980

State of New Mexico
Energy, Minerals & Natural Resources Department

Form C-102
Revised February 21, 1994

District II
PO Drawer DD, Artesia, NM 88211-0719

OIL CONSERVATION DIVISION
PO Box 2088
Santa Fe, NM 87504-2088

Instructions on back
Submit to Appropriate District Office
State Lease - 4 Copies
Fee Lease - 3 Copies

District III
1000 Rio Brazos Rd., Aztec, NM 87410

District IV
PO Box 2088, Santa Fe, NM 87504-2088

☐ AMENDED REPORT

WELL LOCATION AND ACREAGE DEDICATION PLAT

*API Number 30-039-		*Pool Code 71629/72400	*Pool Name Basin Fruitland Coal/Blanco Pictured Cliffs
*Property Code 7465	*Property Name SAN JUAN 29-7 UNIT		*Well Number 188
*GRID No. 14538	*Operator Name BURLINGTON RESOURCES OIL & GAS COMPANY, LP		*Elevation 6193'

¹⁰ Surface Location

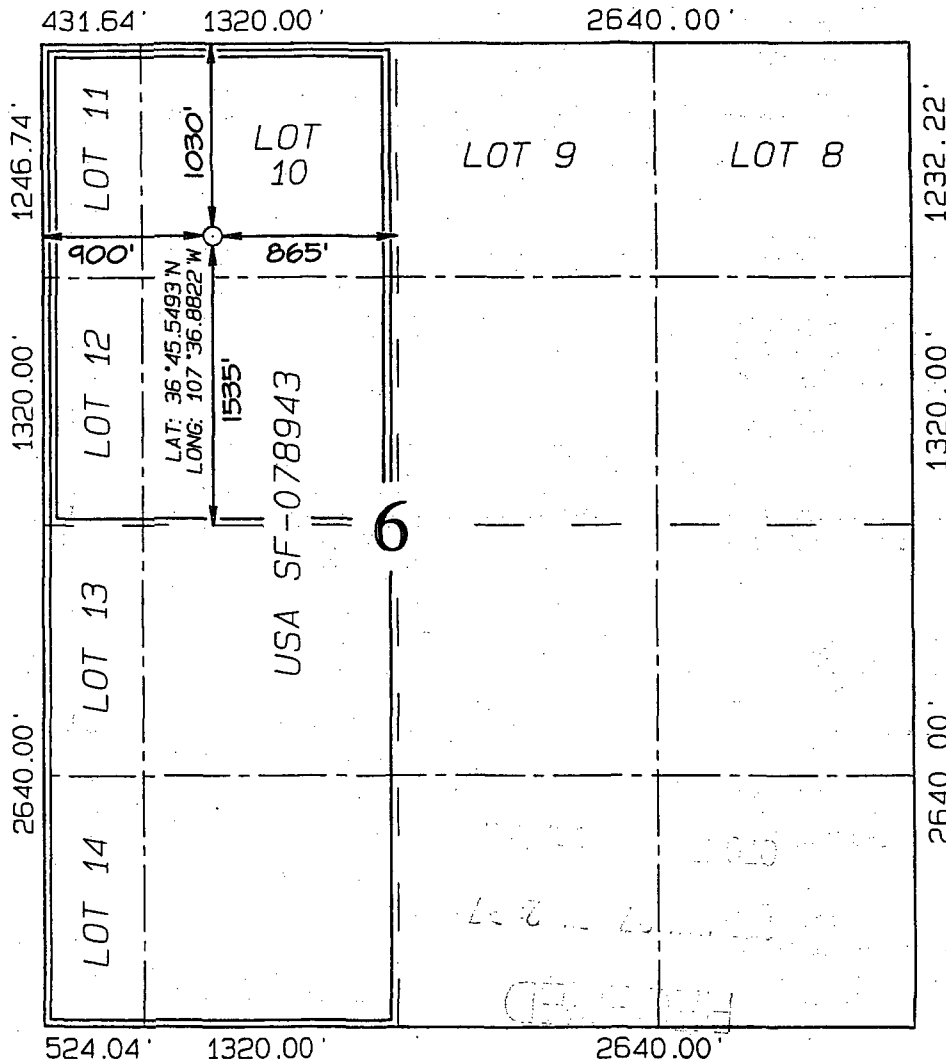
UL or lot no.	Section	Township	Range	Lot Idn	Feet from the	North/South line	Feet from the	East/West line	County
C	6	29N	7W		1030	NORTH	900	WEST	RIO ARriba

¹¹ Bottom Hole Location If Different From Surface

UL or lot no.	Section	Township	Range	Lot Idn	Feet from the	North/South line	Feet from the	East/West line	County

¹² Dedicated Acres FTC-W/215.22 PC - W7215.22	¹³ Joint or Infill	¹⁴ Consolidation Code	¹⁵ Order No.
--	-------------------------------	----------------------------------	-------------------------

NO ALLOWABLE WILL BE ASSIGNED TO THIS COMPLETION UNTIL ALL INTERESTS HAVE BEEN CONSOLIDATED
OR A NON-STANDARD UNIT HAS BEEN APPROVED BY THE DIVISION



¹⁷ OPERATOR CERTIFICATION

I hereby certify that the information
contained herein is true and complete
to the best of my knowledge and belief

Signature

Peggy Cole

Printed Name

Regulatory Supervisor

Title

Date

¹⁸ SURVEYOR CERTIFICATION

I hereby certify that the well location
shown on this plat was plotted from field
notes of actual surveys made by me or under
my supervision, and that the same is true
and correct to the best of my belief.

Survey Date: FEBRUARY 11, 2003

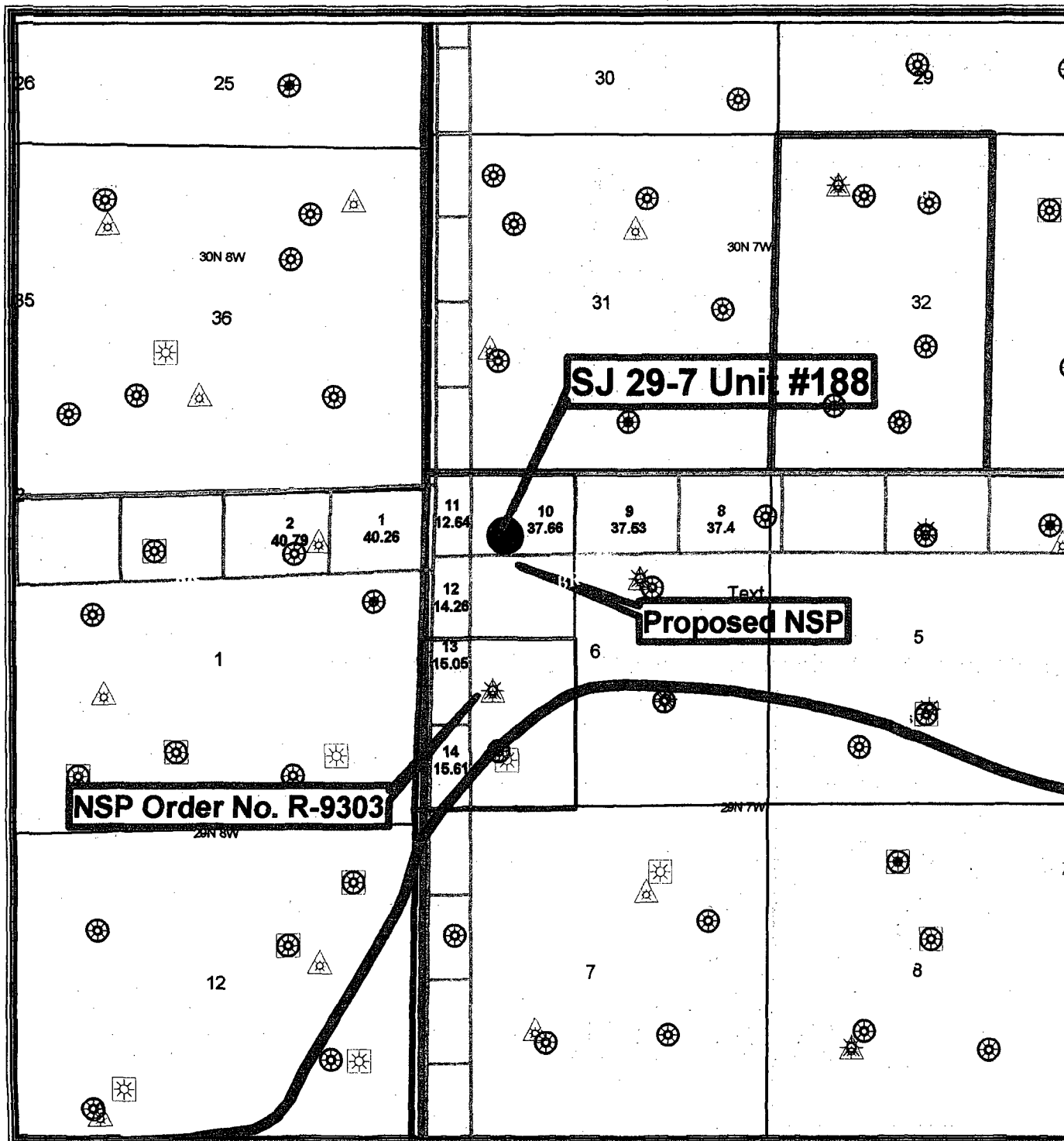
Signature and Seal of Professional Surveyor



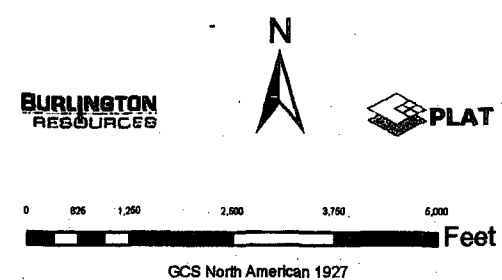
JASON C. EDWARDS

Certificate Number

15269



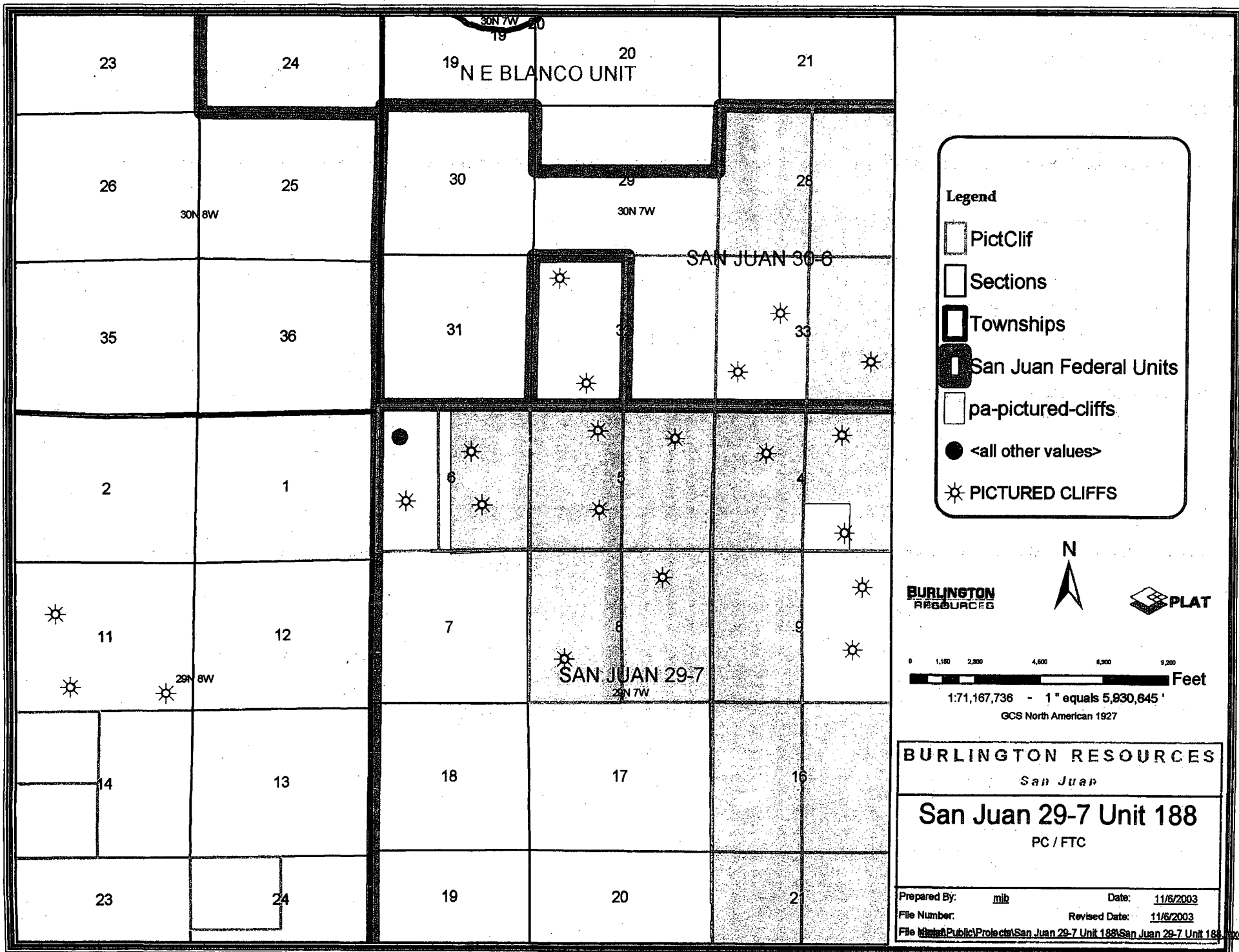
- FRUITLAND
- FRUITLAND COAL
- PICTURED CLIFFS
- CHACRA
- MESAVERDE
- DAKOTA
- Major Roads
- Sections
- Townships
- San Juan Federal Units
- U.S. Water Bodies
- lots1183_0919_region



BURLINGTON RESOURCES
San Juan

San Juan 29-7 Unit #188
 Section 6, T29N, R7W, Rio Arriba County, NM

Prepared By: bc3 Date: 12/12/2003
 File Number: _____ Revised Date: 12/12/2003
 File Name: New Project



WORKING INTEREST OWNERS

SAN JUAN 29-7 , PA NUMBER 6800580000

T H MCELVAIN OIL & GAS LTD

DIRK VANHORN REEMTSMA

D PHIL BOLIN

BOLIN PAT S

DAN H BOLIN

FOUR STAR OIL & GAS COMPANY

DAVID A PIERCE

CONOCOPHILLIPS COMPANY

BOLACK MINERALS CO

LANCE REEMTSMA

WILLIAMS PRODUCTION COMPANY

BURLINGTON RESOURCES O&G CO LP

C W BOLIN PROPERTIES

DOLORES BOLIN TRUSTS

CHARLES W GAY

LORRAYN GAY HACKER

BP AMERICA PRODUCTION COMPANY

J & M RAYMOND LTD

R L BOLIN PROPERTIES LTD

BURLINGTON RESO O&G (SJB T)

MAYDELL MILLER MAST

Paul H. Umbach Estate
Wayne Moore
Morris Mizel

Thursday, December 04, 2003

Page 1 of 1