


Telephone  
247-8835

MAIN OFFICE **PUBCO**  
PETROLEUM CORPORATION

Post Office Box 1419  
Albuquerque, New Mexico  
87103

1964 JUN 23 AM 7:41

June 22, 1964

  
Mr. A. L. Porter, Jr.  
Secretary - Director  
New Mexico Oil Conservation Commission  
Post Office Box 871  
Santa Fe, New Mexico

Re: Application of Aztec Oil & Gas  
Company for an Exception to Rule  
5 (a) of Order R-1670-C for  
Administrative Approval of a  
Non-Standard Unit in the Basin-  
Dakota Gas Pool, San Juan County,  
New Mexico

Dear Mr. Porter:

Pubco Petroleum Corporation, as owner of offsetting  
acreage to Aztec Oil and Gas Company's proposed non-standard  
unit embracing the West Half of Section 1, Township 31 North,  
Range 12 West, N. M. P. M., San Juan County, New Mexico, has  
no objection to Aztec's application dated June 18, 1964.  
Accordingly, please accept this letter as a waiver of notice  
and hearing on behalf of this Company.

Yours very truly,



Frank D. Gorham, Jr.  
Executive Vice President

FDGJr:OCC:w  
cc Aztec Oil and Gas Company  
920 Mercantile Securities Bldg.  
Dallas 1, Texas

**AZTEC OIL & GAS COMPANY**

920 MERCANTILE SECURITIES BLDG.

DALLAS 1, TEXAS

MAIN OFFICE OCC

1964 JUN 22 AM 8:54

LAND DEPARTMENT

KENNETH A. SWANSON, MANAGER

June 18, 1964

CERTIFIED MAIL  
RETURN RECEIPT REQUESTED

Mr. A. L. Porter, Jr.  
Secretary - Director  
New Mexico Oil Conservation Commission  
P. O. Box 871  
Santa Fe, New Mexico

Re: Application of Aztec Oil &  
Gas Company for an Exception  
to Rule 5 (a) of Order R-1670-C  
for Administrative Approval of a  
Non-Standard Unit in the  
Basin-Dakota Gas Pool, San  
Juan County, New Mexico

Dear Mr. Porter:

Pursuant to Rule 5 (b) of Order R-1670-C, Aztec Oil & Gas Company hereby submits its application, in triplicate, for an exception to Rule 5 (a) of such Order and administrative approval of a non-standard unit consisting of the  $W\frac{1}{2}$  of Section 1, T-31-N, R-12-W, N.M.P.M., San Juan County, New Mexico.

In support of this application, Applicant respectfully states and shows the following:

(1) A location has been staked nine hundred and ninety feet (990') from the North line and one thousand eight hundred and forty feet (1840') from the West line of Section 1 for the proposed well to be known as the Davis #13.

(2) Applicant owns all the acreage within the section on which the non-standard unit is located, as indicated on Exhibit "A" attached hereto. Pubco Petroleum Corporation owns offsetting acreage to the north of the unit. Such offset owner has been furnished a copy of this application with the request that their consent in the form of a waiver of notice and hearing be forwarded to the Commission.

New Mexico Oil Conservation Commission  
June 18, 1964  
Page Two


(3) The non-standard unit consists of contiguous quarter-quarter sections or lots.

(4) The non-standard gas proration unit contains 312.29 acres and its unorthodox size or shape is due to a variation of the legal subdivision of the United States Public Land Survey.

Applicant respectfully requests that this application be promptly considered and that approval be administratively granted pursuant to Rule 5 (b) of Order R-1670-C for the non-standard unit above described.

Very truly yours,

Aztec Oil & Gas Company

By   
Gordon E. Coe  
Attorney

GEC/sc  
Attachment

R-12-W

R-11-W

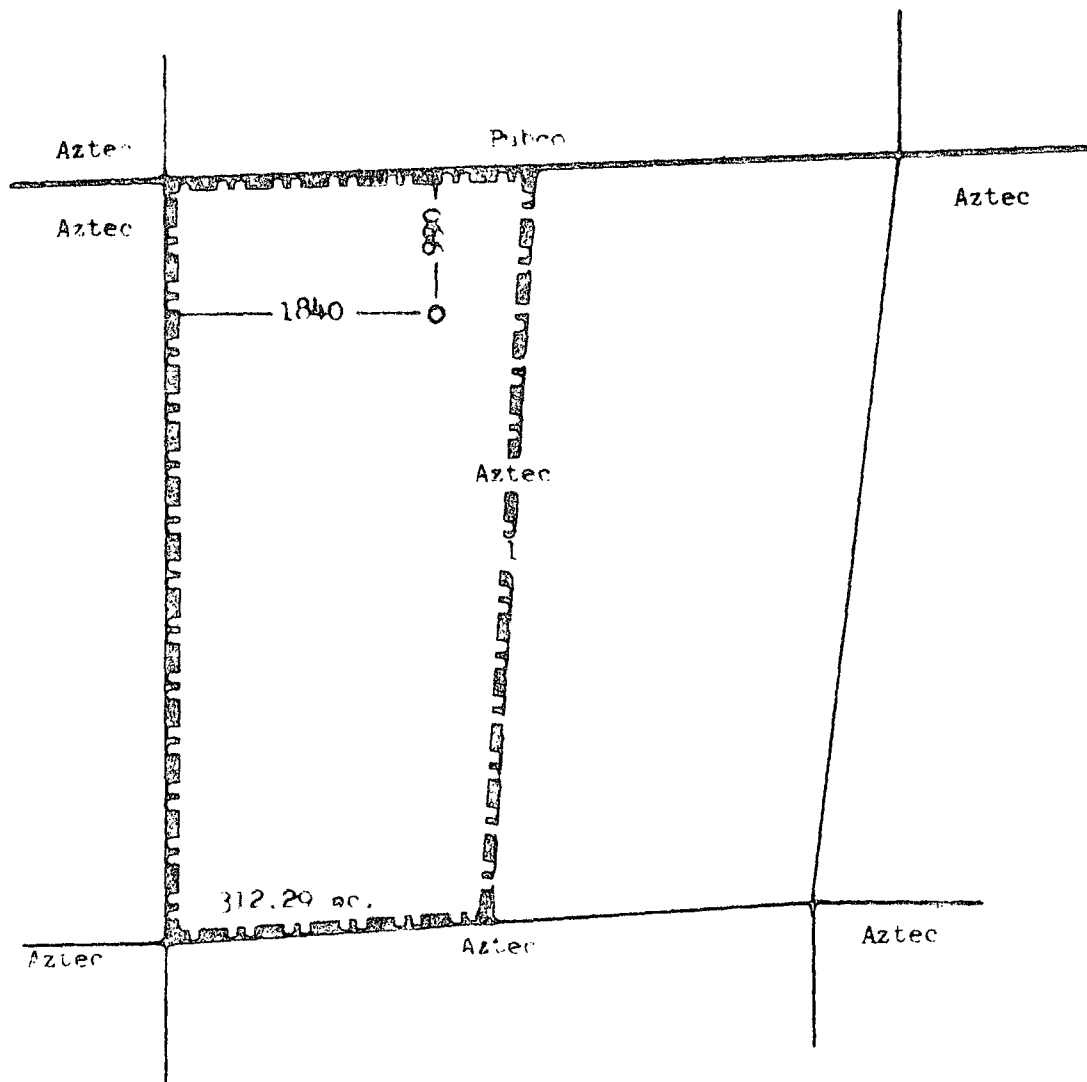


EXHIBIT "A"

Plot showing Non Standard Gas Proration  
Unit for Aztec Davis No. 13

STATE OF NEW MEXICO  
OIL CONSERVATION COMMISSION  
1000 Rio Brazos Road  
Aztec, New Mexico 87410

March 8, 1974

El Paso Natural Gas Company  
Box 990  
Farmington, New Mexico


Attention: John Ahlm

SUBJECT: NON-STANDARD GAS PRORATION UNIT CONSISTING OF 157.95 ACRES  
IN THE Aztec PC Ext. GAS POOL DESCRIBED AS  
FOLLOWS:

TOWNSHIP 30 NORTH, RANGE 10 WEST, NMPM

SECTION: 7 NW/Quarter

By authority granted me by Rule 5(B) of Order No. R-1670, as amended, the  
above-described acreage has been approved as a non-standard gas proration  
unit to be dedicated to the Sullivan  
Well No. 4, located 1850/N; 870/W of said  
Section 7.

  
District Supervisor  
District #3

cc: Oil Conservation Commission  
Santa Fe, New Mexico