


STATE OF NEW MEXICO
OIL CONSERVATION COMMISSION
1000 Rio Brazos Road
Aztec, New Mexico 87410

March 18, 1974



El Paso Natural Gas Company
Box 990
Farmington, New Mexico 87401
Attention: John Ahlm

SUBJECT: NON-STANDARD GAS PRORATION UNIT CONSISTING OF 155.50 ACRES
IN THE Undes. Chacra GAS POOL DESCRIBED AS
FOLLOWS:


TOWNSHIP 29 NORTH, RANGE 10WEST, NMPM

SECTION: 13

S/E Quarter

By authority granted me by Rule 5(B) of Order No. R-1670, as amended, the
above-described acreage has been approved as a non-standard gas proration
unit to be dedicated to the Julander

Well No. 2, located 1460/S; 2225/E of said
Section 13.


District Supervisor
District #3

cc: Oil Conservation Commission
Santa Fe, New Mexico

NW 1/4
194.2 ac
30 days
JMS

MAIN OFFICE OCC

1964 JUL 15 AM 7:44

June 22, 1964

Mr. A. L. Carter, Jr.
Secretary and Director
New Mexico Oil Conservation Commission
P.O. Box 3013
Santa Fe, New Mexico

Dear Sir:

I hereby reiterate approval for completion of our proposed Jicarilla AC-1
Tapchito Pictured Cliffs well located in the Northwest quarter of Section 7,
Township 26 North, Range 5 East, Rio Arriba County, New Mexico. This approval
is requested under order R-1670, Exception Rule 5-3.

Thank you for your cooperation.

Very truly yours,

Raymond E. Johnson
Raymond E. Johnson
Production Engineer

RLP/cc

cc: New Mexico Oil Cons. Comm., Santa Fe, New Mexico
H. B. Williams, Consolidated Oil & Gas
L. C. Bismuth, Southern Union Prod. Co.



MAIN OFFICE OCC

1964 JUL 16 AM 7:44

June 23, 1964

Mr. W.H. Williams, Chief Engineer
Consolidated Oil & Gas, Inc.
4150 East Mexico Avenue
Denver 2, Colorado

Mr. L.L. Ruessink, Supt. of Production
Southern Union Production Company
P.O. Box 507
Farmington, New Mexico

Gentlemen:

Enclosed is a copy of our Application for Non-Standards Unit Approval for Mobil's Proposed Jicerilla 32-C Tapachto Pictured Cliffs well located in the Northwest quarter of Section 7, Township 28 North, Range 3 East, Rio Arriba County, New Mexico.

If, as offset operators, you have no objection to this non-standard unit, please so advise the New Mexico Oil & Gas Conservation Commission. A copy of your letter to the Commission directed to the undersigned would be appreciated.

May I take this opportunity to thank you for your cooperation in this matter.

Very truly yours,

Raymond L. Peterson
Raymond L. Peterson
Production Engineer

RLP/cn
encl.

cc: R3800 - Santa Fe (2)
R3800 - Aztec (2)



XERO COPY

XERO COPY

XERO COPY

XERO COPY

NUMBER OF COPIES RECEIVED	
DISTRIBUTION	
SANTA FE	
FILE	
U.S.G.S.	
LAND OFFICE	
TRANSPORTER	OIL
	GAS
PROMOTION OFFICE	
OPERATOR	

NEW MEXICO OIL CONSERVATION COMMISSION
WELL LOCATION AND ACREAGE DEDICATION PLAT

FORM C-128
Revised 5/1/57

SEE INSTRUCTIONS FOR COMPLETING THIS FORM ON THE REVERSE SIDE

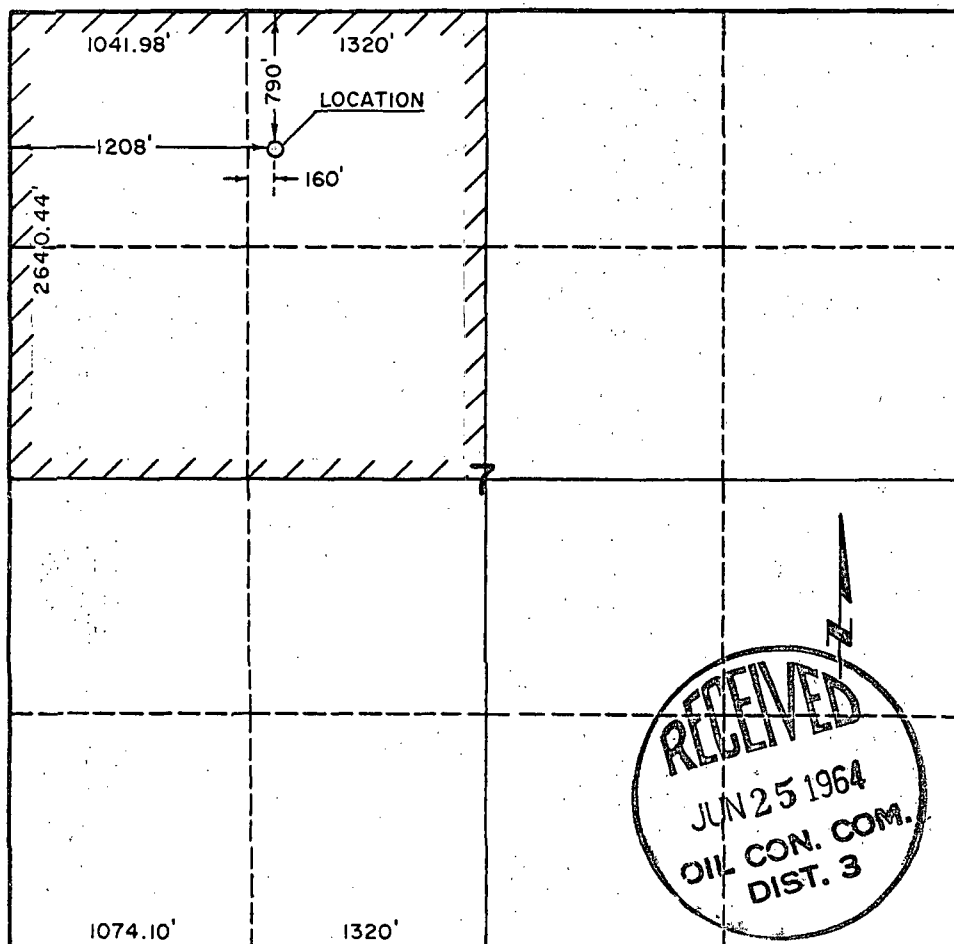
SECTION A

Operator Socony Mobil Oil Company, Inc.		Lease Jicarilla "C"		Well No. 4
Unit Letter C	Section 7	Township 26N	Range 3W	County Rio Arriba
Actual Footage Location of Well: 790 feet from the North line and 1208 feet from the West line				
Ground Level Elev. 6930	Producing Formation Pictured Cliffs	Pool Tapacito	Dedicated Acreage: 144.2 Acres	

1. Is the Operator the only owner in the dedicated acreage outlined on the plat below? YES ☒ NO ☐ ("Owner" means the person who has the right to drill into and to produce from any pool and to appropriate the production either for himself or for himself and another. (65-3-29 (e) NMSA 1935 Comp.)
2. If the answer to question one is "no," have the interests of all the owners been consolidated by communitization agreement or otherwise? YES ☐ NO ☐ If answer is "yes," Type of Consolidation _____
3. If the answer to question two is "no," list all the owners and their respective interests below:

Owner	Land Description

SECTION B



CERTIFICATION

I hereby certify that the information in SECTION A above is true and complete to the best of my knowledge and belief.

Name F. M. Burbach
Position District Engineer
Company Socony Mobil Oil Co., Inc.
Date June 3, 1964

I hereby certify that the well location shown on the plat in SECTION B was plotted from field notes of actual surveys made by me or under my supervision, and that the same is true and correct to the best of my knowledge and belief.

Date Surveyed May 22, 1964
Registered Professional Engineer and/or Land Surveyor R. L. Federsen
Certificate No. 153330

