

**ARAPAHOE DRILLING CO.**

**P.O. BOX 2078 • FARMINGTON, NEW MEXICO 87401**

**JOHN E. SCHALK  
MANAGING PARTNER**

**AREA CODE 505  
TELEPHONE: 325-5018**

August 2, 1974

Continental Oil Company  
P. O. Box 460  
Hobbs, New Mexico 88240

Attention: Mr. Paul Thompson  
Division Manager

Gentlemen:

Enclosed is a copy of Lone Star Industries' Application to the New Mexico Oil Conservation Commission for approval of non-standard locations in Section 24, Township 29 North, Range 5 West, Rio Arriba County, New Mexico.

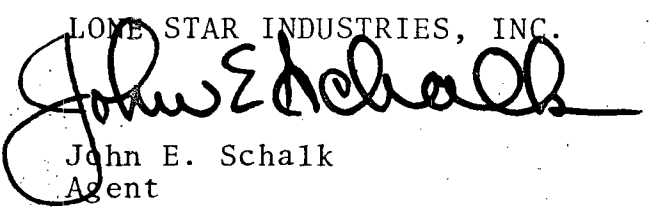
As an offset operator, Continental Oil Company should be notified of the applicant's request as submitted to the Commission.

If Continental Oil Company has no objection to the request as submitted, we would appreciate being so advised.

Your consideration of this request will be appreciated.

Yours very truly,

LONE STAR INDUSTRIES, INC.



John E. Schalk  
Agent

JES/lp

Enclosure

**ARAPAHOE DRILLING CO.**

**P.O. BOX 2078 • FARMINGTON, NEW MEXICO 87401**

**JOHN E. SCHALK  
MANAGING PARTNER**

**AREA CODE 505  
TELEPHONE: 325-5018**

August 2, 1974

El Paso Natural Gas Company  
P. O. Box 990  
Farmington, New Mexico 87401

Attention: Mr. C. E. Matthews  
Division Manager Productions

Gentlemen:

Enclosed is a copy of Lone Star Industries' Application to the New Mexico Oil Conservation Commission for approval of non-standard locations in Section 24, Township 29 North, Range 5 West, Rio Arriba County, New Mexico.

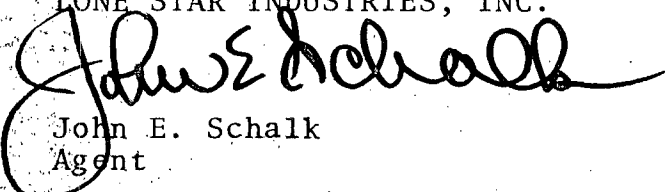
As an offset operator, El Paso Natural Gas Company should be notified of the applicant's request as submitted to the Commission.

If El Paso Natural Gas Company has no objection to the request as submitted, we would appreciate being so advised.

Your consideration of this request will be appreciated.

Yours very truly,

LONE STAR INDUSTRIES, INC.



John E. Schalk  
Agent

JES/lp

Enclosure

NEW MEXICO OIL CONSERVATION COMMISSION  
WELL LOCATION AND ACERAGE DEDICATION PLAT

RECEIVED  
AUG 19 1974  
OIL CONSERVATION COMM  
Santa Fe 4

All distances must be from the outer boundaries of the Section

Operator Lone Star Industries, Inc. Lease Schalk 52  
~~JOHN E. SCHALK~~ ~~LONE STAR INDUSTRIES, INC.~~

Unit Letter J Section 24 Township 29 NORTH Range 5 WEST County RIO ARriba

Actual Footage Location of Well:  
2058 feet from the SOUTH line and 1312 feet from the EAST line

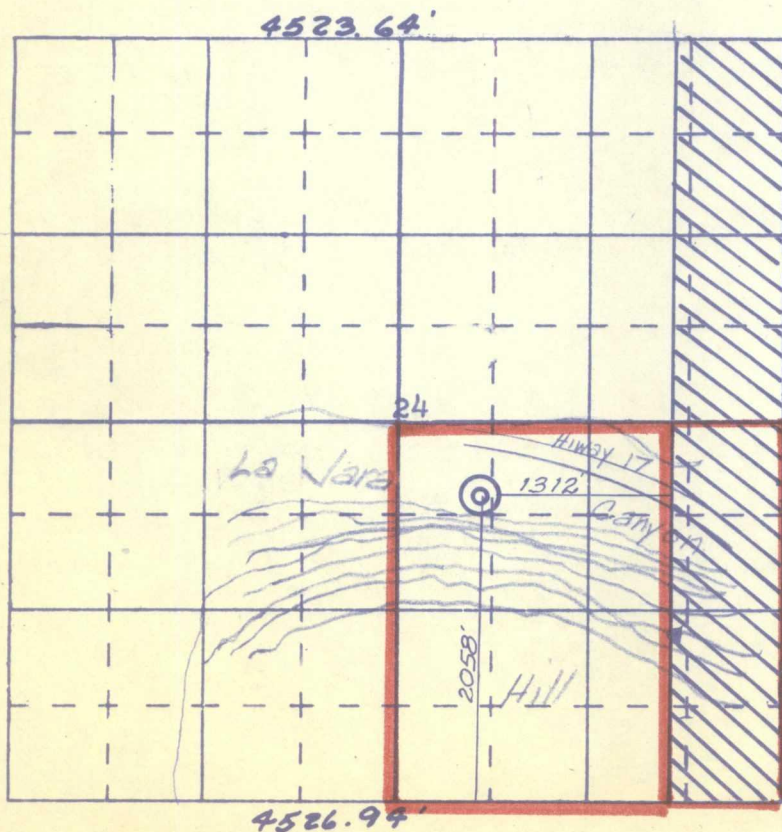
Ground Level Elev. 6508 Producing Formation Pictured Cliffs Pool \_\_\_\_\_ Dedicated Acreage: 114.26 Acres

1. Outline the acreage dedicated to the subject well by colored pencil or hachure marks on the plat below.
2. If more than one lease is dedicated to the well, outline each and identify the ownership thereof (both as to working interest and royalty),
3. If more than one lease of different ownership is dedicated to the well, have the interests of all owners been consolidated by communitization, unitization, force-pooling, etc?

( ) Yes ( ) No If answer is "yes," type of consolidation \_\_\_\_\_

If answer is "no," list the owners and tract descriptions which have actually consolidated. (Use reverse side of this form if necessary.) \_\_\_\_\_

No allowable will be assigned to the well until all interests have been consolidated (by communitization, unitization, forced-pooling, or otherwise) or until a non standard unit, eliminating such interests, has been approved by the Commission.



CERTIFICATION

I hereby certify that the information contained herein is true and complete to the best of my knowledge and belief.

*John E. Schalk*  
Name

John E. Schalk

Position

Agent

Company

Lone Star Industries, Inc.

Date

July 31, 1974


I hereby certify that the well location shown on this plat was plotted from field notes of actual surveys made by me or under my supervision, and that the same is true and correct to the best of my knowledge and belief.

9 October 1973

Date Surveyed

Registered Professional Engineer  
and/or Land Surveyor

*James P. Leese*  
James P. Leese



Certificate No.

1463

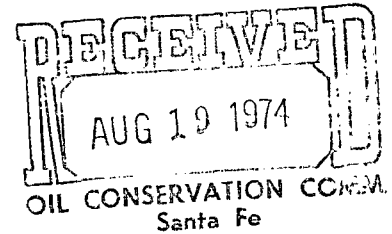
NW 1/4 SP - 972  
ARAPAHOE DRILLING CO.

P.O. BOX 2078 • FARMINGTON, NEW MEXICO 87401 104 D II

JOHN E. SCHALK  
MANAGING PARTNER

Sept 18  
AREA CODE 505  
TELEPHONE: 325-5018

July 31, 1974



Mr. A. L. Porter, Jr.  
Secretary-Director  
New Mexico Oil Conservation Commission  
P.O. Box 2088  
Santa Fe, New Mexico 87501

Dear Mr. Porter:

We wish to submit for your consideration a request for approval of the following non-standard producing unit:

Lone Star Industries, Inc., Schalk 52-2 (Pictured Cliffs)  
2470' from the North Line, 695' from the East Line,  
Section 24, Township 29 North, Range 5 West,  
Rio Arriba County, New Mexico.

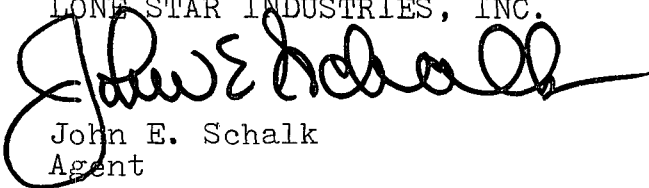
The Northeast quarter of Section 24, Township 29 North, Range 5 West, Rio Arriba County, New Mexico contains only 114.21 acres due to variations in legal subdivision which necessitates the non-standard producing unit.

Lone Star Industries, Inc. is the designated operator by way of a Farm-In from Aztec Oil and Gas Company, for all of Section 24, Township 29 North, Range 5 West, Rio Arriba County, New Mexico.

Your consideration of this application is greatly appreciated.

Yours very truly,

LONE STAR INDUSTRIES, INC.

  
John E. Schalk  
Agent