

C-141

FINAL

REPORT

District I  
1625 N. French Dr., Hobbs, NM 88240  
District II  
1301 W. Grand Avenue, Artesia, NM 88210  
District III  
1000 Rio Brazos Road, Aztec, NM 87410  
District IV  
1220 S. St. Francis Dr., Santa Fe, NM 87505

State of New Mexico  
Energy Minerals and Natural Resources  
Oil Conservation Division  
1220 South St. Francis Dr.  
Santa Fe, NM 87505

Form C-141  
Revised October 10, 2003

Submit 2 Copies to appropriate  
District Office in accordance  
with Rule 116 on back  
side of form

Release Notification and Corrective Action

OPERATOR

☒ Initial Report

☐ Final Report

Name of Company	Plains Pipeline, LP	Contact	Jason Henry
Address	2530 Hwy 214 - Denver City, Tx 79323	Telephone No.	(575) 441-1099
Facility Name	Skelly Baker Pump Historical	Facility Type	Pump Station and pipeline
Surface Owner	Ed Johnston	Mineral Owner	
		Lease No.	30.025.12803

LOCATION OF RELEASE

Unit Letter	Section	Township	Range	Feet from the	North/South Line	Feet from the	East/West Line	County
F	27	22S	37E					Lea

Latitude N 32.366885° Longitude W 103.154997°

NATURE OF RELEASE

WTZ 80'

Type of Release	Crude Oil	Volume of Release	Unknown	Volume Recovered	Unknown
Source of Release	Pump Station Piping	Date and Hour of Occurrence	Unknown	Date and Hour of Discovery	March 2010 3:10
Was Immediate Notice Given?	<input type="checkbox"/> Yes <input type="checkbox"/> No <input checked="" type="checkbox"/> Not Required	If YES, To Whom?			
By Whom?		Date and Hour			
Was a Watercourse Reached?	<input type="checkbox"/> Yes <input checked="" type="checkbox"/> No	If YES, Volume Impacting the Watercourse.			

RECEIVED

OCT 15 2010

HOBBSOCD

If a Watercourse was Impacted, Describe Fully.\*


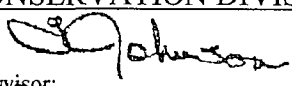

Describe Cause of Problem and Remedial Action Taken.\*

Source of release is unknown due to the historic nature; suspected cause is the crude oil pump station that is near the historic staining.

Describe Area Affected and Cleanup Action Taken.\*

Historic release of crude resulted in area of asphaltines measuring approximately 50' x 200'. The impacted soil will be disposed of at a NMOCD permitted facility and clean backfill will be purchased from the landowner.

I hereby certify that the information given above is true and complete to the best of my knowledge and understand that pursuant to NMOCD rules and regulations all operators are required to report and/or file certain release notifications and perform corrective actions for releases which may endanger public health or the environment. The acceptance of a C-141 report by the NMOCD marked as "Final Report" does not relieve the operator of liability should their operations have failed to adequately investigate and remediate contamination that pose a threat to ground water, surface water, human health or the environment. In addition, NMOCD acceptance of a C-141 report does not relieve the operator of responsibility for compliance with any other federal, state, or local laws and/or regulations.

Signature: 	OIL CONSERVATION DIVISION	
Printed Name: Jason Henry	Approved by District Supervisor:  ENVIRONMENTAL ENGINEER	
Title: Remediation Coordinator	Approval Date: 10-15-10	Expiration Date: 12-15-10
E-mail Address: jhenry@paalp.com	Conditions of Approval: 	
Date: 10-15-2010 Phone: (575) 441-1099	Attached <input type="checkbox"/> SUBMIT FINAL C-141 w/DOCS BY IRP# 10.10.2638	

\* Attach Additional Sheets If Necessary

n LWS 1028848163  
n LWS 1028827419  
51316