

District I
1625 N. French Dr., Hobbs, NM 88240
District II
1301 W. Grand Avenue, Artesia, NM 83210
District III
1000 Rio Brazos Road, Aztec, NM 87410
District IV
1220 S. St. Francis Dr., Santa Fe, NM 87505

State of New Mexico
Energy Minerals and Natural Resources
Oil Conservation Division
1220 South St. Francis Dr.
Santa Fe, NM 87505

Form C-141
Revised October 10, 2003
Submit 2 Copies to appropriate
District Office in accordance
with Rule 116 on back
side of form

Release Notification and Corrective Action

MKMW 1101328629

OPERATOR

☒ Initial Report ☐ Final Report

Name of Company Yates Petroleum Corporation	OGRID Number 25575	Contact Robert Asher
Address 104 S. 4 TH Street	Telephone No. 575-748-1471	
Facility Name Creek AL Federal Battery	API Number 30-015-10430	Facility Type Battery
Surface Owner Federal	Mineral Owner Federal	Lease No. LC-028990B

LOCATION OF RELEASE



Unit Letter D	Section 25	Township 18S	Range 30E	Feet from the 990'	North/South Line North	Feet from the 330'	East/West Line West	County Eddy
------------------	---------------	-----------------	--------------	-----------------------	---------------------------	-----------------------	------------------------	----------------

Latitude 32.72282 Longitude 103.91761

NATURE OF RELEASE


Type of Release Produced Water	Volume of Release 10 B/PW	Volume Recovered 0 B/PW
Source of Release Water Tank	Date and Hour of Occurrence 1/2/2010, AM	Date and Hour of Discovery 1/2/2010, AM
Was Immediate Notice Given? <input type="checkbox"/> Yes <input type="checkbox"/> No <input checked="" type="checkbox"/> Not Required	If YES, To Whom? N/A	
By Whom? N/A	Date and Hour N/A	
Was a Watercourse Reached? <input type="checkbox"/> Yes <input checked="" type="checkbox"/> No	If YES, Volume Impacting the Watercourse. N/A	
If a Watercourse was Impacted, Describe Fully.* N/A		
Describe Cause of Problem and Remedial Action Taken.* A load of produced water was scheduled for pick up, but the water hauler did not arrive before the tank filled and ran over. No produced water to recover, truck called to empty water tank.		
Describe Area Affected and Cleanup Action Taken.* An approximate area of 20' X 20'. All water remained within bermed battery. Vertical and horizontal delineation samples will be taken and analysis ran for TPH & BTEX. Chlorides will be documented. If results are above RRAL's for site ranking of zero (0), a work plan or corrective action plan will be submitted. If results are below RRAL's for site ranking of zero (0), a Final Report C-141 will be submitted requesting closure. Depth to Ground Water: >100' (approximately 184'), Wellhead Protection Area: No, Distance to Surface Water Body: >1000', SITE RANKING IS 0.		
I hereby certify that the information given above is true and complete to the best of my knowledge and understand that pursuant to NMOCD rules and regulations all operators are required to report and/or file certain release notifications and perform corrective actions for releases which may endanger public health or the environment. The acceptance of a C-141 report by the NMOCD marked as "Final Report" does not relieve the operator of liability should their operations have failed to adequately investigate and remediate contamination that pose a threat to ground water, surface water, human health or the environment. In addition, NMOCD acceptance of a C-141 report does not relieve the operator of responsibility for compliance with any other federal, state, or local laws and/or regulations.		

OIL CONSERVATION DIVISION

Signature: 	Approved by District 	
Printed Name: Robert Asher	Approval Date: 3/31/11	Expiration Date:
Title: Environmental Regulatory Agent	Conditions of Approval: Remediation per OCD Rules & Guidelines. SUBMIT REMEDIATION PROPOSAL NOT LATER THAN:	
E-mail Address: boba@yatespetroleum.com	* Attached <input type="checkbox"/>	
Date: Wednesday, January 13, 2010 Phone: 575-748-4217	2 RP-558	

* Attach Additional Sheets If Necessary

4/21/11



FACSIMILE TRANSMITTAL SHEET

TO:	FROM:
Mike Bratcher	Robert Asher
FAX NUMBER:	DATE:
9-748-9720	Wednesday, January 13, 2010
COMPANY:	TOTAL NO. OF PAGES INCLUDING COVER:
NMOCD	2
RE:	NOTES/COMMENTS:
C-141; Creek AL Federal Battery	Initial Report (1/2/2010 Release)

☐ URGENT ☒ FOR REVIEW ☐ PLEASE COMMENT ☐ PLEASE REPLY ☐ PLEASE RECYCLE

ADDITIONAL NOTES & COMMENTS:

Call me if you have any questions, 575-748-4217.

Thank you.

Robert Asher

Environmental Regulatory Department

105 SOUTH FOURTH STREET • ARTESIA, NEW MEXICO 88210-2118
PHONE: 575-748-4217 (DIRECT) • FAX: 575-748-4662