

District I
1625 N. French Dr., Hobbs, NM 88240
District II
1301 W. Grand Avenue, Artesia, NM 88210
District III
1000 Rio Brazos Road, Aztec, NM 87410
District IV
1220 S. St. Francis Dr., Santa Fe, NM 87505

State of New Mexico
Energy Minerals and Natural Resources
Oil Conservation Division
1220 South St. Francis Dr.
Santa Fe, NM 87505

Form C-141
Revised October 10, 2003

Submit 2 Copies to appropriate
District Office in accordance
with Rule 116 on back
side of form

30-015-34021

Release Notification and Corrective Action

7 KM10 110839001

Name of Company <u>Burnett Oil Co. Inc.</u>		Contact <u>Barton Matthews</u>	<input checked="" type="checkbox"/> Initial Report <input type="checkbox"/> Final Report
Address <u>801 Cherry St. Ste 1500 Ft. Worth</u>		Telephone No. <u>575-677-2313</u>	
Facility Name <u>Gissler A #25</u>		Facility Type <u>Producing Well</u>	
Surface Owner <u>BLM</u>	Mineral Owner	Lease No.	

LOCATION OF RELEASE

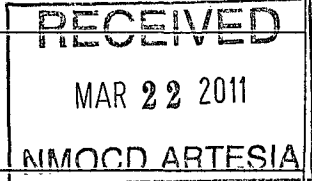
Unit Letter	Section	Township	Range	Feet from the	North/South Line	Feet from the	East/West Line	County
	14	17	30					Eddy

Latitude 32° 42' 200' Longitude 103° 08' 555

NATURE OF RELEASE

Type of Release <u>Salt Water</u>	Volume of Release <u>768 BL</u>	Volume Recovered <u>0</u>
Source of Release <u>Water Flow / Bradenhead</u>	Date and Hour of Occurrence <u>3/16</u>	Date and Hour of Discovery
Was Immediate Notice Given? <input checked="" type="checkbox"/> Yes <input type="checkbox"/> No <input type="checkbox"/> Not Required	If YES, To Whom? <u>BLM - Bob Ballard</u> <u>OCD - Mike Bratcher</u>	
By Whom? <u>Barton M. - Eddie Seay</u>	Date and Hour <u>3/17</u>	
Was a Watercourse Reached? <input type="checkbox"/> Yes <input checked="" type="checkbox"/> No	If YES, Volume Impacting the Watercourse.	

If a Watercourse was Impacted, Describe Fully.*



Describe Cause of Problem and Remedial Action Taken.*

Water Flow on Bradenhead - leaked 768 bls on location
shut valves / plum valve to test tanks + flow down.

Describe Area Affected and Cleanup Action Taken.*

Began work on location / all fluids on location
will excavate contaminated soil test / re-caliche fill final 141

I hereby certify that the information given above is true and complete to the best of my knowledge and understand that pursuant to NMOC D rules and regulations all operators are required to report and/or file certain release notifications and perform corrective actions for releases which may endanger public health or the environment. The acceptance of a C-141 report by the NMOC D marked as "Final Report" does not relieve the operator of liability should their operations have failed to adequately investigate and remediate contamination that pose a threat to ground water, surface water, human health or the environment. In addition, NMOC D acceptance of a C-141 report does not relieve the operator of responsibility for compliance with any other federal, state, or local laws and/or regulations.

Signature: <u>Eddie Seay</u>		OIL CONSERVATION DIVISION	
Printed Name: <u>Eddie W Seay</u>		Approved by District Supervisor:	
Title: <u>Agent</u>	Approval Date: <u>3/24/11</u>	Expiration Date:	
E-mail Address: <u>seay@leaco.net</u>	Conditions of Approval:		Attached <input type="checkbox"/>
Date: <u>3/21/2011</u>	Remediation per OCD Rules & Guidelines. SUBMIT REMEDIATION PROPOSAL NOT LATER THAN:		

* Attach Additional Sheets If Necessary

3/24/11

2 RP-653

March 21, 2011

NMOCD
ATTN: Mike Bratcher
1301 West Grand Ave.
Artesia, NM 88210


RE: Gissler A #25
Leak

Mr. Bratcher:

Find attached C-141 and photos of initial findings. When the location has been cleaned up, a final C-141 will be sent.

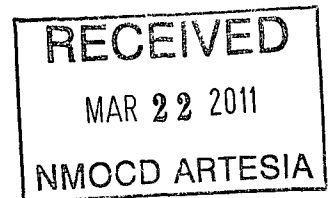
Call if you have any questions.

Thanks,



Eddie W. Seay
Eddie Seay Consulting
601 W. Illinois
Hobbs, NM 88242
575-392-2236
seay04@leaco.net

cc: BLM Bob Ballard
Burnett Oil



BURNETT OIL CO., INC.

LEASE NO. NMLC029338A

GISSLER A #25

API #30-015-3 4 021

N 330' FSL, 2230' FWL

SEC.14-T17S-R30E

EDDY COUNTY, NM



