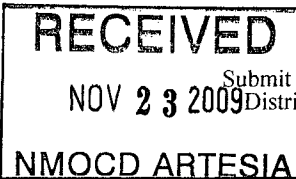


District I
1625 N. French Dr., Hobbs, NM 88240
District II
1301 W. Grand Avenue, Artesia, NM 88210
District III
1000 Rio Brazos Road, Aztec, NM 87410
District IV
1220 S. St. Francis Dr., Santa Fe, NM 87505

State of New Mexico
Energy Minerals and Natural Resources

Oil Conservation Division
1220 South St. Francis Dr.
Santa Fe, NM 87505



Form C-141
Revised October 10, 2003
Submit 2 Copies to appropriate District Office in accordance with Rule 116 on back side of form

30-015-21748

Release Notification and Corrective Action

OPERATOR

☒ Initial Report ☒ Final Report

Name of Company: Geronimo SWD LLC 263684	Contact: James B. Campanella
Address: P.O. Box 568, Artesia, NM 88210	Telephone No.: 575-746-1280
Facility Name: Green A. Fed. #10	Facility Type: Salt Water Disposal

Surface Owner: BLM	Mineral Owner: BLM	Lease No. SWD-843
--------------------	--------------------	-------------------


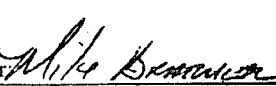
LOCATION OF RELEASE

Unit Letter K	Section 29	Township 17S	Range 29E	Feet from the 1980	North/South Line South	Feet from the 1980	East/West Line West	County Eddy
------------------	---------------	-----------------	--------------	-----------------------	---------------------------	-----------------------	------------------------	----------------

Latitude _____ Longitude _____

NATURE OF RELEASE

Type of Release Produced Water	Volume of Release 75 bbls	Volume Recovered 10 bbls
Source of Release 2" Nipple on disposal pump	Date and Hour of Occurrence 11/02/2009 @ 6am	Date and Hour of Discovery 11/02/2009 @ 7am
Was Immediate Notice Given? <input checked="" type="checkbox"/> Yes <input type="checkbox"/> No <input type="checkbox"/> Not Required	If YES, To Whom? Mike Bratcher/ NMOCD Dist 2, Paul Evans - BLM Carlsbad Office	
By Whom? James B Campanella	Date and Hour 11-02-2009 8:00 am	
Was a Watercourse Reached? <input type="checkbox"/> Yes <input checked="" type="checkbox"/> No	If YES, Volume Impacting the Watercourse. NA	
If a Watercourse was Impacted, Describe Fully.* NA		
Describe Cause of Problem and Remedial Action Taken.* 2" nipple on discharge side of pump broke. Replaced with new stainless steel XH nipple.		
Describe Area Affected and Cleanup Action Taken.* Average 5' wide x 600' long. Ran across location 300' and sown path approx. 300'. Called vacuum truck to pick up puddled water. Blended fresh dirt and put down Hi Nitrogen Fertilizer.		
I hereby certify that the information given above is true and complete to the best of my knowledge and understand that pursuant to NMOCD rules and regulations all operators are required to report and/or file certain release notifications and perform corrective actions for releases which may endanger public health or the environment. The acceptance of a C-141 report by the NMOCD marked as "Final Report" does not relieve the operator of liability should their operations have failed to adequately investigate and remediate contamination that pose a threat to ground water, surface water, human health or the environment. In addition, NMOCD acceptance of a C-141 report does not relieve the operator of responsibility for compliance with any other federal, state, or local laws and/or regulations.		

Signature: 	OIL CONSERVATION DIVISION	
Printed Name: James B. Campanella	Approved by District Supervisor 	
Title: Member/Manager	Approval Date: 3/31/11	Expiration Date:
E-mail Address: judahoil@yahoo.com	Conditions of Approval:	
Date: 11/23/09 Phone: 575-746-1280	Attached <input type="checkbox"/>	

* Attach Additional Sheets If Necessary

REMEDIAL per OCD Rules and Guidelines. SUBMIT REMEDIATION PROPOSAL BY:

5/1/11

2 RP-682