

District I  
1625 N. French Dr., Hobbs, NM 88240  
District II  
1301 W. Grand Avenue, Artesia, NM 88210  
District III  
1000 Rio Brazos Road, Aztec, NM 87410  
District IV  
1220 S. St. Francis Dr., Santa Fe, NM 87505

State of New Mexico  
Energy Minerals and Natural Resources

Oil Conservation Division  
1220 South St. Francis Dr.  
Santa Fe, NM 87505

Form C-141  
Revised October 10, 2003

Submit 2 Copies to appropriate  
District Office in accordance  
with Rule 116 on back  
side of form

### Release Notification and Corrective Action

#### OPERATOR

☒ Initial Report ☐ Final Report

Name of Company Yates Petroleum Corporation	OGRID Number 25575	Contact Robert Asher
Address 104 S. 4 <sup>TH</sup> Street		Telephone No. 575-748-1471
Facility Name Anemone ANE Federal #2	API Number 30-015-27982	Facility Type Battery
Surface Owner Federal	Mineral Owner Federal	Lease No. NM-72814

#### LOCATION OF RELEASE

Unit Letter	Section	Township	Range	Feet from the	North/South Line	Feet from the	East/West Line	County
D	9	22S	24E	1090	North	840	West	Eddy

Latitude 32.40957 Longitude 104.50867

#### NATURE OF RELEASE

Type of Release Crude Oil and Produced Water	Volume of Release 11 B/O & 155 B/PW	Volume Recovered 10 B/O & 150 B/PW
Source of Release Water Tank	Date and Hour of Occurrence 10/9/2009 - AM	Date and Hour of Discovery 10/9/2009 - AM
Was Immediate Notice Given? <input checked="" type="checkbox"/> Yes <input type="checkbox"/> No <input type="checkbox"/> Not Required	If YES, To Whom? Mike Bratcher, NMOCD District II	
By Whom? Jerry Fanning/Yates Petroleum Corporation	Date and Hour 10/9/2009 - AM (voicemail & e-mail)	
Was a Watercourse Reached? <input type="checkbox"/> Yes <input checked="" type="checkbox"/> No	If YES, Volume Impacting the Watercourse. N/A	

If a Watercourse was Impacted, Describe Fully.\*

N/A

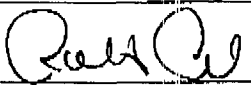
Describe Cause of Problem and Remedial Action Taken.\*

Support brackets on the water leg broke causing overflow line on back of tank to fall over. Oil and produced water contained inside berm. Called vacuum truck.

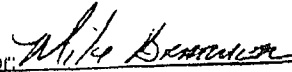
Describe Area Affected and Cleanup Action Taken.\*

An approximate area of 210' X 60'. Incoming production diverted to other tanks on location, vacuumed up remaining oil and water, repairs being made. Will conduct vertical & horizontal delineation to determine extent of contamination (samples will be sent to an NMOCD approved laboratory). Sample results will determine next actions (closure request or a work plan will be submitted). **Depth to Ground Water: 50-99', Wellhead Protection Area: No, Distance to Surface Water Body: >1000', SITE RANKING IS 10.**

I hereby certify that the information given above is true and complete to the best of my knowledge and understand that pursuant to NMOCD rules and regulations all operators are required to report and/or file certain release notifications and perform corrective actions for releases which may endanger public health or the environment. The acceptance of a C-141 report by the NMOCD marked as "Final Report" does not relieve the operator of liability should their operations have failed to adequately investigate and remediate contamination that pose a threat to ground water, surface water, human health or the environment. In addition, NMOCD acceptance of a C-141 report does not relieve the operator of responsibility for compliance with any other federal, state, or local laws and/or regulations.

Signature: 
Printed Name: Robert Asher
Title: Environmental Regulatory Agent
E-mail Address: boba@ypcnm.com
Date: Wednesday, October 21, 2009 Phone: 575-748-4217

#### OIL CONSERVATION DIVISION

Approved by District Supervisor: 

Approval Date: 4/4/11 Expiration Date:


Conditions of Approval: Attached ☐

REMEDATION per OCD Rules and  
Guidelines. SUBMIT REMEDIATION  
PROPOSAL BY:

5/4/11

2 RP-703

\* Attach Additional Sheets If Necessary



---

**FACSIMILE TRANSMITTAL SHEET**

---

TO:	FROM:
Mike Bratcher	Robert Asher
FAX NUMBER:	DATE:
9-748-9720	Wednesday, October 21, 2009
COMPANY:	TOTAL NO. OF PAGES INCLUDING COVER:
NMOCD	3
RE:	NOTES/COMMENTS:
C-141; Anemone ANE Federal #2	Initial Report (10/9/2009 Release)

---

☐ URGENT    ☒ FOR REVIEW    ☐ PLEASE COMMENT    ☐ PLEASE REPLY    ☐ PLEASE RECYCLE

---

ADDITIONAL NOTES & COMMENTS:

Call me if you have any questions, 575-748-4217.

Thank you.

Robert Asher

Environmental Regulatory Department

105 SOUTH FOURTH STREET • ARTESIA, NEW MEXICO 88210-2118  
PHONE: 575-748-4217 (DIRECT) • FAX: 575-748-4662