



CTB 10.13.95

APPROVED

CTB-394

10 6 52

September 19, 1995

New Mexico Oil Conservation Division  
2040 South Pacheco  
PO Box 6429  
Santa Fe, NM 87505

Attn: Mr. William J. LeMay  
Division Director, New Mexico Conservation Division

**Re: Exception to Rule 309-A  
Administrative Approval to Lease Commingle  
W. H. Rhodes "A" Federal and W. H. Rhodes "B" Federal NCT-1  
Sections 22 & 26 (respectively), Tws. 26S, Rng. 37E  
Lea County, New Mexico**

Dear Mr. LeMay,

Texaco Exploration and Production Inc. Respectfully requests administrative approval to commingle production from the W. H. Rhodes "A" Federal and the W. H. Rhodes "B" Federal NCT-1 leases. The production from both leases would be commingled in a common facility located in unit letter G, section 27, township 26S, and range 37E.

At this time, the W. H. Rhodes "A" Federal #7 is the only producing well on the subject lease. Production from this one well is routed to a storage facility located in unit letter K, section 22, township 26S, and range 37E (within the W. H. Rhodes "A" lease). Texaco proposes to re-route production from the W. H. Rhodes "A" Federal lease to the W. H. Rhodes "B" Federal NCT-1 lease where an adequate storage facility will be capable of accommodating production from both leases. This proposal is made in an effort to eliminate the unnecessary expense of operating an entire storage facility for a single well, thus increasing the economic life of the lease.

For further information, please see the attached acreage plats, facility diagrams, facility descriptions, area maps, and lists of mineral interest owners.

All mineral interest holders have been notified of this proposal by copy of this package sent by certified mail. If you have any questions concerning this request please contact Darrell J. Carriger at (505) 397-0426. Thank you for your consideration of this proposal.

Sincerely,

Russell S. Pool  
Hobbs Operating Unit Sr. Engineer

cc: NMOCD-Hobbs

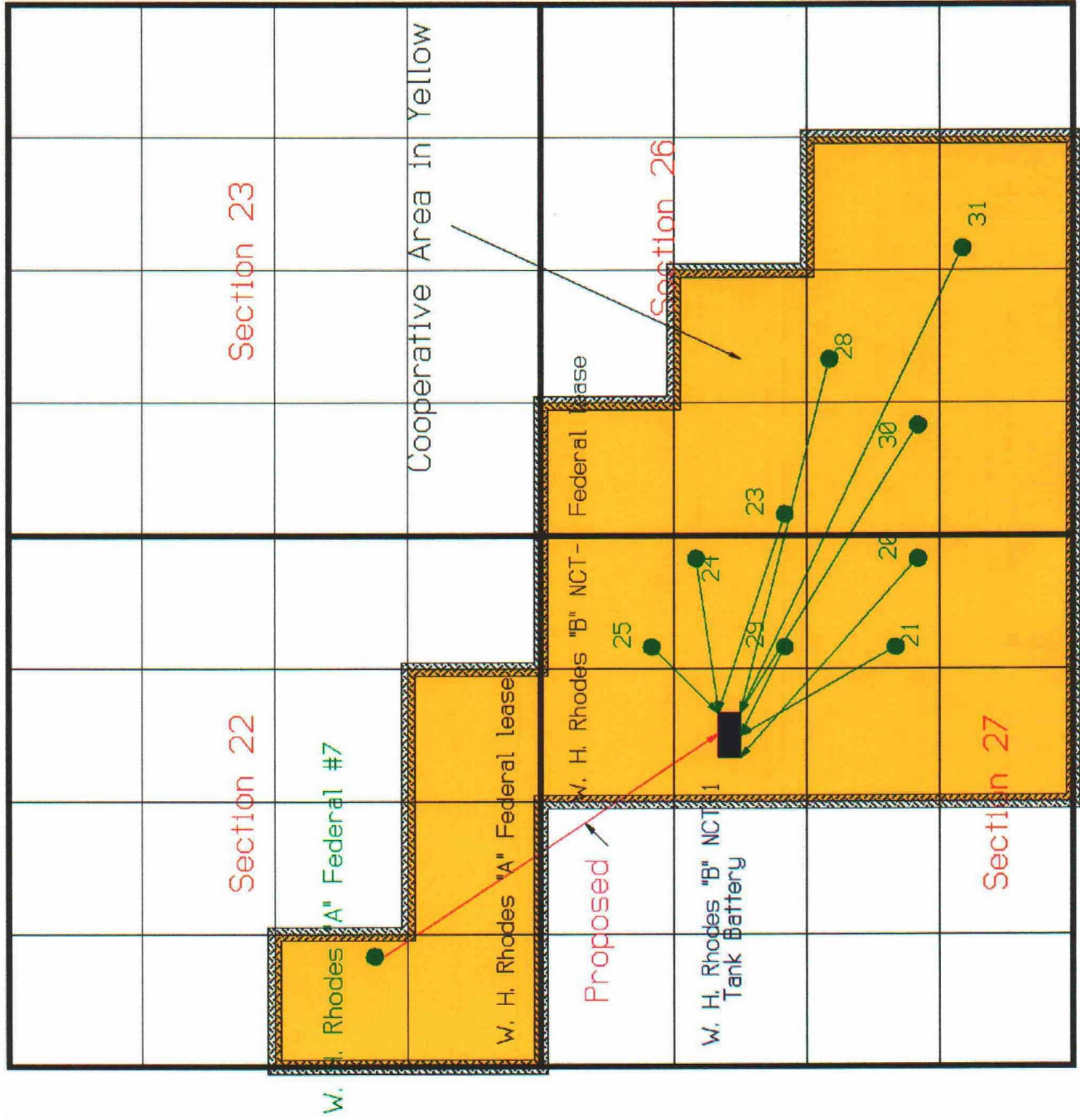
DJC/s

file  
chrono  
Attachments

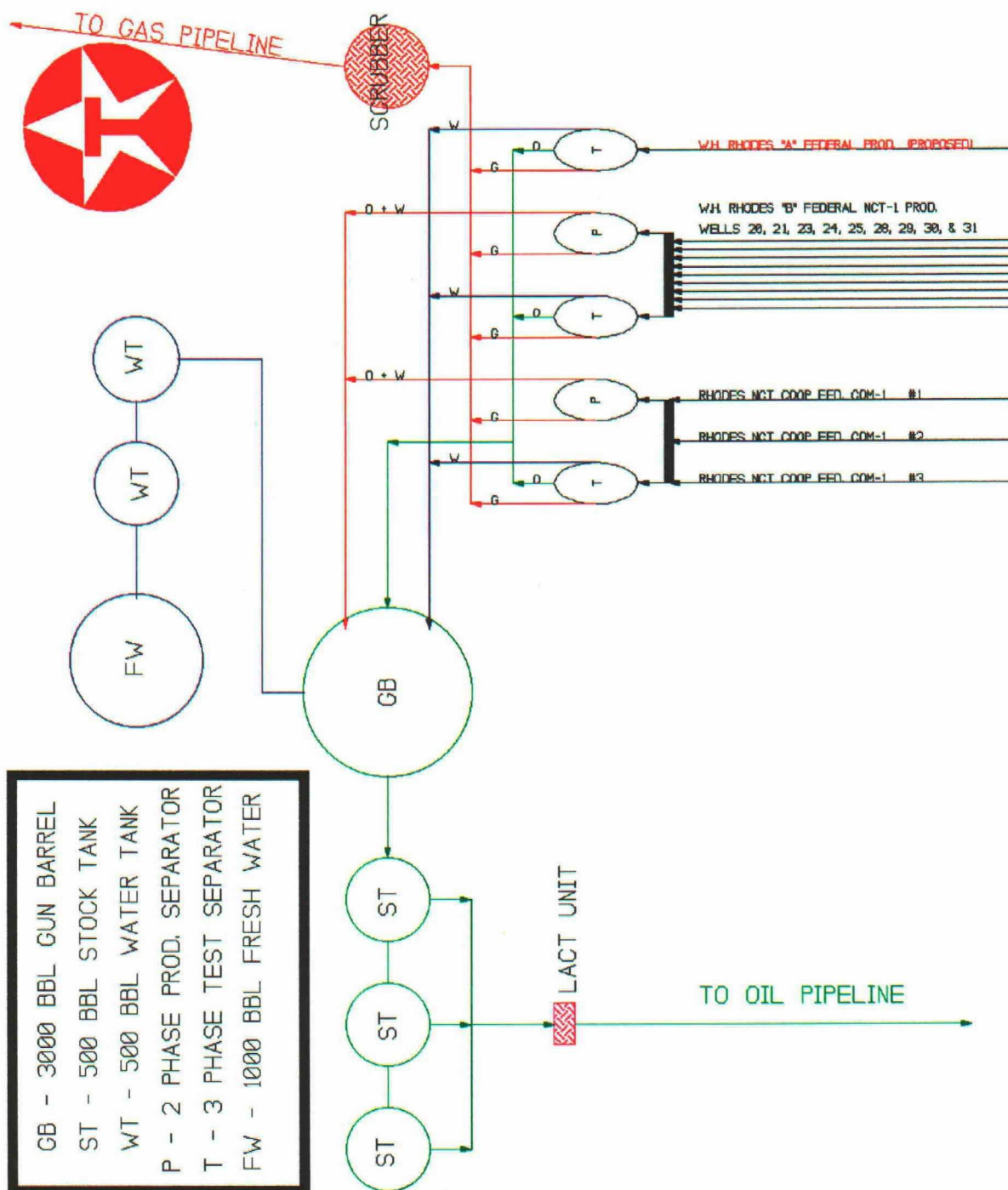
**The following informational items are required by Rule 309-B  
(administrative approval for lease commingling).**

1. Production from both leases comes solely from the Rhodes Yates Seven Rivers interval.
2. The facility installation (please see the attached diagram) is in compliance with the "Manual for the Installation and Operation of Commingling Facilities".
- 3-4. All mineral interest holders and transporters have been notified of this proposal by copy of this application sent by certified mail.
5. Production from both leases will be metered separately (according to the "Manual for the Installation and Operation of Commingling Facilities") due to the diversity in royalty interest.

Area Map of W. H. Rhodes "A" Federal and W. H. Rhodes "B" NCT-1 Federal leases



# W. H. RHODES "B" FEDERAL NCT-1 LEASE FACILITY INSTALLATION



DISTRICT I  
P.O. Box 1980, Hobbs, NM 88241-1980  
DISTRICT II  
P.O. Box Drawer DD, Artesia, NM 88211-0719  
DISTRICT III  
1000 Rio Brazos Rd., Aztec, NM 87410  
DISTRICT IV  
P.O. Box 2088, Santa Fe, NM 87504-2088

State of New Mexico  
Energy, Minerals and Natural Resources Department

OIL CONSERVATION DIVISION

P.O. Box 2088  
Santa Fe, New Mexico 87504-2088

Form C-102  
Revised February 10, 1994  
Instructions on back  
Submit to Appropriate District Office  
State Lease - 4 Copies  
Fee Lease - 3 Copies  
☐ AMENDED REPORT

WELL LOCATION AND ACREAGE DEDICATION PLAT

<sup>1</sup> API Number 30 025 32102	<sup>2</sup> Pool Code 52250	<sup>3</sup> Pool Name RHODES YATES SEVEN RIVERS
<sup>4</sup> Property Code 11063	<sup>5</sup> Property Name RHODES, W. H. -A- FEDERAL	<sup>6</sup> Well No. 7
<sup>7</sup> OGRID Number 022351	<sup>8</sup> Operator Name TEXACO EXPLORATION & PRODUCTION INC.	<sup>9</sup> Elevation

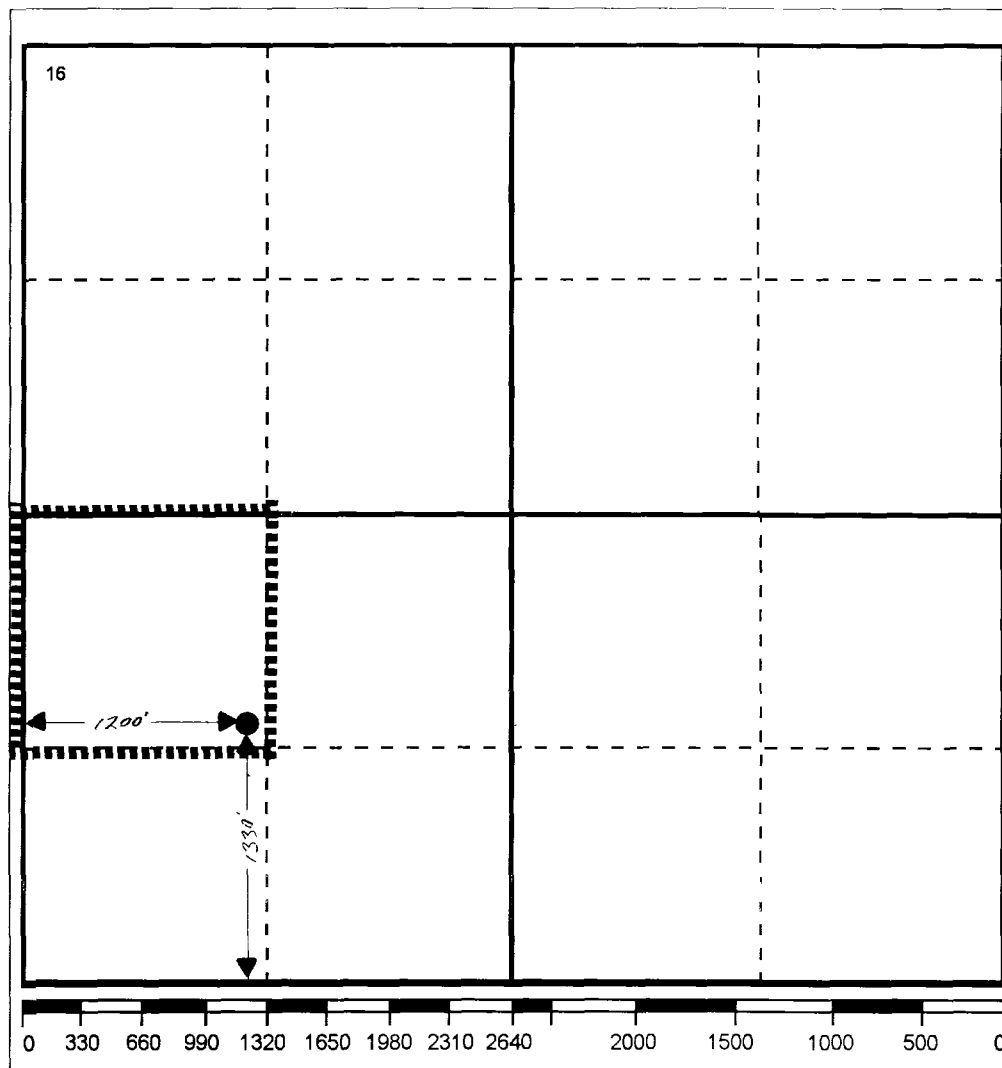
<sup>10</sup> Surface Location

Ul or lot no. L	Section 22	Township 26S	Range 37E	Lot.Idn	Feet From The 1330	North/South Line S	Feet From The 1200	East/West Line W	County LEA
--------------------	---------------	-----------------	--------------	---------	-----------------------	-----------------------	-----------------------	---------------------	---------------

<sup>11</sup> Bottom Hole Location If Different From Surface

Ul or lot no.	Section	Township	Range	Lot.Idn	Feet From The	North/South Line	Feet From The	East/West Line	County
<sup>12</sup> Dedicated Acres 40	<sup>13</sup> Joint or Infill No	<sup>14</sup> Consolidation Code	<sup>15</sup> Order No.						

NO ALLOWABLE WILL BE ASSIGNED TO THIS COMPLETION UNTIL ALL INTERESTS HAVE BEEN CONSOLIDATED  
OR A NON-STANDARD UNIT HAS BEEN APPROVED BY THE DIVISION



<b>17 OPERATOR CERTIFICATION</b> I hereby certify that the information contained herein is true and complete to the best of my knowledge and belief  Signature  Printed Name Darrell J. Carriger Position Engineering Assistant Date 9/19/95
<b>18 SURVEYOR CERTIFICATION</b> I hereby certify that the well location shown on this plat was plotted from field notes of actual surveys made by me or under my supervision, and that the same is true and correct to the best of my knowledge and belief. Date Surveyed  Signature & Seal of Professional Surveyor  Certificate No.

DISTRICT I  
P.O. Box 1980, Hobbs, NM 88241-1980  
DISTRICT II  
P.O. Box Drawer DD, Artesia, NM 88211-0719  
DISTRICT III  
1000 Rio Brazos Rd., Aztec, NM 87410  
DISTRICT IV  
P.O. Box 2088, Santa Fe, NM 87504-2088

State of New Mexico  
Energy, Minerals and Natural Resources Department

**OIL CONSERVATION DIVISION**

P.O. Box 2088  
Santa Fe, New Mexico 87504-2088

Form C-102  
Revised February 10, 1994  
Instructions on back  
Submit to Appropriate District Office  
State Lease - 4 Copies  
Fee Lease - 3 Copies  
☐ AMENDED REPORT

**WELL LOCATION AND ACREAGE DEDICATION PLAT**

<sup>1</sup> API Number 30 025 32097	<sup>2</sup> Pool Code 52250	<sup>3</sup> Pool Name RHODES YATES SEVEN RIVERS
<sup>4</sup> Property Code 11064	<sup>5</sup> Property Name RHODES, W. H. -B- FED. NCT-1	<sup>6</sup> Well No. 23
<sup>7</sup> OGRID Number 022351	<sup>8</sup> Operator Name TEXACO EXPLORATION & PRODUCTION INC.	<sup>9</sup> Elevation GL=2984, KB=2994

<sup>10</sup> Surface Location

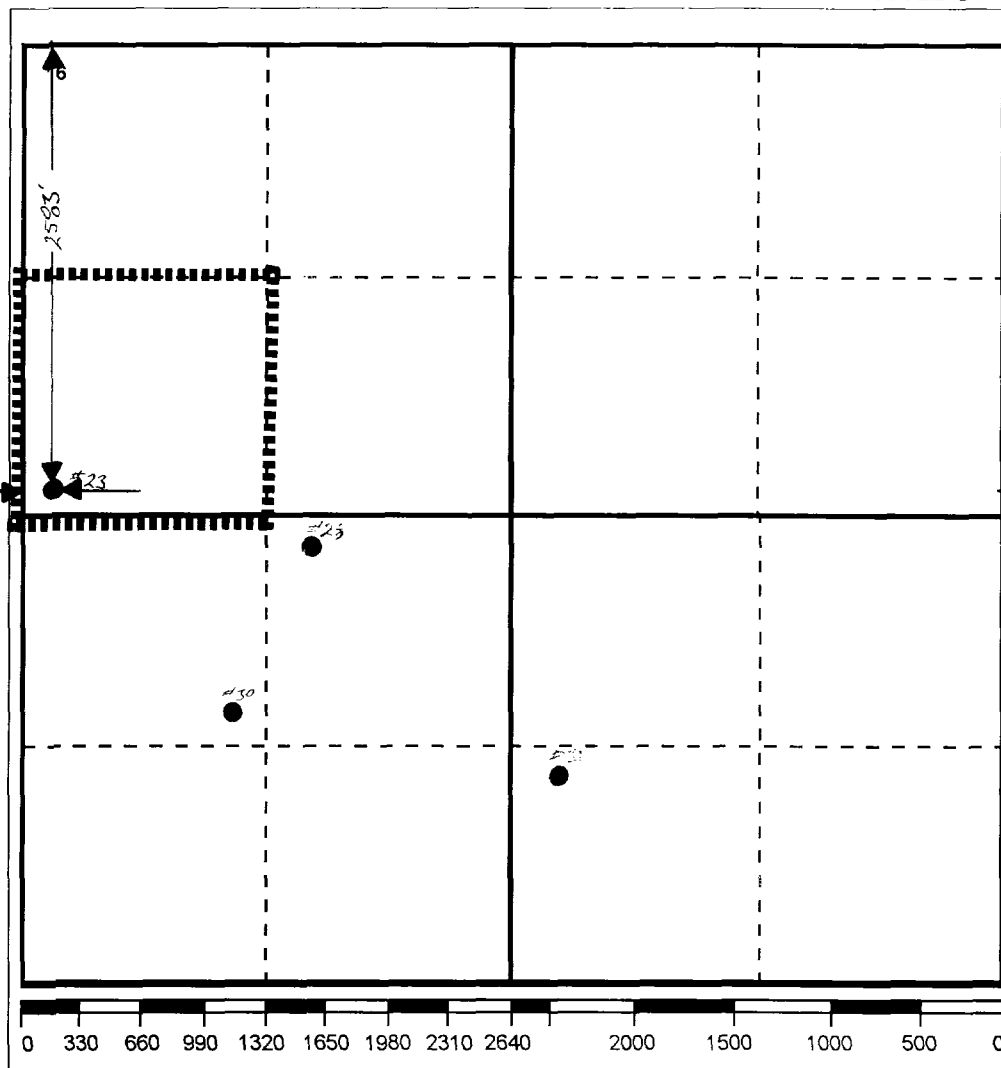
Ul or lot no.	Section	Township	Range	Lot.Idn	Feet From The	North/South Line	Feet From The	East/West Line	County
E	26	26-S	37-E		2583	N	55	W	LEA

<sup>11</sup> Bottom Hole Location If Different From Surface

Ul or lot no.	Section	Township	Range	Lot.Idn	Feet From The	North/South Line	Feet From The	East/West Line	County
---------------	---------	----------	-------	---------	---------------	------------------	---------------	----------------	--------

<sup>12</sup> Dedicated Acres 40	<sup>13</sup> Joint or Infill No	<sup>14</sup> Consolidation Code	<sup>15</sup> Order No.
-------------------------------------	-------------------------------------	----------------------------------	-------------------------

NO ALLOWABLE WILL BE ASSIGNED TO THIS COMPLETION UNTIL ALL INTERESTS HAVE BEEN CONSOLIDATED  
OR A NON-STANDARD UNIT HAS BEEN APPROVED BY THE DIVISION



<b>17 OPERATOR CERTIFICATION</b> I hereby certify that the information contained herein is true and complete to the best of my knowledge and belief  Signature <i>[Signature]</i> Printed Name Darrell J. Carriger Position Engineering Assistant Date 9/19/95
<b>18 SURVEYOR CERTIFICATION</b> I hereby certify that the well location shown on this plat was plotted from field notes of actual surveys made by me or under my supervision, and that the same is true and correct to the best of my knowledge and belief. Date Surveyed  Signature & Seal of Professional Surveyor  Certificate No.

DISTRICT I  
P.O. Box 1980, Hobbs, NM 88241-1980  
DISTRICT II  
P.O. Box Drawer DD, Artesia, NM 88211-0719  
DISTRICT III  
1000 Rio Brazos Rd., Aztec, NM 87410  
DISTRICT IV  
P.O. Box 2088, Santa Fe, NM 87504-2088

State of New Mexico  
Energy, Minerals and Natural Resources Department

Form C-102  
Revised February 10, 1994  
Instructions on back  
Submit to Appropriate District Office  
State Lease - 4 Copies  
Fee Lease - 3 Copies  
☐ AMENDED REPORT

# OIL CONSERVATION DIVISION

P.O. Box 2088  
Santa Fe, New Mexico 87504-2088

## WELL LOCATION AND ACREAGE DEDICATION PLAT

<sup>1</sup> API Number 30 025 32127	<sup>2</sup> Pool Code 52250	<sup>3</sup> Pool Name RHODES YATES SEVEN RIVERS
<sup>4</sup> Property Code 11064	<sup>5</sup> Property Name RHODES, W. H. -B- FED. NCT-1	<sup>6</sup> Well No. 31
<sup>7</sup> OGRID Number 022351	<sup>8</sup> Operator Name TEXACO EXPLORATION & PRODUCTION INC.	<sup>9</sup> Elevation

### <sup>10</sup> Surface Location

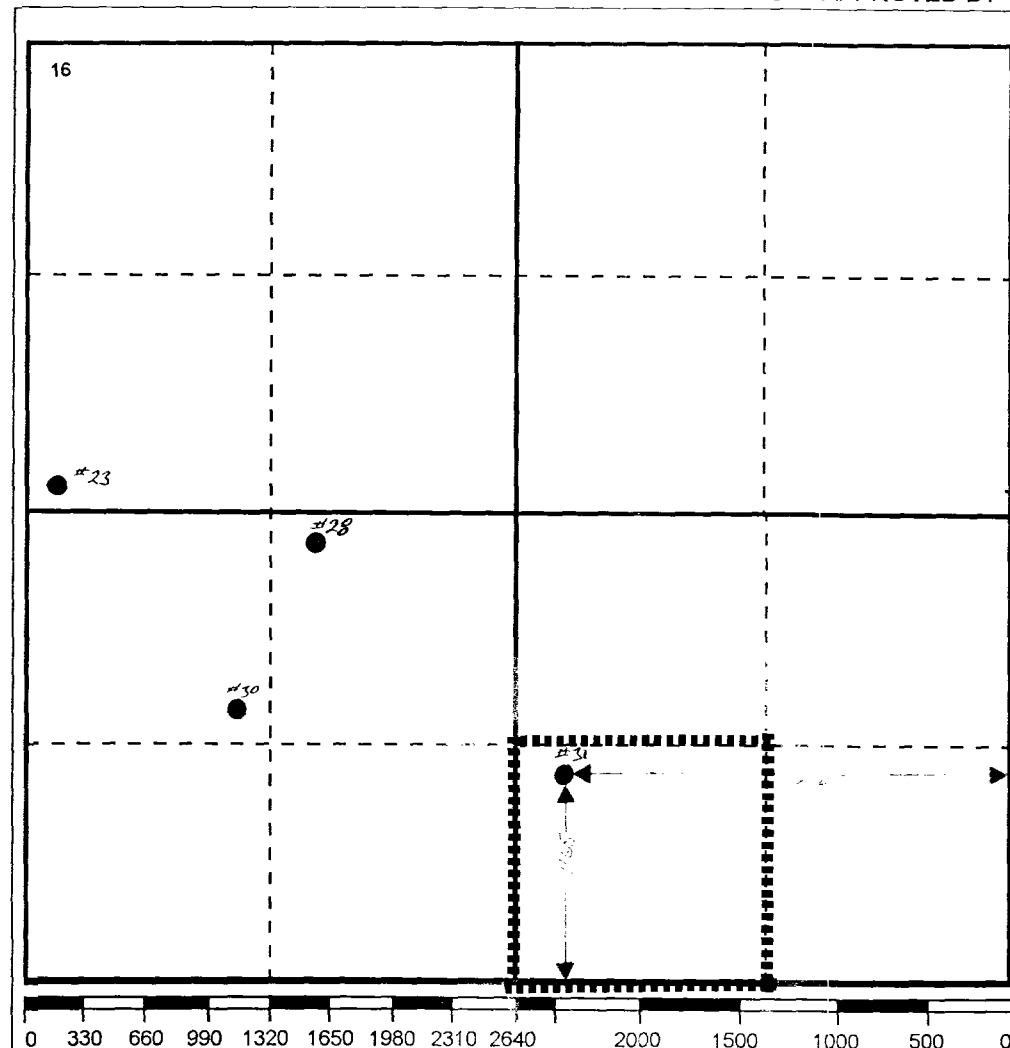
Ul or lot no. O	Section 26	Township 26S	Range 37E	Lot.Idn	Feet From The 1165	North/South Line S	Feet From The 2629	East/West Line E	County LEA
--------------------	---------------	-----------------	--------------	---------	-----------------------	-----------------------	-----------------------	---------------------	---------------

### <sup>11</sup> Bottom Hole Location If Different From Surface

Ul or lot no.	Section	Township	Range	Lot.Idn	Feet From The	North/South Line	Feet From The	East/West Line	County
---------------	---------	----------	-------	---------	---------------	------------------	---------------	----------------	--------

<sup>12</sup> Dedicated Acres 40	<sup>13</sup> Joint or Infill No	<sup>14</sup> Consolidation Code	<sup>15</sup> Order No.
-------------------------------------	-------------------------------------	----------------------------------	-------------------------

NO ALLOWABLE WILL BE ASSIGNED TO THIS COMPLETION UNTIL ALL INTERESTS HAVE BEEN CONSOLIDATED  
OR A NON-STANDARD UNIT HAS BEEN APPROVED BY THE DIVISION



### 17 OPERATOR CERTIFICATION

I hereby certify that the information contained herein is true and complete to the best of my knowledge and belief

Signature

Printed Name

Darrell J. Carriger

Position

Engineering Assistant

Date

9/19/95

### 18 SURVEYOR CERTIFICATION

I hereby certify that the well location shown on this plat was plotted from field notes of actual surveys made by me or under my supervision, and that the same is true and correct to the best of my knowledge and belief.

Date Surveyed

Signature & Seal of  
Professional Surveyor

Certificate No.

DISTRICT I  
P.O. Box 1380, Hobbs, NM 88241-1980  
DISTRICT II  
P.O. Box Drawer DD, Artesia, NM 88211-0719  
DISTRICT III  
1000 Rio Brazos Rd., Aztec, NM 87410  
DISTRICT IV  
P.O. Box 2088, Santa Fe, NM 87504-2088

State of New Mexico  
Energy, Minerals and Natural Resources Department

## OIL CONSERVATION DIVISION

P.O. Box 2088  
Santa Fe, New Mexico 87504-2088

Form C-102  
Revised February 10, 1994  
Instructions on back  
Submit to Appropriate District Office  
State Lease - 4 Copies  
Fee Lease - 3 Copies  
☐ AMENDED REPORT

### WELL LOCATION AND ACREAGE DEDICATION PLAT

<sup>1</sup> API Number 30 025 32100	<sup>2</sup> Pool Code 52250	<sup>3</sup> Pool Name RHODES YATES SEVEN RIVERS
<sup>4</sup> Property Code 11064	<sup>5</sup> Property Name RHODES, W. H. -B- FED. NCT-1	<sup>6</sup> Well No. 28
<sup>7</sup> OGRID Number 022351	<sup>8</sup> Operator Name TEXACO EXPLORATION & PRODUCTION INC.	<sup>9</sup> Elevation GL=2990, KB=3000

#### <sup>10</sup> Surface Location

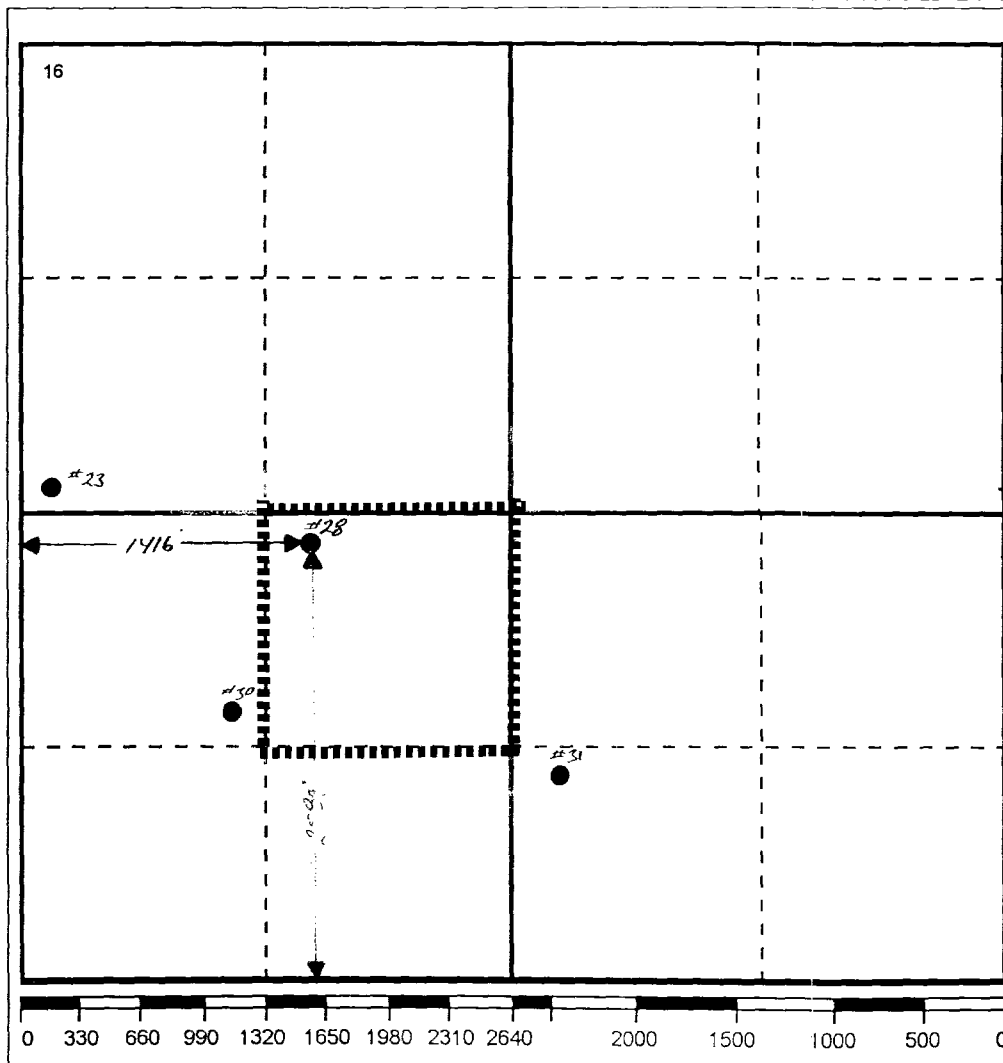
Ul or lot no. K	Section 26	Township 26-S	Range 37-E	Lot.Idn	Feet From The 2589	North/South Line S	Feet From The 1416	East/West Line W	County LEA
--------------------	---------------	------------------	---------------	---------	-----------------------	-----------------------	-----------------------	---------------------	---------------

#### <sup>11</sup> Bottom Hole Location If Different From Surface

Ul or lot no.	Section	Township	Range	Lot.Idn	Feet From The	North/South Line	Feet From The	East/West Line	County
---------------	---------	----------	-------	---------	---------------	------------------	---------------	----------------	--------

<sup>12</sup> Dedicated Acres 40	<sup>13</sup> Joint or Infill No	<sup>14</sup> Consolidation Code	<sup>15</sup> Order No.
-------------------------------------	-------------------------------------	----------------------------------	-------------------------

NO ALLOWABLE WILL BE ASSIGNED TO THIS COMPLETION UNTIL ALL INTERESTS HAVE BEEN CONSOLIDATED  
OR A NON-STANDARD UNIT HAS BEEN APPROVED BY THE DIVISION



#### 17 OPERATOR CERTIFICATION

I hereby certify that the information  
contained herein is true and complete to the  
best of my knowledge and belief

Signature

Printed Name

Darrell J. Carriger

Position

Engineering Assistant

Date

9/19/95

#### 18 SURVEYOR CERTIFICATION

I hereby certify that the well location shown  
on this plat was plotted from field notes of  
actual surveys made by me or under my  
supervision, and that the same is true and  
correct to the best of my knowledge and  
belief.

Date Surveyed

Signature & Seal of  
Professional Surveyor

Certificate No.



DISTRICT I  
P.O. Box 1980, Hobbs, NM 88241-1980  
DISTRICT II  
P.O. Box Drawer DD, Artesia, NM 88211-0719  
DISTRICT III  
1000 Rio Brazos Rd., Aztec, NM 87410  
DISTRICT IV  
P.O. Box 2088, Santa Fe, NM 87504-2088

State of New Mexico  
Energy, Minerals and Natural Resources Department  
**OIL CONSERVATION DIVISION**  
P.O. Box 2088  
Santa Fe, New Mexico 87504-2088

Form C-102  
Revised February 10, 1994  
Instructions on back  
Submit to Appropriate District Office  
State Lease - 4 Copies  
Fee Lease - 3 Copies  
☐ AMENDED REPORT

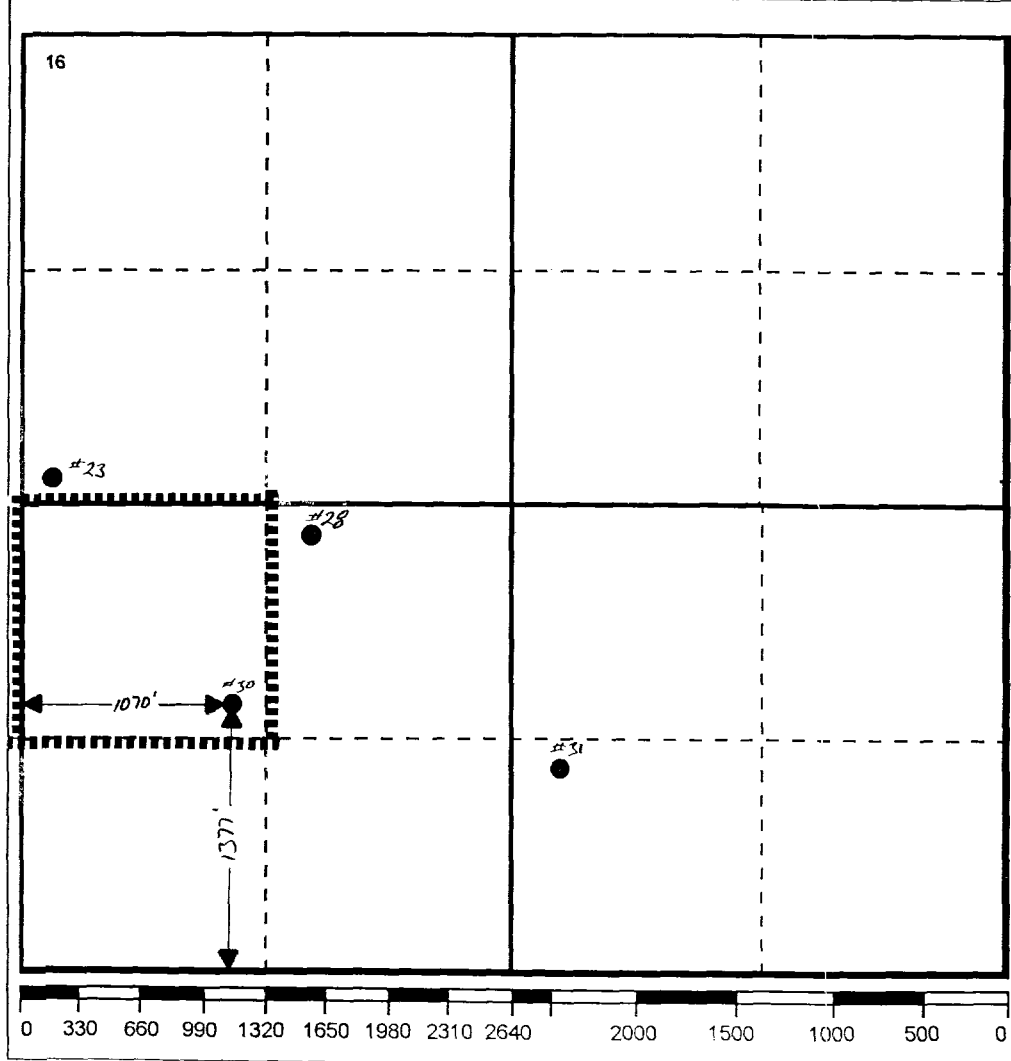
WELL LOCATION AND ACREAGE DEDICATION PLAT

<sup>1</sup> API Number 30 025 32101		<sup>2</sup> Pool Code 52250		<sup>3</sup> Pool Name RHODES YATES SEVEN RIVERS	
<sup>4</sup> Property Code 11064		<sup>5</sup> Property Name RHODES, W. H. -B- FED. NCT-1			<sup>6</sup> Well No. 30
<sup>7</sup> OGRID Number 022351		<sup>8</sup> Operator Name TEXACO EXPLORATION & PRODUCTION INC.			<sup>9</sup> Elevation

<sup>10</sup> Surface Location									
UI or lot no. L	Section 26	Township 26S	Range 37E	Lot.Idn	Feet From The 1377	North/South Line S	Feet From The 1070	East/West Line W	County LEA

<sup>11</sup> Bottom Hole Location If Different From Surface									
UI or lot no.	Section	Township	Range	Lot.Idn	Feet From The	North/South Line	Feet From The	East/West Line	County
<sup>12</sup> Dedicated Acres 40		<sup>13</sup> Joint or Infill No		<sup>14</sup> Consolidation Code		<sup>15</sup> Order No.			

NO ALLOWABLE WILL BE ASSIGNED TO THIS COMPLETION UNTIL ALL INTERESTS HAVE BEEN CONSOLIDATED  
OR A NON-STANDARD UNIT HAS BEEN APPROVED BY THE DIVISION



<sup>17</sup> OPERATOR CERTIFICATION	
I hereby certify that the information contained herein is true and complete to the best of my knowledge and belief	
Signature <i>[Signature]</i>	
Printed Name Darrell J. Carriger	
Position Engineering Assistant	
Date 9/19/95	
<sup>18</sup> SURVEYOR CERTIFICATION	
I hereby certify that the well location shown on this plat was plotted from field notes of actual surveys made by me or under my supervision, and that the same is true and correct to the best of my knowledge and belief.	
Date Surveyed	
Signature & Seal of Professional Surveyor	
Certificate No.	

DISTRICT I  
P.O. Box 1980, Hobbs, NM 88241-1980  
DISTRICT II  
P.O. Box Drawer DD, Artesia, NM 88211-0719  
DISTRICT III  
1000 Rio Brazos Rd., Aztec, NM 87410  
DISTRICT IV  
P.O. Box 2088, Santa Fe, NM 87504-2088

State of New Mexico  
Energy, Minerals and Natural Resources Department

OIL CONSERVATION DIVISION

P.O. Box 2088  
Santa Fe, New Mexico 87504-2088

Form C-102

Revised February 10, 1994

Instructions on back  
Submit to Appropriate District Office  
State Lease - 4 Copies  
Fee Lease - 3 Copies

☐ AMENDED REPORT

WELL LOCATION AND ACREAGE DEDICATION PLAT

<sup>1</sup> API Number 30 025 32098	<sup>2</sup> Pool Code 52250	<sup>3</sup> Pool Name RHODES YATES SEVEN RIVERS
<sup>4</sup> Property Code 11064	<sup>5</sup> Property Name RHODES, W. H. -B- FED. NCT-1	<sup>6</sup> Well No. 24
<sup>7</sup> OGRID Number 022351	<sup>8</sup> Operator Name TEXACO EXPLORATION & PRODUCTION INC.	<sup>9</sup> Elevation GL-2987

<sup>10</sup> Surface Location

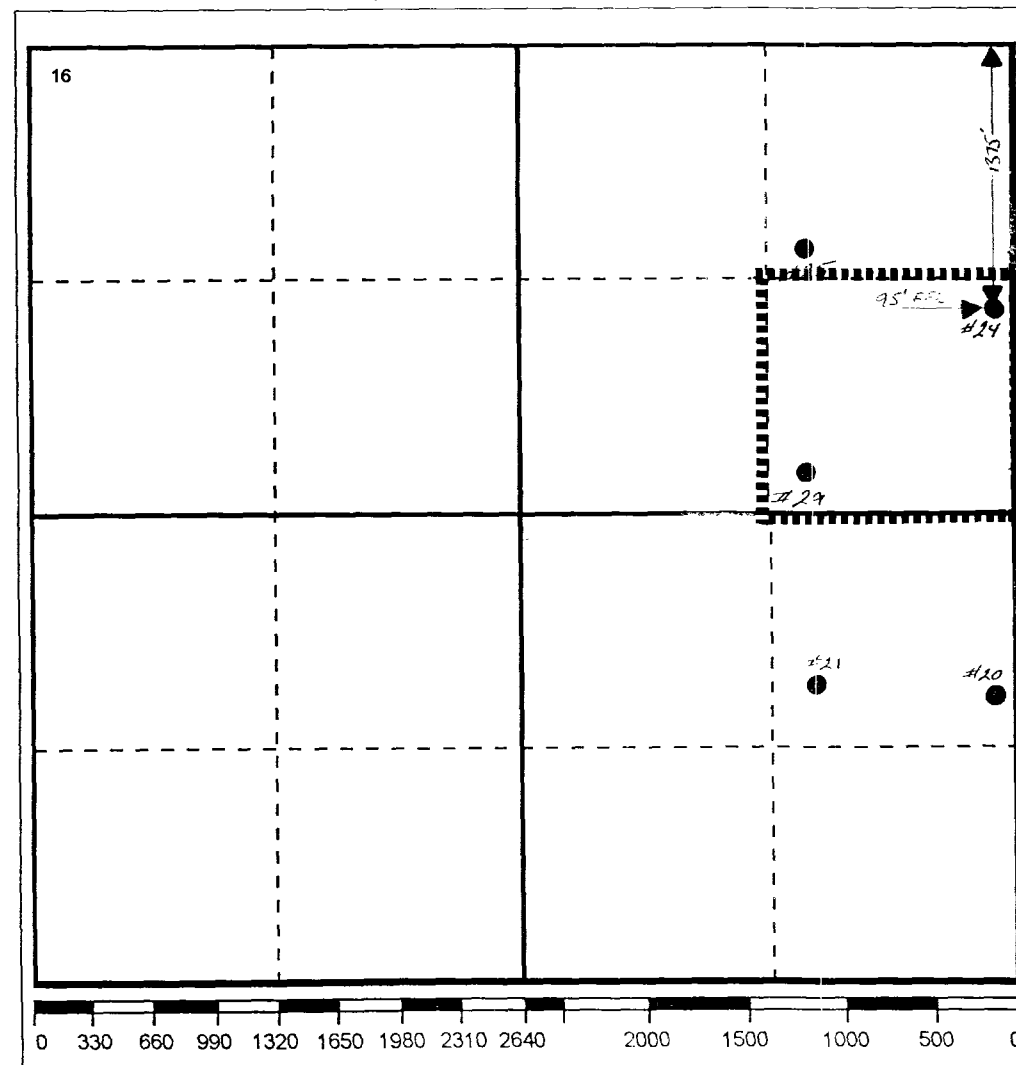
UI or lot no. H	Section 27	Township 26S	Range 37E	Lot.Idn	Feet From The 1375	North/South Line N	Feet From The 95	East/West Line E	County Lea
--------------------	---------------	-----------------	--------------	---------	-----------------------	-----------------------	---------------------	---------------------	---------------

<sup>11</sup> Bottom Hole Location If Different From Surface

UI or lot no.	Section	Township	Range	Lot.Idn	Feet From The	North/South Line	Feet From The	East/West Line	County
---------------	---------	----------	-------	---------	---------------	------------------	---------------	----------------	--------

<sup>12</sup> Dedicated Acres 40	<sup>13</sup> Joint or Infill No	<sup>14</sup> Consolidation Code	<sup>15</sup> Order No.
-------------------------------------	-------------------------------------	----------------------------------	-------------------------

NO ALLOWABLE WILL BE ASSIGNED TO THIS COMPLETION UNTIL ALL INTERESTS HAVE BEEN CONSOLIDATED  
OR A NON-STANDARD UNIT HAS BEEN APPROVED BY THE DIVISION



17 OPERATOR CERTIFICATION

I hereby certify that the information  
contained herein is true and complete to the  
best of my knowledge and belief

Signature

Printed Name

Darrell J. Carriger

Position

Engineering Assistant

Date

9/19/95

18 SURVEYOR CERTIFICATION

I hereby certify that the well location shown  
on this plat was plotted from field notes of  
actual surveys made by me or under my  
supervision, and that the same is true and  
correct to the best of my knowledge and  
belief.

Date Surveyed

Signature & Seal of  
Professional Surveyor

Certificate No.

DISTRICT I  
P.O. Box 1980, Hobbs, NM 88241-1980  
DISTRICT II  
P.O. Box Drawer DD, Artesia, NM 88211-0719  
DISTRICT III  
1000 Rio Brazos Rd., Aztec, NM 87410  
DISTRICT IV  
P.O. Box 2088, Santa Fe, NM 87504-2088

State of New Mexico  
Energy, Minerals and Natural Resources Department

OIL CONSERVATION DIVISION

P.O. Box 2088  
Santa Fe, New Mexico 87504-2088

Form C-102  
Revised February 10, 1994  
Instructions on back  
Submit to Appropriate District Office  
State Lease - 4 Copies  
Fee Lease - 3 Copies  
☐ AMENDED REPORT

WELL LOCATION AND ACREAGE DEDICATION PLAT

<sup>1</sup> API Number 30 025 31765	<sup>2</sup> Pool Code 52250	<sup>3</sup> Pool Name RHODES YATES SEVEN RIVERS
<sup>4</sup> Property Code 11064	<sup>5</sup> Property Name RHODES, W. H. -B- FED. NCT-1	<sup>6</sup> Well No. 21
<sup>7</sup> OGRID Number 022351	<sup>8</sup> Operator Name TEXACO EXPLORATION & PRODUCTION INC.	<sup>9</sup> Elevation 2974' GL

<sup>10</sup> Surface Location

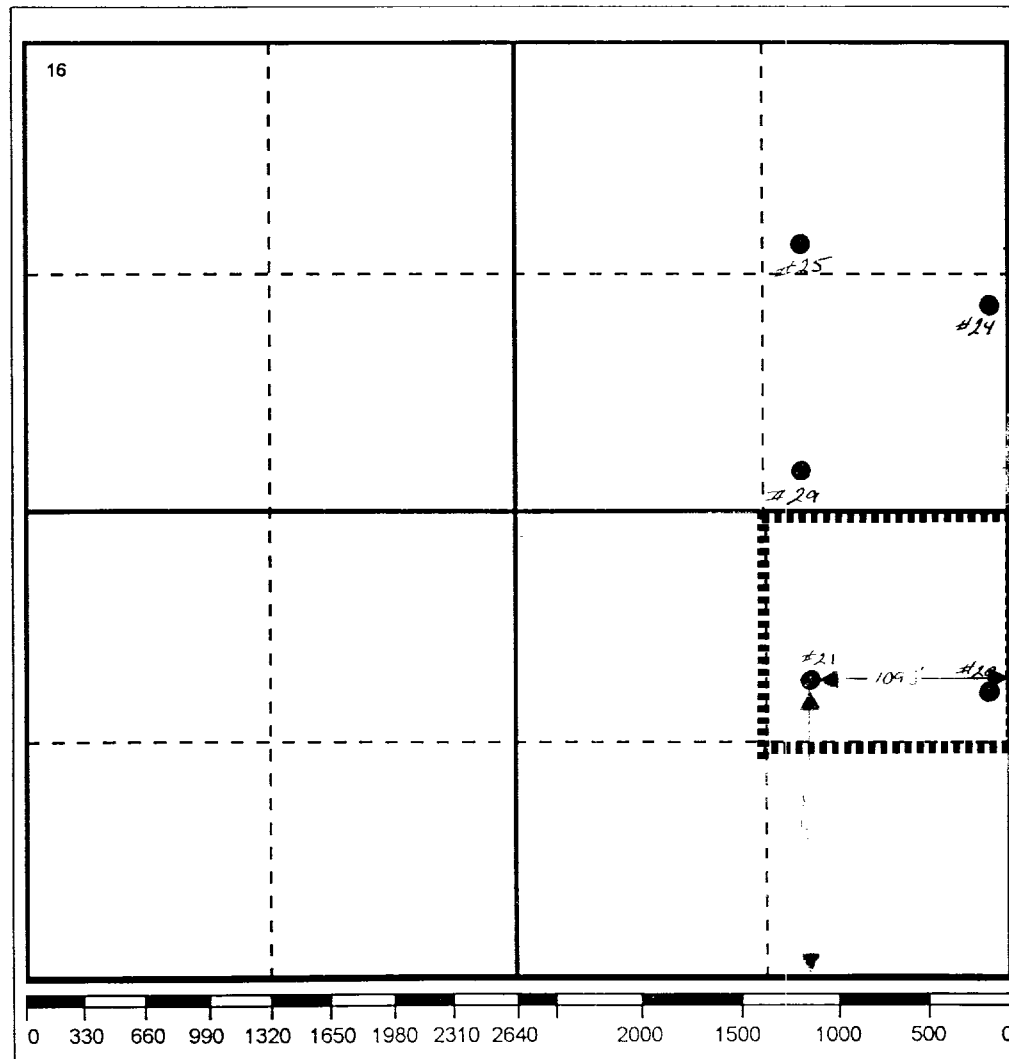
UI or lot no.	Section	Township	Range	Lot.Idn	Feet From The	North/South Line	Feet From The	East/West Line	County
I	27	26-S	37-E		1543'	South	1093'	East	LEA

<sup>11</sup> Bottom Hole Location If Different From Surface

UI or lot no.	Section	Township	Range	Lot.Idn	Feet From The	North/South Line	Feet From The	East/West Line	County

<sup>12</sup> Dedicated Acres 40	<sup>13</sup> Joint or Infill No	<sup>14</sup> Consolidation Code	<sup>15</sup> Order No.
-------------------------------------	-------------------------------------	----------------------------------	-------------------------

NO ALLOWABLE WILL BE ASSIGNED TO THIS COMPLETION UNTIL ALL INTERESTS HAVE BEEN CONSOLIDATED  
OR A NON-STANDARD UNIT HAS BEEN APPROVED BY THE DIVISION



17 OPERATOR CERTIFICATION

I hereby certify that the information  
contained herein is true and complete to the  
best of my knowledge and belief

Signature

Printed Name

Darrell J. Carriger

Position

Engineering Assistant

Date

9/19/95

18 SURVEYOR CERTIFICATION

I hereby certify that the well location shown  
on this plat was plotted from field notes of  
actual surveys made by me or under my  
supervision, and that the same is true and  
correct to the best of my knowledge and  
belief.

Date Surveyed

Signature & Seal of

Professional Surveyor

Certificate No.

DISTRICT I  
P.O. Box 1980, Hobbs, NM 88241-1980  
DISTRICT II  
P.O. Box Drawer DD, Artesia, NM 88211-0719  
DISTRICT III  
1000 Rio Brazos Rd., Aztec, NM 87410  
DISTRICT IV  
P.O. Box 2088, Santa Fe, NM 87504-2088

State of New Mexico  
Energy, Minerals and Natural Resources Department

OIL CONSERVATION DIVISION

P.O. Box 2088  
Santa Fe, New Mexico 87504-2088

Form C-102  
Revised February 10, 1994  
Instructions on back  
Submit to Appropriate District Office  
State Lease - 4 Copies  
Fee Lease - 3 Copies  
☐ AMENDED REPORT

WELL LOCATION AND ACREAGE DEDICATION PLAT

<sup>1</sup> API Number 30 025 32109	<sup>2</sup> Pool Code 52250	<sup>3</sup> Pool Name RHODES YATES SEVEN RIVERS
<sup>4</sup> Property Code 11064	<sup>5</sup> Property Name RHODES, W. H. -B- FED. NCT-1	<sup>6</sup> Well No. 29
<sup>7</sup> OGRID Number 022351	<sup>8</sup> Operator Name TEXACO EXPLORATION & PRODUCTION INC.	<sup>9</sup> Elevation

<sup>10</sup> Surface Location

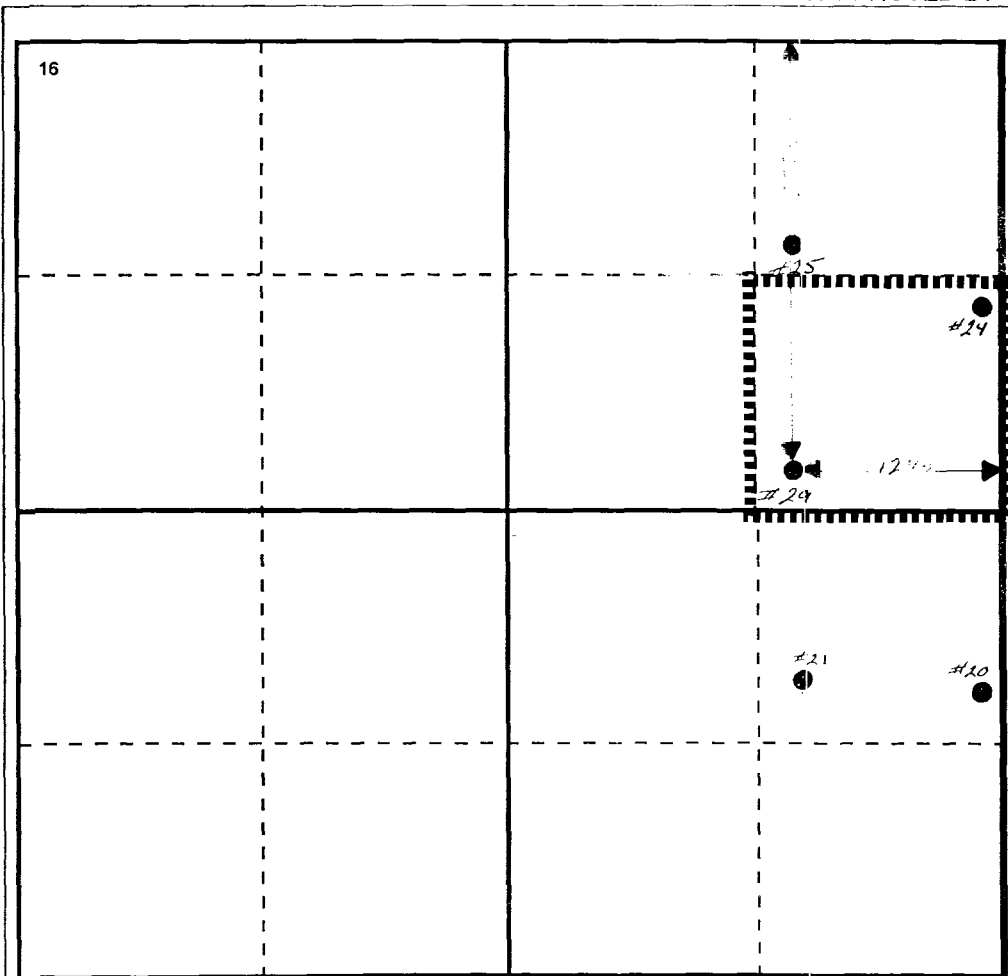
UI or lot no. H	Section 27	Township 26S	Range 37E	Lot.Idn	Feet From The 2528	North/South Line N	Feet From The 1246	East/West Line E	County LEA
--------------------	---------------	-----------------	--------------	---------	-----------------------	-----------------------	-----------------------	---------------------	---------------

<sup>11</sup> Bottom Hole Location If Different From Surface

UI or lot no.	Section	Township	Range	Lot.Idn	Feet From The	North/South Line	Feet From The	East/West Line	County
---------------	---------	----------	-------	---------	---------------	------------------	---------------	----------------	--------

<sup>12</sup> Dedicated Acres 40	<sup>13</sup> Joint or Infill No	<sup>14</sup> Consolidation Code	<sup>15</sup> Order No.
-------------------------------------	-------------------------------------	----------------------------------	-------------------------

NO ALLOWABLE WILL BE ASSIGNED TO THIS COMPLETION UNTIL ALL INTERESTS HAVE BEEN CONSOLIDATED  
OR A NON-STANDARD UNIT HAS BEEN APPROVED BY THE DIVISION



17 OPERATOR CERTIFICATION

I hereby certify that the information  
contained herein is true and complete to the  
best of my knowledge and belief

Signature

Printed Name

Darrell J. Carriger

Position

Engineering Assistant

Date

9/19/95

18 SURVEYOR CERTIFICATION

I hereby certify that the well location shown  
on this plat was plotted from field notes of  
actual surveys made by me or under my  
supervision, and that the same is true and  
correct to the best of my knowledge and  
belief.

Date Surveyed

Signature & Seal of  
Professional Surveyor

Certificate No.

DISTRICT I  
P.O. Box 1980, Hobbs, NM 88241-1980  
DISTRICT II  
P.O. Box Drawer DD, Artesia, NM 88211-0719  
DISTRICT III  
1000 Rio Brazos Rd., Aztec, NM 87410  
DISTRICT IV  
P.O. Box 2088, Santa Fe, NM 87504-2088

State of New Mexico  
Energy, Minerals and Natural Resources Department

**OIL CONSERVATION DIVISION**

P.O. Box 2088  
Santa Fe, New Mexico 87504-2088

Form C-102  
Revised February 10, 1994  
Instructions on back  
Submit to Appropriate District Office  
State Lease - 4 Copies  
Fee Lease - 3 Copies  
☐ AMENDED REPORT

**WELL LOCATION AND ACREAGE DEDICATION PLAT**

<sup>1</sup> API Number 30 025 32099	<sup>2</sup> Pool Code 52250	<sup>3</sup> Pool Name RHODES YATES SEVEN RIVERS
<sup>4</sup> Property Code 11064	<sup>5</sup> Property Name RHODES, W. H. -B- FED. NCT-1	<sup>6</sup> Well No. 25
<sup>7</sup> OGRID Number 022351	<sup>8</sup> Operator Name TEXACO EXPLORATION & PRODUCTION INC.	<sup>9</sup> Elevation GL-2981

<sup>10</sup> Surface Location

UI or lot no.	Section	Township	Range	Lot.Idn	Feet From The	North/South Line	Feet From The	East/West Line	County
A	27	26S	37E		1156	N	1156	E	Lea

<sup>11</sup> Bottom Hole Location If Different From Surface

UI or lot no.	Section	Township	Range	Lot.Idn	Feet From The	North/South Line	Feet From The	East/West Line	County

<sup>12</sup> Dedicated Acres 40	<sup>13</sup> Joint or Infill No	<sup>14</sup> Consolidation Code	<sup>15</sup> Order No.
-------------------------------------	-------------------------------------	----------------------------------	-------------------------

NO ALLOWABLE WILL BE ASSIGNED TO THIS COMPLETION UNTIL ALL INTERESTS HAVE BEEN CONSOLIDATED  
OR A NON-STANDARD UNIT HAS BEEN APPROVED BY THE DIVISION

<div><p><sup>16</sup></p><p>0 330 660 990 1320 1650 1980 2310 2640 2000 1500 1000 500 0</p></div>	<div><p><sup>17</sup> OPERATOR CERTIFICATION</p><p>I hereby certify that the information contained herein is true and complete to the best of my knowledge and belief</p><p>Signature <i>[Signature]</i></p><p>Printed Name Darrell J. Carriger</p><p>Position Engineering Assistant</p><p>Date 9/19/95</p><p><sup>18</sup> SURVEYOR CERTIFICATION</p><p>I hereby certify that the well location shown on this plat was plotted from field notes of actual surveys made by me or under my supervision, and that the same is true and correct to the best of my knowledge and belief.</p><p>Date Surveyed</p><p>Signature &amp; Seal of Professional Surveyor</p><p>Certificate No.</p></div>
---	--

**DISTRICT I:**  
P.O. Box 1980, Hobbs, NM 88241-1980  
**DISTRICT II:**  
P.O. Box Drawer DD, Artesia, NM 88211-0719  
**DISTRICT III:**  
1000 Rio Brazos Rd., Aztec, NM 87410  
**DISTRICT IV:**  
P.O. Box 2088, Santa Fe, NM 87504-2088

State of New Mexico  
Energy, Minerals and Natural Resources Department

**OIL CONSERVATION DIVISION**

P.O. Box 2088  
Santa Fe, New Mexico 87504-2088

Form C-102  
Revised February 10, 1994  
Instructions on back  
Submit to Appropriate District Office  
State Lease - 4 Copies  
Fee Lease - 3 Copies  
☐ AMENDED REPORT

**WELL LOCATION AND ACREAGE DEDICATION PLAT**

<sup>1</sup> API Number 30 025 31764	<sup>2</sup> Pool Code 52250	<sup>3</sup> Pool Name RHODES YATES SEVEN RIVERS
<sup>4</sup> Property Code 11064	<sup>5</sup> Property Name RHODES, W. H. -B- FED. NCT-1	<sup>6</sup> Well No. 20
<sup>7</sup> OGRID Number 022351	<sup>8</sup> Operator Name TEXACO EXPLORATION & PRODUCTION INC.	<sup>9</sup> Elevation 2980' GL

<sup>10</sup> Surface Location

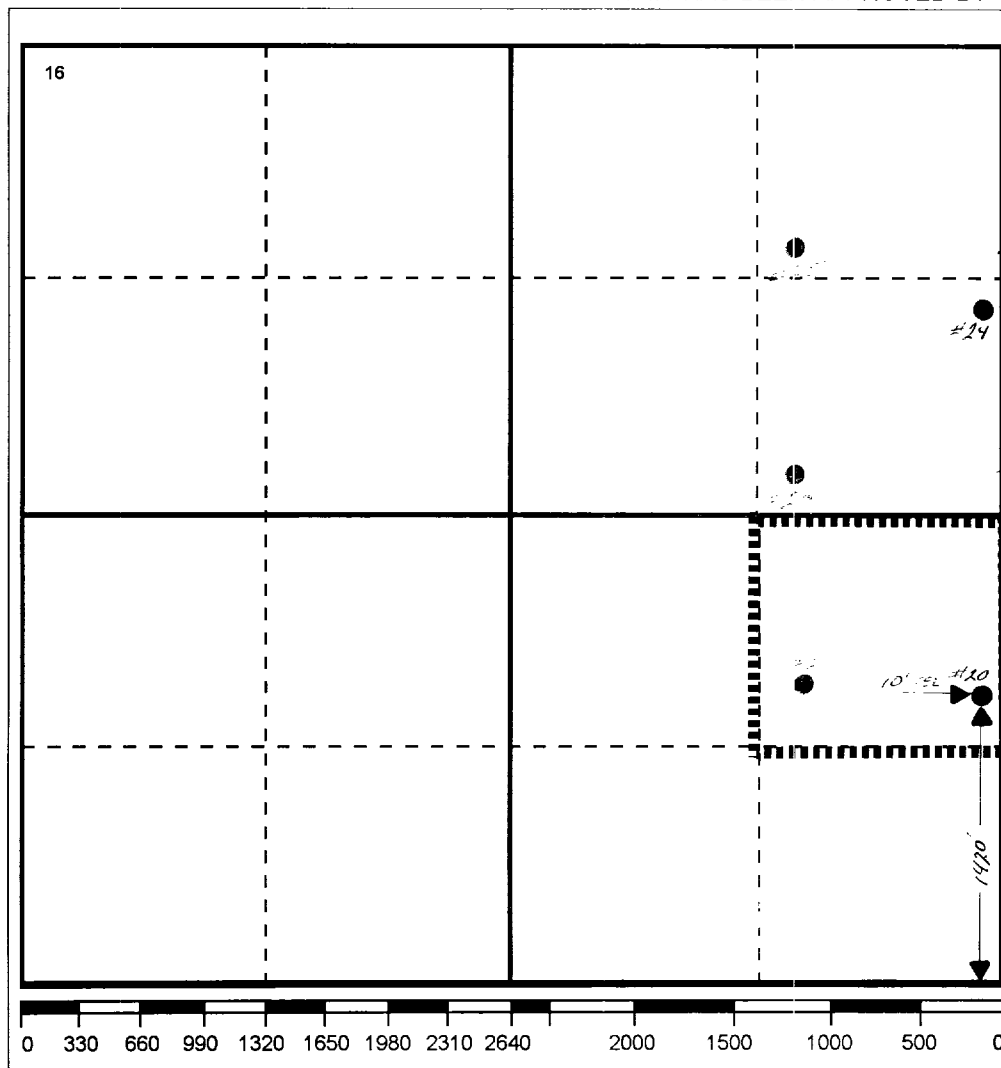
Ul or lot no.	Section	Township	Range	Lot.Idn	Feet From The	North/South Line	Feet From The	East/West Line	County
I	27	26-S	37-E		1420'	South	10'	East	LEA

<sup>11</sup> Bottom Hole Location If Different From Surface

Ul or lot no.	Section	Township	Range	Lot.Idn	Feet From The	North/South Line	Feet From The	East/West Line	County

<sup>12</sup> Dedicated Acres 40	<sup>13</sup> Joint or Infill No	<sup>14</sup> Consolidation Code	<sup>15</sup> Order No.
-------------------------------------	-------------------------------------	----------------------------------	-------------------------

NO ALLOWABLE WILL BE ASSIGNED TO THIS COMPLETION UNTIL ALL INTERESTS HAVE BEEN CONSOLIDATED  
OR A NON-STANDARD UNIT HAS BEEN APPROVED BY THE DIVISION



<b>17 OPERATOR CERTIFICATION</b> I hereby certify that the information contained herein is true and complete to the best of my knowledge and belief  Signature <i>[Signature]</i> Printed Name Darrell J. Carriger Position Engineering Assistant Date 9/19/95
<b>18 SURVEYOR CERTIFICATION</b> I hereby certify that the well location shown on this plat was plotted from field notes of actual surveys made by me or under my supervision, and that the same is true and correct to the best of my knowledge and belief. Date Surveyed  Signature & Seal of Professional Surveyor  Certificate No.

# **W. H. Rhodes “A” Federal Royalty Holder List**

Amerada Hess Corp.  
PO Box 201544  
Houston, Texas 77216

Helen K. Johnson & Authur  
E. Johnson FNDTN.  
1700 Broadway STE 2302  
Denver, CO 80290

Robert E. Witt  
710 N. Madison  
El Dorado, AR 71730

Zoe Elizabeth Witt  
710 N. Madison  
El Dorado, AR 71730

Jason B. Sowell Jr.  
PO Box 8053  
Dallas, TX 75205

Josephine M. Smith  
Attn:Trust Minerals 23  
1st Interstate Bank  
Po Box 5825  
Denver, Co 80217  
Georgia A.  
Martin Donahue  
7400 Gainey Club Dr.  
APT #231  
Scottsdale, AZ 85258

Jewell Murphy Alderson  
736 Bodenhamer Dr.  
El Dorado, AR 71730

James R. Sowell  
Suite 270  
500 Crescent Court  
Dallas, TX 75201

Univ. Of Colorado Regents  
C/O Treasurers Office  
Campus Box 25  
Boulder, CO 80309

H. Malvern Marks FNDTN. Inc.  
PO Box 1165  
Dallas, TX 75221  
Weslynn McCallister  
7507S.Tamiami TR  
STE 229  
Sarasota, FL 34231

Vincent Lionel Martin  
8117 N. Gray Log LN.  
Fox Point, WI 53217

Frantz R. Lupton Jr.  
C/O Lupton Enterprises Inc.  
11140 N. 100th St.  
Scottsdale, AZ 85260

Julie Ann Lupton  
World Savings & Loan  
ACCT #32160376  
2505 S. College AVE  
FT. Collins, CO 80525

Bradshaw Babb Lupton  
Franklin ST Station  
PO Box 204  
Chapel Hill, NC 27514

Charles T. Lupton Jr.  
333 South Eaton ST.  
Apt #101  
Lakewood, CO 80226

Jean K. Cline  
3290 S. Williams  
Englewood, CO 80110

Kathryn M. Byrd  
Box 1326  
Tuscaloosa, AL 35403

Richard L. Cline Jr.  
3290 S. Williams  
Englewood, CO 80110

~~\_\_\_\_\_~~  
~~\_\_\_\_\_~~  
~~\_\_\_\_\_~~  
~~\_\_\_\_\_~~  
~~\_\_\_\_\_~~  
~~\_\_\_\_\_~~

Georgia A. Donohue &  
Thomas W. Donohue Trustees  
7400 Gainey Club Dr.  
APT #231  
Scottsdale, AZ 85258

Martha L. Schneidewind  
1616 Circa Del Lago C-106  
San Marcos, CA 92069

~~Ed Hollyfield Trst. FBO~~  
~~\_\_\_\_\_~~  
~~\_\_\_\_\_~~  
~~\_\_\_\_\_~~  
~~\_\_\_\_\_~~  
~~\_\_\_\_\_~~

Mary Madge Pleasant  
868 Breeze St.  
Craig, CO 81625

Alvin J. Martin Jr.  
345 Woodbury Dr.  
Craig, CO 81625

Ann Martin Winder  
8503 Utica Ave  
Lubbock, TX 79424

James Hutton Nobles  
PO Box 2016  
Eldorado, AR 71731

M.M.S. Royalty MGMT  
Program (West Region -Oil)  
PO Box 5810 TA  
Denver, CO 80217

Pedley Oil & Gas Trst  
C/O First Int. Bank of  
Denver NA; Trst.Min./23  
PO Box 5825  
Denver, CO 80217



1. The first step is to identify the problem.  
2. The second step is to define the problem.  
3. The third step is to analyze the problem.  
4. The fourth step is to develop a solution.  
5. The fifth step is to implement the solution.

6. The sixth step is to evaluate the solution.  
7. The seventh step is to monitor the solution.  
8. The eighth step is to maintain the solution.  
9. The ninth step is to improve the solution.  
10. The tenth step is to document the solution.

Jimmy R. Eaves	Akin Trst William Akin Trustee 1804 Longmead Dr Silver Spring, MD 20906	John G. Akin Trustee 6026 Brushy Mtn Rd. Moravian Falls, NC 28654
John Shannon Shatford PO Box 547 Minden, LA 71058	Susan Murphy Wood D-424 Petroleum Center 900 N. E. Loop 410 San Antonio, TX 78209	Sally Wood Keedy D-424 Petroleum Center 910 N. E. Loop 410 San Antonio, TX 78209
Nona Bolling 4550 Warwick BLVD 608 Kansas City, KS 64111	Judith Wood Dalrymple D-424 Petroleum Center 900 N. E. Loop 410 San Antonio, TX 78209	Richard G. King & Josephine H. King 7101 W. Yale Ave. 3202 Denver, CO 80237
Kenneth F. Lower 62206 Charlois Dr. Montrose, CO 81401	Jessie Hudson Box 713 Hinton, OK 73047	Nana Bachtel Stewart 116 N. Washington El Dorado, AR 71730
Billye Withers Box 34 Jordan Valley, OR 97910	North Central Oil Corp. 6001 Savoy Suite 600 Houston, TX 77036	
ED Hollyfield Trst. FBO Johnny E. Hollyfield First Commercial Trst. Co Tyler Bank & Trst. NA PO Box 1900 Tyler, TX 75710		Bessie L. Hollyfield Trst.; C/O 1st Com. Trst CO Tyler Bank & Trst NA Acct # 22-8054-00-3 PO Box 1900 Tyler, TX 75710