

DATE IN <u>5/16/97</u>	SUBMITTER <u>6/5/97</u>	ENGINEER <u>BS</u>	LOGGED BY <u>W</u>	TYPE <u>CTB</u>
------------------------	-------------------------	--------------------	--------------------	-----------------

ABOVE THIS LINE FOR DIVISION USE ONLY

NEW MEXICO OIL CONSERVATION DIVISION

- Engineering Bureau -

ADMINISTRATIVE APPLICATION COVERSHEET

THIS COVERSHEET IS MANDATORY FOR ALL ADMINISTRATIVE APPLICATIONS FOR EXCEPTIONS TO DIVISION RULES AND REGULATIONS

Application Acronyms:

[NSP-Non-Standard Proration Unit] [NSL-Non-Standard Location]
 [DD-Directional Drilling] [SD-Simultaneous Dedication]
 [DHC-Downhole Commingling] [CTB-Lease Commingling] [PLC-Pool/Lease Commingling]
 [PC-Pool Commingling] [OLS - Off-Lease Storage] [OLM-Off-Lease Measurement]
 [WFX-Waterflood Expansion] [PMX-Pressure Maintenance Expansion]
 [SWD-Salt Water Disposal] [IPI-Injection Pressure Increase]
 [EOR-Qualified Enhanced Oil Recovery Certification] [PPR-Positive Production Response]

[1] TYPE OF APPLICATION - Check Those Which Apply for [A]

[A] Location - Spacing Unit - Directional Drilling

☐ NSL ☐ NSP ☐ DD ☐ SD

Check One Only for [B] and [C]

[B] Commingling - Storage - Measurement

☐ DHC ☒ CTB ☐ PLC ☐ PC ☐ OLS ☐ OLM

[C] Injection - Disposal - Pressure Increase - Enhanced Oil Recovery

☐ WFX ☐ PMX ☐ SWD ☐ IPI ☐ EOR ☐ PPR

[2] NOTIFICATION REQUIRED TO: - Check Those Which Apply, or ☒ Does Not Apply

[A] ☒ Working, Royalty or Overriding Royalty Interest Owners

[B] ☒ Offset Operators, Leaseholders or Surface Owner

[C] ☒ Application is One Which Requires Published Legal Notice

[D] ☒ Notification and/or Concurrent Approval by BLM or SLO

U. S. Bureau of Land Management - Commissioner of Public Lands, State Land Office

[E] ☒ For all of the above, Proof of Notification or Publication is Attached, and/or.

[F] ☒ Waivers are Attached

[3] INFORMATION / DATA SUBMITTED IS COMPLETE - Statement of Understanding

I hereby certify that I, or personnel under my supervision, have read and complied with all applicable Rules and Regulations of the Oil Conservation Division. Further, I assert that the attached application for administrative approval is accurate and complete to the best of my knowledge and where applicable, verify that all interest (WI, RI, ORRI) is common. I understand that any omission of data, information or notification is cause to have the application package returned with no action taken.

Note: Statement must be completed by an individual with supervisory capacity.

BRADLEY A. FOSTER
 Print or Type Name

[Signature]
 Signature

ASSET TEAM LEADER
 Title

5/1/97
 Date



May 14, 1997

Chevron U.S.A. Production Company
P.O. Box 1150
Midland, TX 79702

Administrative Application for Surface Commingling
North Monument Field
Monument "14" State No. 2
2227' FSL & 2006' FEL, Unit J, Sec. 14, T19S, R36E
Monument "23" State #5
472' FNL & 2310' FEL, Unit B, Sec. 23, T19S, R36E
Monument "23" State #6
469' FNL & 958' FEL, Unit A, Sec. 23, T19S, R36E
Lea County, New Mexico

State of New Mexico
Energy, Minerals & Natural Resources Department
Oil Conservation Division
2040 South Pacheco
Santa Fe, New Mexico 87505

Attention: Mr. William J. LeMay - Director

Dear Mr. LeMay:


Chevron U.S.A., Inc. respectfully requests administrative approval for surface commingling of the production from the three above described wells.

Monument "14" State #2 is completed in North Monument Abo. The IP was 36 bopd, 143 bwpd, and 16 mcfpd. The API gravity is 40.4° at 60° F. The Monument "23" State #5 is completed in North Monument Abo. The IP was 32 bopd, 28 bwpd, and 20 mcfpd. The API gravity is 41.5° at 60° F. The Monument "23" State #6 is completed in North Monument Abo. The IP was 78 bopd, 32 bwpd, and 80 mcfpd. The API gravity is 41.9° at 60° F.

The commingling of these three wells will allow the producing of the wells with one battery at a savings of approximately \$50,000. The oils are from the same zone and will be compatible. The value of the commingled oil will be the same as the individual oils. The working interest owners and royalty owners are the same on the two leases. Attached is a schematic diagram of the production facility.

If you have any questions, or if you require further information, please contact Lloyd Trautman at (915) 687-7152.

Sincerely,



J. K. Ripley

Attachments

**cc: NMOC - Hobbs, NM
NM State Land Office - Santa Fe, NM
N. V. Mouser
L. V. Trautman**



Chevron U.S.A. Production Company
P.O. Box 1150
Midland, TX 79702

May 14, 1997

Administrative Application for Surface Commingling
North Monument Field
Monument "14" State No. 2
2227' FSL & 2006' FEL, Unit J, Sec. 14, T19S, R36E
Monument "23" State #5
472' FNL & 2310' FEL, Unit B, Sec. 23, T19S, R36E
Monument "23" State #6
469' FNL & 958' FEL, Unit A, Sec. 23, T19S, R36E
Lea County, New Mexico

Commissioner of Public Lands
New Mexico State Land Office
P. O. Box 1148
Santa Fe, New Mexico 87504-1148

Attention: Mr. Pete Martinez


Gentlemen:

Enclosed herewith for the Land Commissioner's approval is a surface commingling application covering the above captioned wells. I have also enclosed a \$30.00 check which covers the application fee in this regard.

Chevron's application entails the commingling of Abo production from Monument "14" State #2, Monument "23" State #5, and Monument "23" State #6. Monument "14" State #2 is located on State of New Mexico Lease #E-7419; Monument "23" State #5 and Monument "23" State #6 are located on State of New Mexico Lease #B-230. The tank battery facility site wherein said production will be commingled is located on State of New Mexico Lease #E-7419 in the NE ¼ of Section 14, T-19-S, R-36-E, N.M.P.M., Lea County, New Mexico. All three wells are operated by Chevron U.S.A., Inc.

If you have any questions, or if you require further information, please contact Lloyd Trautman at (915) 687-7152.

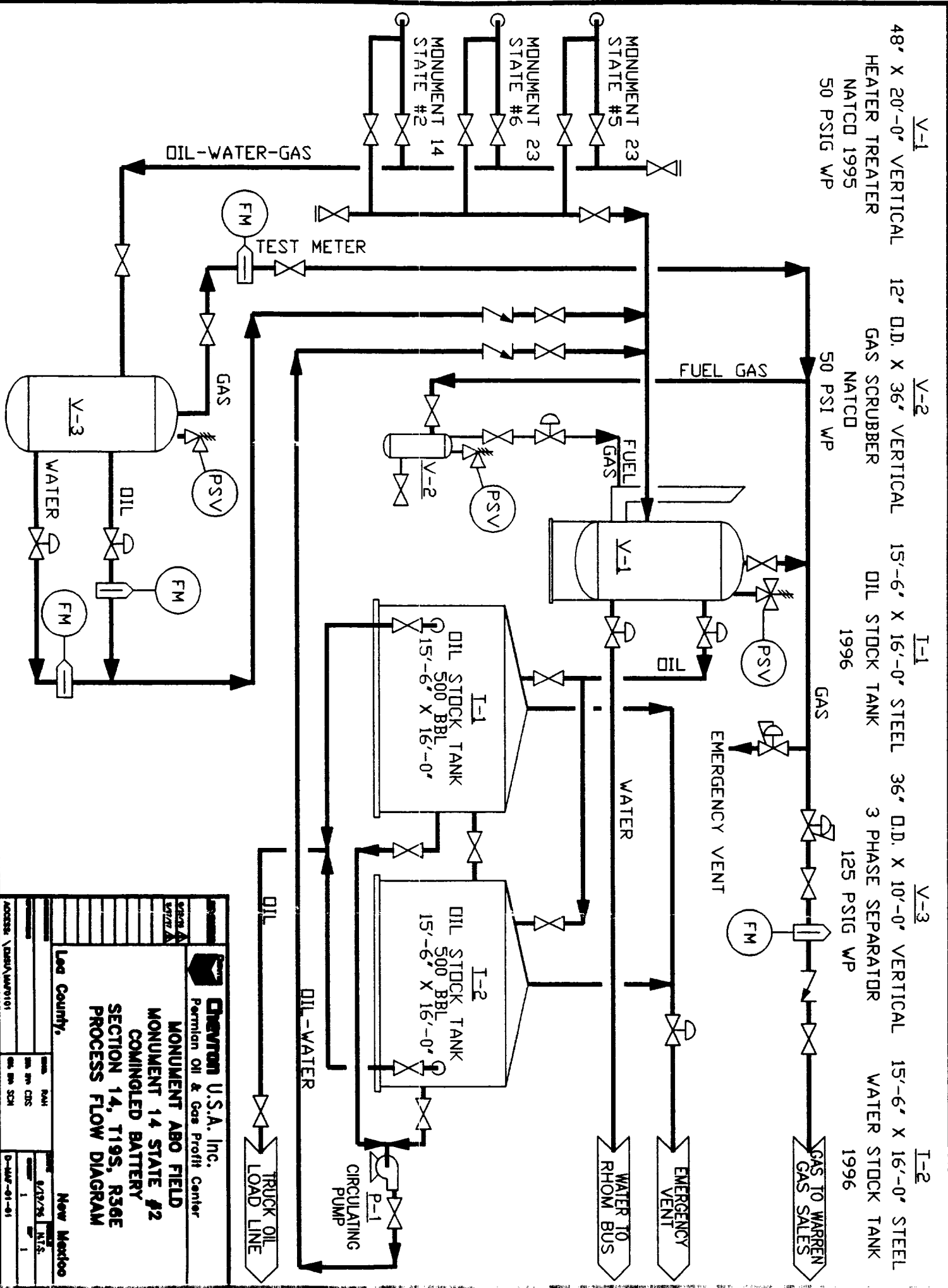
Sincerely,

A handwritten signature in black ink that reads "J. K. Ripley". The signature is written in a cursive style with a large, stylized "J" and "R".

J. K. Ripley

Enclosures

cc: NMOCD - Santa Fe, NM



Chevron U.S.A. Inc. Permit Oil & Gas Profit Center	
MONUMENT ABO FIELD MONUMENT 14 STATE #2 COMINGLED BATTERY SECTION 14, T19S, R36E PROCESS FLOW DIAGRAM	
Log County, New Mexico	
SHEET NO. 1 OF 1	DATE 1/12/78 BY NTS
APPROVED BY NTS DATE 1/12/78	CHECKED BY NTS DATE 1/12/78
ADDRESS: \DMSU\W0101	

AMEND CTB
437

4/16/97



Chevron

March 25, 1997

Chevron U.S.A. Production Company
P.O. Box 1150
Midland, TX 79702

Administrative Application for Surface Commingling
North Monument Field
Monument "14" State No. 2
2227' FSL & 2006' FEL, Unit J, Sec. 14, T19S, R36E
Monument "23" State #5
472' FNL & 2310' FEL, Unit B, Sec. 23, T19S, R36E
Monument "23" State #6
469' FNL & 958' FEL, Unit A, Sec. 23, T19S, R36E
Lea County, New Mexico

Case 12102

State of New Mexico
Energy, Minerals & Natural Resources Department
Oil Conservation Division
2040 South Pacheco
Santa Fe, New Mexico 87505

Attention: Mr. William J. LeMay - Director

Dear Mr. LeMay:


Chevron U.S.A., Inc. respectfully requests administrative approval for surface commingling of the production from the three above described wells.

Previous approval was granted to commingle Monument "12" State #3 and Monument "14" State #2 (copy attached); following construction of a new battery, the two wells are now producing into separate batteries.

Monument "23" State #5 and Monument "23" State #6 are now being completed. The oils from the three wells will be from the same zone and will be compatible; the value of the oil will be the same as the individual oils. The working interest owners and royalty owners are the same on the two leases.

If you have any questions, or if you require further information, please contact Lloyd Trautman at (915) 687-7152.

Sincerely,

A handwritten signature in black ink that reads "J. K. Ripley". The signature is written in a cursive style with a large, stylized "J" and "R".

J. K. Ripley

Attachments

**cc: NMOCD - Hobbs, NM
NM State Land Office - Santa Fe, NM
N. V. Mouser
L. V. Trautman**