

AMEND CTB 3/11/98



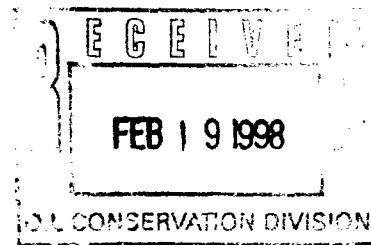
PHILLIPS PETROLEUM COMPANY

FARMINGTON, NEW MEXICO 87401
5525 HWY. 64 NBU 3004

February 13, 1998

**Re: 31-6 #1 CPD
Commingling Order CTB-460**

**State of New Mexico
Energy, Minerals & Natural Resources Dept.
Oil Conservation Division
2040 S. Pacheco
Santa Fe, NM 87505**



Attn: David Catanach

Phillips Petroleum Company received authority to commingle Basin Fruitland Coal production from 34 wells connected to the 31-6 #1 CPD. A copy of the letter authorizing this commingling is attached. This authorizing letter states the wrong county. All of the wells and the CPD are located in Rio Arriba county instead of San Juan county.

Phillips Petroleum Company respectfully requests authority to commingle production from the San Juan 31-6 #205R and the San Juan 31-6 #234R to this CPD. Attached is the sundry notice approved by the BLM on June 16, 1995 allowing the addition of the San Juan 31-6 #234R to the 31-6 #1 CPD. Also attached is the request to add the San Juan 31-6 #205R to this CPD dated August 21, 1997.

If you have any questions concerning this, please call me at (505) 599-3450.

Sincerely,
Phillips Petroleum Company

Doyle Pruden
Accounting Specialist

cc: Frank Chavez-OCD Aztec, NM
Sherry Richard

UNITED STATES
DEPARTMENT OF THE INTERIOR
BUREAU OF LAND MANAGEMENT

FORM APPROVED
Budget Bureau No. 1004-0135
Expires: March 31, 1993

SUNDRY NOTICES AND REPORTS ON WELLS

Do not use this form for proposals to drill or to deepen or reentry to a different reservoir.
Use "APPLICATION FOR PERMIT—" for such proposals

5. Lease Designation and Serial No.
SF-078995

6. If Indian, Allottee or Tribe Name

7. If Unit or CA, Agreement Designation

San Juan 31-6 Unit

8. Well Name and No.
SJ 31-6 Unit #234R

9. API Well No.
30-039-25401

10. Field and Pool, or Exploratory Area

Basin Fruitland Coa

11. County or Parish, State

Rio Arriba, NM

SUBMIT IN TRIPLICATE

1. Type of Well

☐ Oil Well ☒ Gas Well ☐ Other

2. Name of Operator

Phillips Petroleum Company

3. Address and Telephone No

5525 Hwy. 64, NBU 3004, Farminston, NM 87401 505-599-3454

4. Location of Well (Footage, Sec., T., R., M., or Survey Description)

**Unit M, 1264' FSL & 795' FWL
Section 29, T-31-N, R-6-W**

COPY

12. CHECK APPROPRIATE BOX(s) TO INDICATE NATURE OF NOTICE, REPORT, OR OTHER DATA

TYPE OF SUBMISSION

☒ Notice of Intent
☐ Subsequent Report
☐ Final Abandonment Notice

TYPE OF ACTION

☐ Abandonment
☐ Recompletion
☐ Plugging Back
☐ Casing Repair
☐ Altering Casing
☒ Other **Off Lease Measurement
Commingling**
☐ Change of Plans
☐ New Construction
☐ Non-Routine Fracturing
☐ Water Shut-Off
☐ Conversion to Injection
☐ Dispose Water

(Note: Report results of multiple completion on Well Completion or Recompletion Report and Log form.)

13. Describe Proposed or Completed Operations (Clearly state all pertinent details, and give pertinent dates, including estimated date of starting any proposed work. If well is directionally drilled give subsurface locations and measured and true vertical depths for all markers and zones pertinent to this work.)

Phillips Petroleum plans to add the subject well to the previously approved 31-6 #1 CPD system per the attached map. The 31-6 #1 CPD was approved for off lease measurement/commingling of gas on April 4, 1995.

The tie in line will be pressure tested to 750 psi and held for 4 hours. The well location will have a PESCO 2 MM dehydrator and one 500 bbl water tank. Produced water will be trucked off location and will be disposed in the 31-6 #301 SWD.

6-16-95 per Telephone conversation with ED Hasely.

- 1. CURRENT PRODUCTION #234R IS 3mmcfD (45mmcf/m)**
- 2. ALLOCATION WILL BE IDENTICAL TO OTHER WELLS CONNECTED TO THE SYSTEM**
- 3. GAS ANALYSIS WILL BE SUBMITTED AS SOON AS WELL IS PLACED ON PRODUCTION**

RECEIVED
BLM
JUN 12 PM 2:43
070 FARMINSTON, NM

Ray Huguenin BLM FDO

14. I hereby certify that the foregoing is true and correct

Signed **Ed Hasely**

Ed Hasely

Title **Environmental/Regulatory Eng.**

Date **6-9-95**

(This space for Federal or State office use)

Approved by

Conditions of approval, if any:

Title

APPROVED

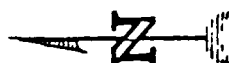
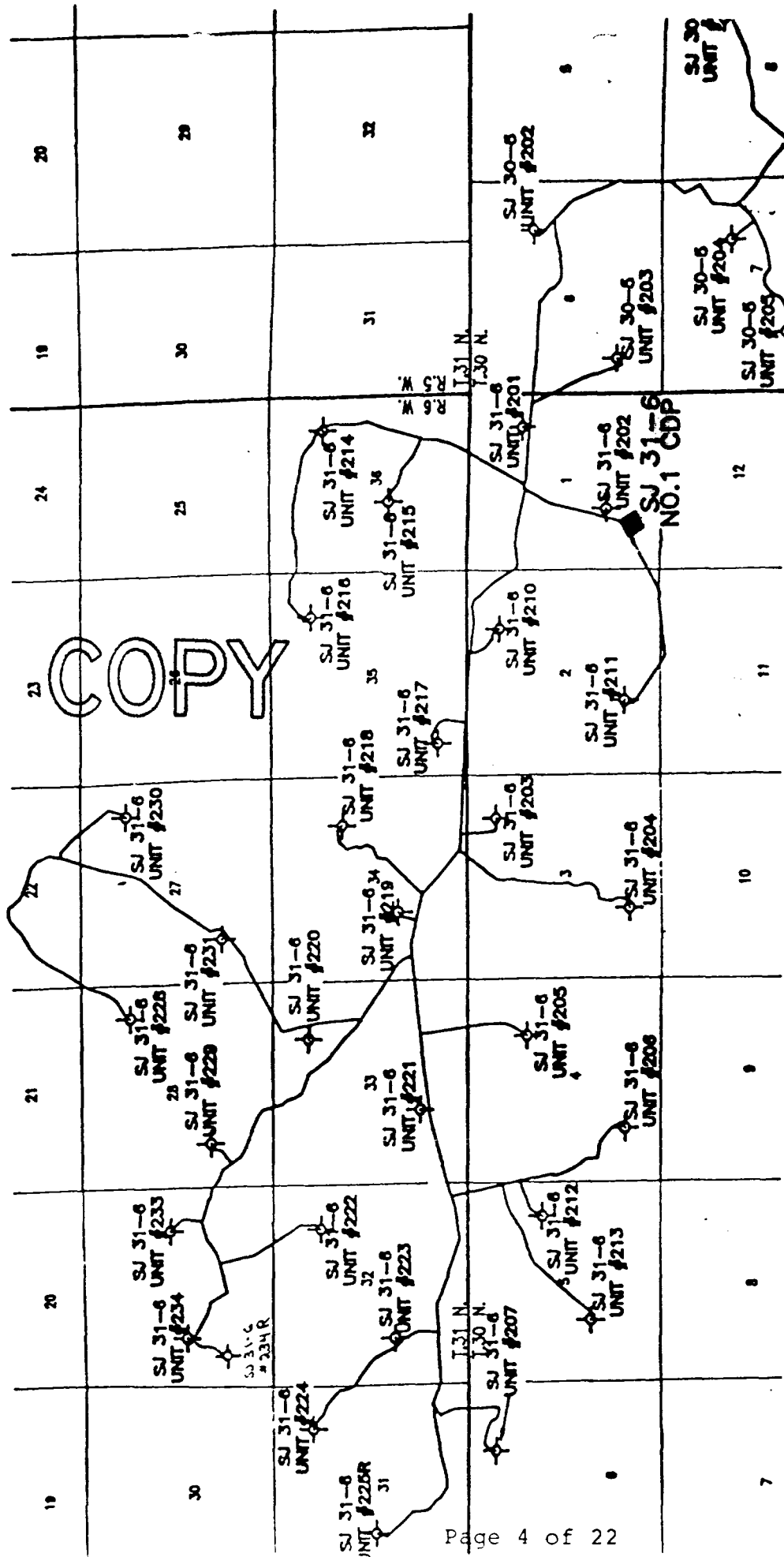
JUN 16 1995

Title 18 U.S.C. Section 1001, makes it a crime for any person knowingly and willfully to make to any department or agency of the United States any false, fictitious or fraudulent statement or representations as to any matter within its jurisdiction.

*See Instruction on Reverse Side

DISTRICT MANAGER

PHILLIPS PETROLEUM CO.
 S.J. 31-6 No.1 C.D.P. GATHERING
 T.31 N., T.30 N., R.6 W., N.M.P.M.,
 T.30 N., R.5 W., N.M.P.M.,
 RIO ARRIBA COUNTY, NEW MEXICO



Daggett, Inc.

420 West Elm Street
 FARMINGTON, NEW MEXICO 87401
 (505) 598-1772
 REGISTERED LAND SURVEYOR
 NEW MEXICO No. 8694



PHILLIPS PETROLEUM COMPANY

FARMINGTON, NEW MEXICO 87401
5525 HWY 64 NBU 3004

August 21, 1997

Bureau of Land Management
Attn: Duane Spencer
1235 La Plata Hwy.
Farmington, NM 87401

31-6 #1 CPD
Off-Lease Measurement of Gas
Addition of San Juan 31-6 #205R

Dear Mr. Spencer:

Phillips Petroleum Company requests approval to add the San Juan 31-6 #205R to the off-lease measurement/commingling application for the subject CPD. The original application was approved by the BLM on April 4, 1995 and the allocation method was approved by the OCD on April, 10 1995.

This well is located in Unit G, 2510' FNL & 1850' FEL, Section 4, T30N, and R6W. The federal lease number is NMSF079012. The well will be connected to 31-6 #1 CPD.

A gas line is currently being laid to the well and we expect first production to the CPD next week. Phillips Petroleum Company will follow Onshore Oil and Gas Order #5 and the allocation procedures outlined in the original approved application in regards to gas production from this well.

If you have any questions concerning this well addition, please call me at 599-3450.

Sincerely,

COPY

Phillips Petroleum Company

Doyle Pruden
Accounting Specialist

cc: Frank Chavez-OCD Aztec, NM
Sherry Richard