

BURNETT OIL CO., INC.

1500 INTERFIRST TOWER

801 CHERRY STREET

FORT WORTH, TEXAS 76102

(817) 332-5108

June 11, 1986

Mr. Richard L. Stamets, Director
New Mexico Oil Conservation Division
Energy & Minerals Dept.
P. O. Box 2088
Santa Fe, New Mexico 87501

Gentlemen:

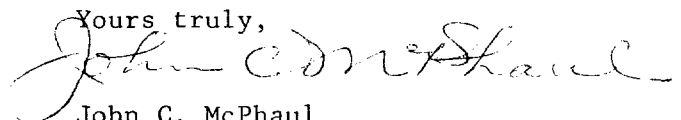
Burnett Oil Co., Inc. hereby applies for an exception to Rule 309-A to permit the commingling of production from our Gissler (NM 2746) lease and our Gissler "B" (NM 2748) lease, all located in Section 11, T17S, R30E, Eddy County, New Mexico. Attached is a plat of the leases, showing the location of the wells and the existing Gissler "B" battery proposed to be the single marketing point for both leases. Our purpose in applying for this exception is to provide for a sales point for oil and gas which would, otherwise, due to economics, be unobtainable for our new well, Gissler #1. The following statements will support our application:

- (1) All production is from the same common source of supply (Square Lake, GB-SA).
- (2) All ownership of both leases is common throughout, including working interest, royalty interest and overriding royalty interest.
- (3) All parties owning an interest in the leases and all purchasers of the proposed commingled production have consented in writing to this proposal to commingle (waivers attached).
- (4) Weekly well tests of Gissler #1 will be conducted to determine accurate measurements of oil and gas production.

A Porta-Chek portable test unit with positive displacement metering will be utilized in this testing.

We respectfully request your consideration in this proposal. If further information is needed, please let us know.

Yours truly,



John C. McPhaul
PRODUCTION SUPERINTENDENT

JCM: jlm

BOCI

"B"

8

6

7

EXISTING
GISSLER "B"
TANK BATTERY

GISSLER "B" (SQ. LAKE) FLOOD

15

9

10

GISSLER "B" WELLS
#s 6,10,15,16,17,18,19, 20,22
ALL PRODUCING FROM
THE SQUARE LAKE (GB-SA)

16

17

18

19

EXISTING
FLOWLINES

PROPOSED
FLOWLINE

20

22

U. S. Gissler NM 2748

GISSLER # 1
SQ. LAKE (GB-SA)

Lse. # NM.2746 Gissler

BOCI

23

BURNETT OIL CO.
(OPERATOR)

COMMINGLING WAIVER

We hereby waive any objection to the commingling of production from the Gissler #1 well, Lease #NM 2746, with the production from the Gissler "B" #6, 10, & 15-20 wells, Lease #NM 2748, all located in Section 11, Township 17 South, Range 30 East, Eddy County, New Mexico.

by: Neil S. Renavold

for: Conoco Inc.

DATE: June 11, 1986

COMMINGLING WAIVER

We hereby waive any objection to the commingling of production from the Gissler #1 well, Lease #NM 2746, with the production from the Gissler "B" #6, 10, & 15-20 wells, Lease #NM 2748, all located in Section 11, Township 17 South, Range 30 East, Eddy County, New Mexico.

by: EE Corp


for: NAVAJO REFINING CO.

DATE: 5-5-86

COMMINGLING WAIVER

We hereby waive any objection to the commingling of production from the Gissler #1 well, Lease #NM 2746, with the production from the Gissler "B" #6, 10, & 15-20 wells, Lease #NM 2748, all located in Section 11, Township 17 South, Range 30 East, Eddy County, New Mexico.

by:



~~Vice President and Trust Officer~~

InterFirst Bank Fort Worth, N.A., Trustee

for: U/W of R. F. Windfohr f/b/o Anne Windfohr Sowell

DATE:

4/16/86

COMMINGLING WAIVER

We hereby waive any objection to the commingling of production from the Gissler #1 well, Lease #NM 2746, with the production from the Gissler "B" #6, 10, & 15-20 wells, Lease #NM 2748, all located in Section 11, Township 17 South, Range 30 East, Eddy County, New Mexico.

by: _____

for: _____

DATE: _____

APPROVED ☒ DISAPPROVED ☐
UNION PACIFIC PETROLEUM CORPORATION
WESTERN REGION

By Henry A. Escobedo *HEH*
Date 4-21-86

COMMINGLING WAIVER

We hereby waive any objection to the commingling of production from the Gissler #1 well, Lease #NM 2746, with the production from the Gissler "B" #6, 10, & 15-20 wells, Lease #NM 2748, all located in Section 11, Township 17 South, Range 30 East, Eddy County, New Mexico.

by:



Vice President and Trust Officer

InterFirst Bank Fort Worth, N.A., Trustee

for: U/W of Ollie L. Burnett f/b/o Anne W. Sowell


DATE:

4/16/86

COMMINGLING WAIVER

We hereby waive any objection to the commingling of production from the Gissler #1 well, Lease #NM 2746, with the production from the Gissler "B" #6, 10, & 15-20 wells, Lease #NM 2748, all located in Section 11, Township 17 South, Range 30 East, Eddy County, New Mexico.

by:



Yates Petroleum Co., Myco Industries, Inc.

for:


Abo Petroleum Co. Yates Drilling Co. 


DATE:

4-16-86

COMMINGLING WAIVER

We hereby waive any objection to the commingling of production from the Gissler #1 well, Lease #NM 2746, with the production from the Gissler "B" #6, 10, & 15-20 wells, Lease #NM 2748, all located in Section 11, Township 17 South, Range 30 East, Eddy County, New Mexico.

by: 

for: 

DATE: 4/14/86

UNITED STATES
DEPARTMENT OF THE INTERIOR
BUREAU OF LAND MANAGEMENT

RECEIPT AND ACCOUNTING ADVICE

NM060

NO. 12143

Subject: Application-Pipeline
(Cissler #1)

EOTERO:ROSWELL DISTRICT,NM
05/12/1986 145017.1(015)\$150.00

Applicant:

Burnett Oil Company
Right-of-Way Department
1500 InterFirst Tower
801 Cherry Street
Fort Worth, Texas 76102

Remitter:

Assignor:

SERIAL NO.
RP 65000

REFER TO THE ABOVE CASE SERIAL NUMBER IN ALL CORRESPONDENCE. PLEASE INFORM THIS OFFICE OF A CHANGE IN ADDRESS.

NOTE: This notice is a receipt for monies paid the United States. If these monies are for required fees in connection with y application to lease, purchase, enter, or otherwise acquire an interest in public lands or resources, this receipt is not an autho zation to utilize the land applied for and it does not convey any right, title, or interest in the land for which application is made

Check#34434(RP)