












PRODUCING INTERVAL


Kfm		FARMINGTON	Kfm	
Kk		KIRTLAND	Kk	
		FRUITLAND	Kfs	
		FRUITLAND	Kfc	
		PICTURED CLIFFS	Kpc	
		CHACRA	Kc	
		MESAVERDE	Kmv	<div style="display: inline-block; vertical-align: middle;"> <div style="display: inline-block; width: 100px; height: 10px; background-color: black; margin-bottom: 5px;"></div> <div style="display: inline-block; vertical-align: middle;"> <div style="display: inline-block; width: 10px; height: 10px; border: 1px solid black; margin-right: 5px;"></div> <div style="display: inline-block;"> Kch CLIFFHOUSE Km MENEFEE Kpl POINT LOOKOUT </div> </div> </div>
		GALLUP	Kgl	<div style="display: inline-block; vertical-align: middle;"> <div style="display: inline-block; width: 10px; height: 10px; border: 1px solid black; margin-right: 5px;"></div> <div style="display: inline-block;"> Kt TOCITO Kgh GREENHORN </div> </div>
		DAKOTA	Kd	
		ALL PRODUCTION BELOW CRETACEOUS	Je	ENTRADA
			Pc	PARADOX
			Pbc	BARKER CREEK
			Ml	LEADVILLE


WELL STATUS


✱ - GAS WELL	T - TEMPORARILY ABANDONED
● - OIL WELL	A - PERMANENTLY ABANDONED
⌘ - TEST TEMPORARILY ABANDONED	D - DISCONNECTED
⌘ - INJECTION WELL	SI - SHUT IN GAS WELL
✧ - TEST DRY & ABANDONED	U - UNREPORTED
✱ - PRODUCER NOW PLUGGED & ABANDONED	I - INPUT WELL
	X - INTENT TO ABANDON
	NP - NO PRODUCTION SHOWN


WELL HISTORY


 2
 NP 81 PICTURED CLIFFS COMPLETED IN 1981
 NO PRODUCTION SHOWN

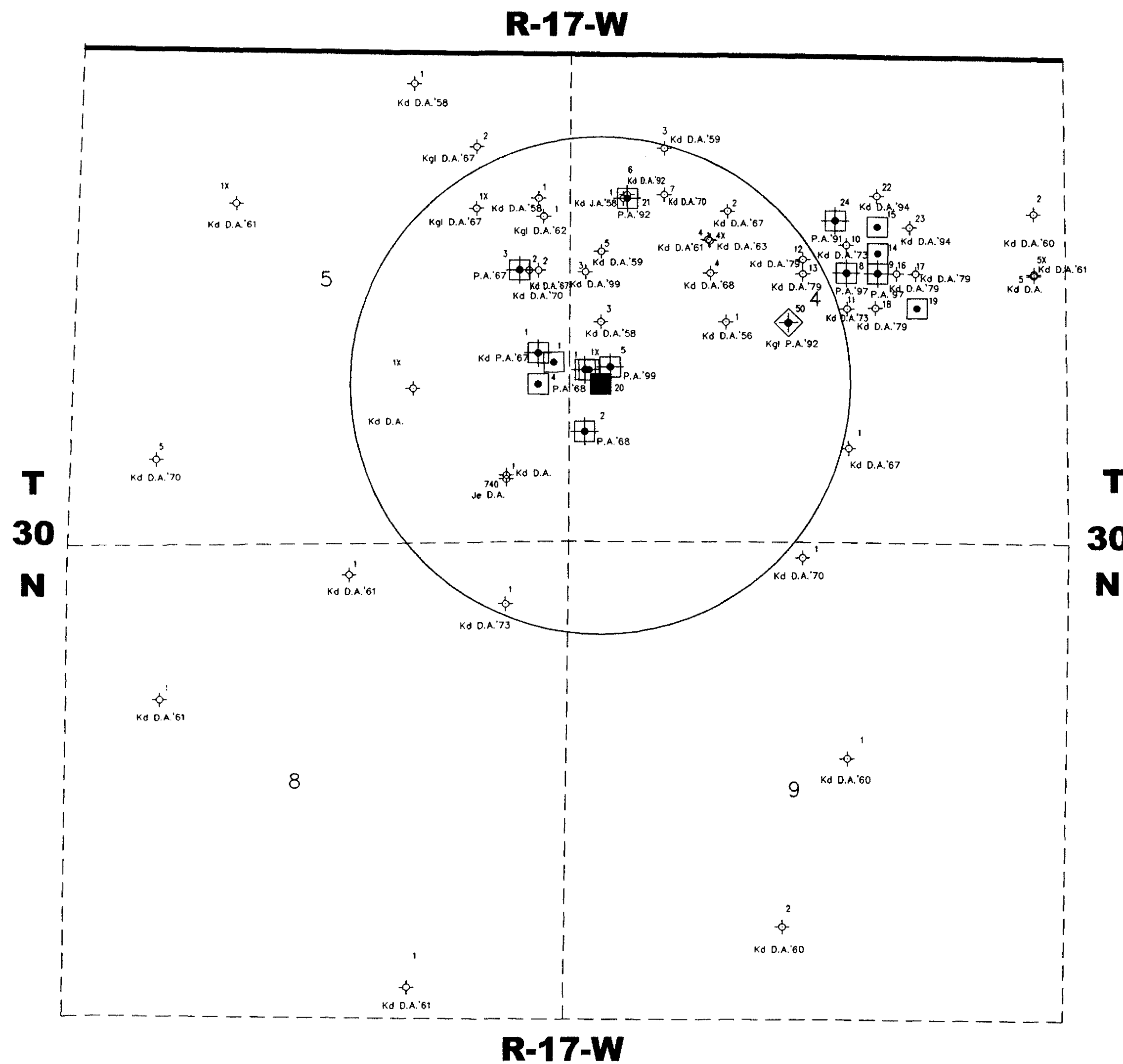
 7
 Kf
 Kpc FRUITLAND & PICTURED CLIFFS PRODUCER

 1A
 Kpc
 Kmv PICTURED CLIFFS DISCONNECTED &
 MESAVERDE PRODUCER

 3
 Kgl
 Kd GALLUP & DAKOTA PRODUCER
 JeD.A.'81 ENTRADA TEST DRILLED DRY & ABANDONED IN 1991

 8
 P.A. '79 GALLUP PRODUCER - PLUGGED & ABANDONED IN 1979

 1
 KdD.A.'84 DAKOTA TEST DRILLED DRY & ABANDONED IN 1984

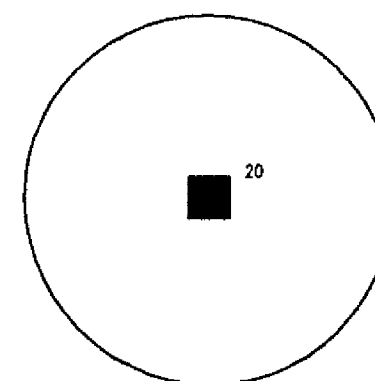


The information compiled in this map and any copies you make is the intellectual property of James L. Hopkins and/or Hopkins Map Service and is protected by U.S. copyright law. Your purchase of this copy of the map in no way constitutes a sale of copyrighted information. Your limited right to use this map is governed by copyright law and by your acceptance of the terms of this use agreement.

This map is intended for the use of, and may be reproduced by or for the benefit of, only those individuals or entities who have purchased this map directly from Hopkins Map Service. This map, or copies thereof, shall not be subsequently sold, traded or given to any individual or entity without the express written consent of Hopkins Map Service.

NOTE:

THIS MAP HAS BEEN CAREFULLY COMPILED FROM PUBLIC AND PRIVATE SOURCES. HOWEVER, NEITHER JAMES L. HOPKINS, NOR HOPKINS MAP SERVICE, MAKE ANY WARRANTY, EITHER EXPRESSED OR IMPLIED, AS TO THE ACCURACY OF THE INFORMATION CONTAINED HEREIN.



AREA OF REVIEW

ACTION OIL COMPANY

BASE MAP

AREA AROUND T30N, R17W , Section 4

San Juan Co., New Mexico

POSTED TO: 8-30-2002

SCALE: 1"=1000'

Drafted by:

HOPKINS MAP SERVICE
P. O. BOX 536 FARMINGTON, N.M. 87499