



PETROLEUM PRODUCTS

August 26, 1980

TEXACO INC.
DRAWER 728
HOBBS, NEW MEXICO 88240

EXPANSION OF COMMINGLE PERMIT
COMMISSION ORDER NO. PC-70
C. H. WEIR "B" LEASE
SKAGGS GLORIETA, SKAGGS DRINKARD,
WEIR BLINEBRY EAST, AND
MONUMENT TUBB POOLS
LEA COUNTY, NEW MEXICO

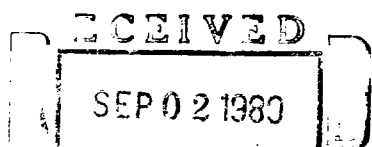
Energy & Minerals Department
Oil Conservation Division
P. O. Box 2088
Santa Fe, New Mexico, 87501

Attention: Mr. Joe D. Ramey

Gentlemen:

In accordance with New Mexico Oil Conservation Division Rule 303-B, Texaco Inc. respectfully requests permission to surface commingle liquid production from the Monument Tubb with that from the already commingled Skaggs Drinkard, Skaggs Glorieta, and Weir Blinebry East production on the basis of periodic well testing.

The C. H. Weir "B" Well No. 4 completed in the Monument Tubb is a casinghead gas well, producing casinghead gas from an oil pool. Currently, the well makes no oil, but could do so in the near future. Water production from the well will be tied into fluid production from the already commingled Drinkard, Glorieta, and Blinebry East zones. Since the gravity of the Tubb oil is not expected to change significantly the gravity of the now commingled production, the commercial value of the crude oil from the lease will remain unchanged.



OIL CONSERVATION DIVISION
SANTA FE

Energy & Minerals Department
Oil Conservation Division


- 2 -

August 26, 1980

A Schematic Diagram of the proposed commingling installation and plat of the subject lease are attached. Shell Pipeline Company, as Purchaser of crude production, and the U. S. Geological Survey are being furnished a copy of this application.

Yours very truly,

TEXACO INC.
PRODUCING DEPARTMENT-WEST U. S.


J. A. Schaffer


Assistant District Superintendent

GDD:JEB

Attachments

Copies to: Shell Pipeline Company
P. O. Box 2648
Houston, Texas, 77001

U. S. Geological Survey
P. O. Box 1157
Hobbs, New Mexico, 88240



R-37-E

TEXACO
"B"

//

CONOCO
"B"

12

2

• D
W

Skaggs - Fed.

TEXACO

5

• D
G
W

1

• D

"A"

7

• D

4

• G
W
T

C. H. Weir

TEXACO

"B"

6

• D
W

C. H. Weir

M. B. Weir

TEXACO

14

13

L. R. Kershaw

CONOCO

Semu - Perm

D - SKAGGS DRINKARD
G - SKAGGS GLORIETA
T - MONUMENT TUBB
W - WEIR BLINEBRY EAST

TEXACO Inc.

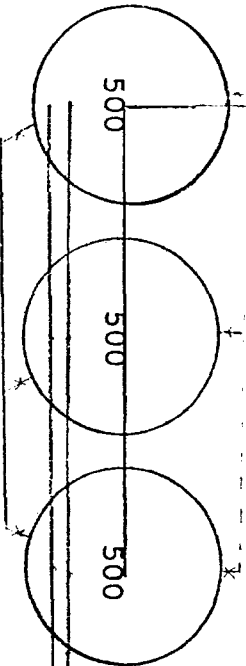
SKAGGS & WEIR FIELDS
LEA COUNTY, NEW MEXICO

Drawn By: *CRC* Date: *12-10-79*

Scale: 0 1000' 2000'

1

Pipeline



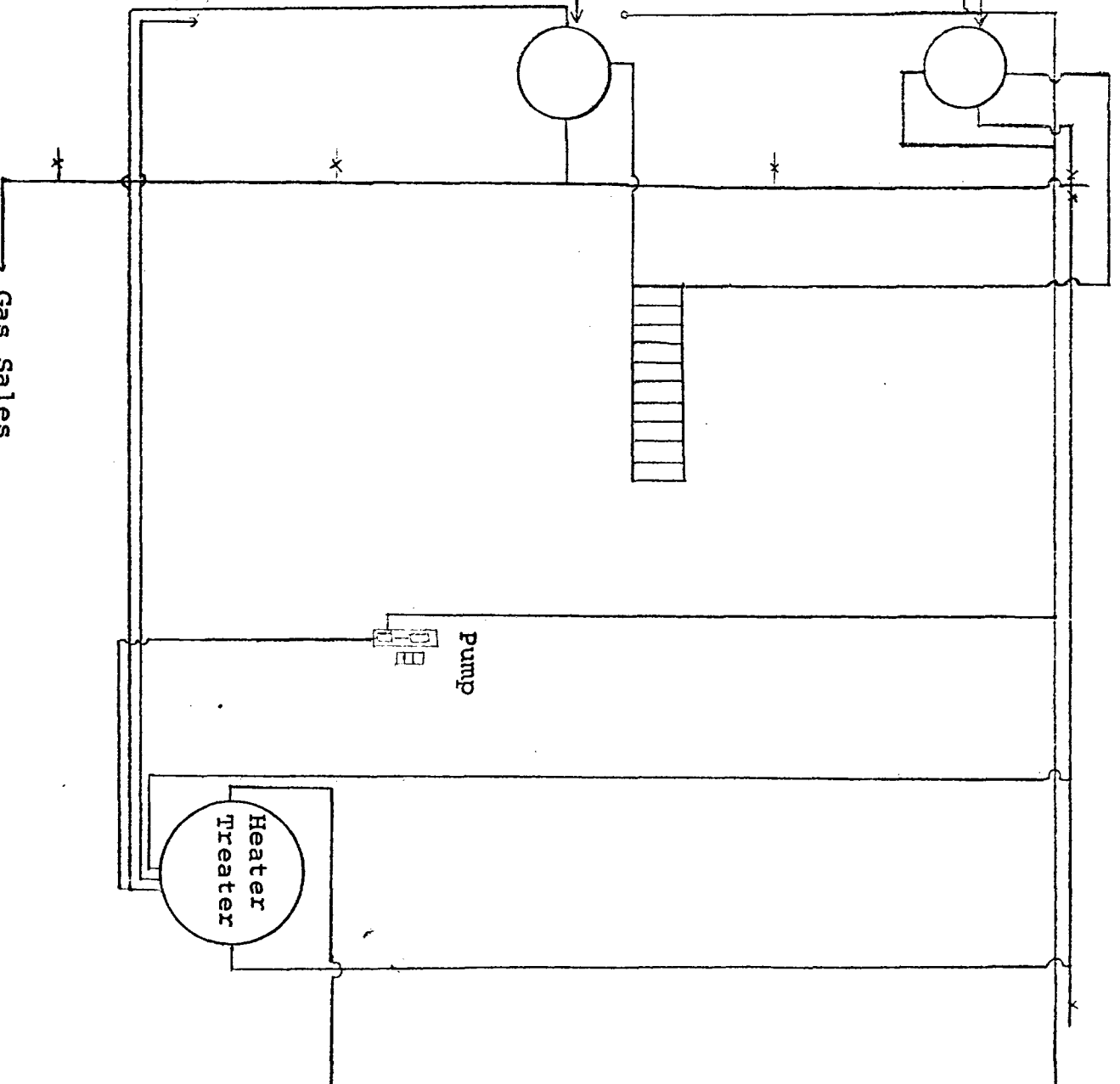
TEXACO INC.

C. H. WEIR "B"

BATTERY NO. 1

Test Separator

Gas Scrubber



VJ/GDD

8/27/80