



AMERICAN PETROFINA COMPANY OF TEXAS

POST OFFICE BOX 1311 • BIG SPRING, TEXAS 79720
April 28, 1977

New Mexico Oil Conservation Commission
P. O. Box 2088
Santa Fe, New Mexico 87501

Gentlemen:

Request to Surface Commingle
Johns "B" Wells Nos. 2, 3 and 4
Maljamar and Pearsall Fields
Lea County, New Mexico

Administrative approval to surface commingle the oil and gas production from the subject wells is hereby requested. Specific data on the volumes and gravities of the liquid hydrocarbons are listed below:


<u>Pool and Formation</u>	<u>API Gravity</u>	<u>Avg. Prod./Day</u>	<u>Value</u>
Maljamar-Grayburg San Andres (Wells Nos. 3 and 4)	38.6	53	\$10.63/bbl
Pearsall-Queen (Well No. 2)	37.0	25	\$13.09/bbl

The gravity of the commingled production should be 38.0° with a value of \$10.63/barrel for the San Andres production (mostly upper tier) and \$13.09 for the Queen production (stripper price). A quarterly well test will be used to determine the amount of Queen production being produced.

Attached are a plat of the lease, a diagrammatic sketch of the proposed installation and a copy of a letter of approval from the District Engineer of the U.S.G.S.

Your consideration in this matter would be appreciated.

Very truly yours,



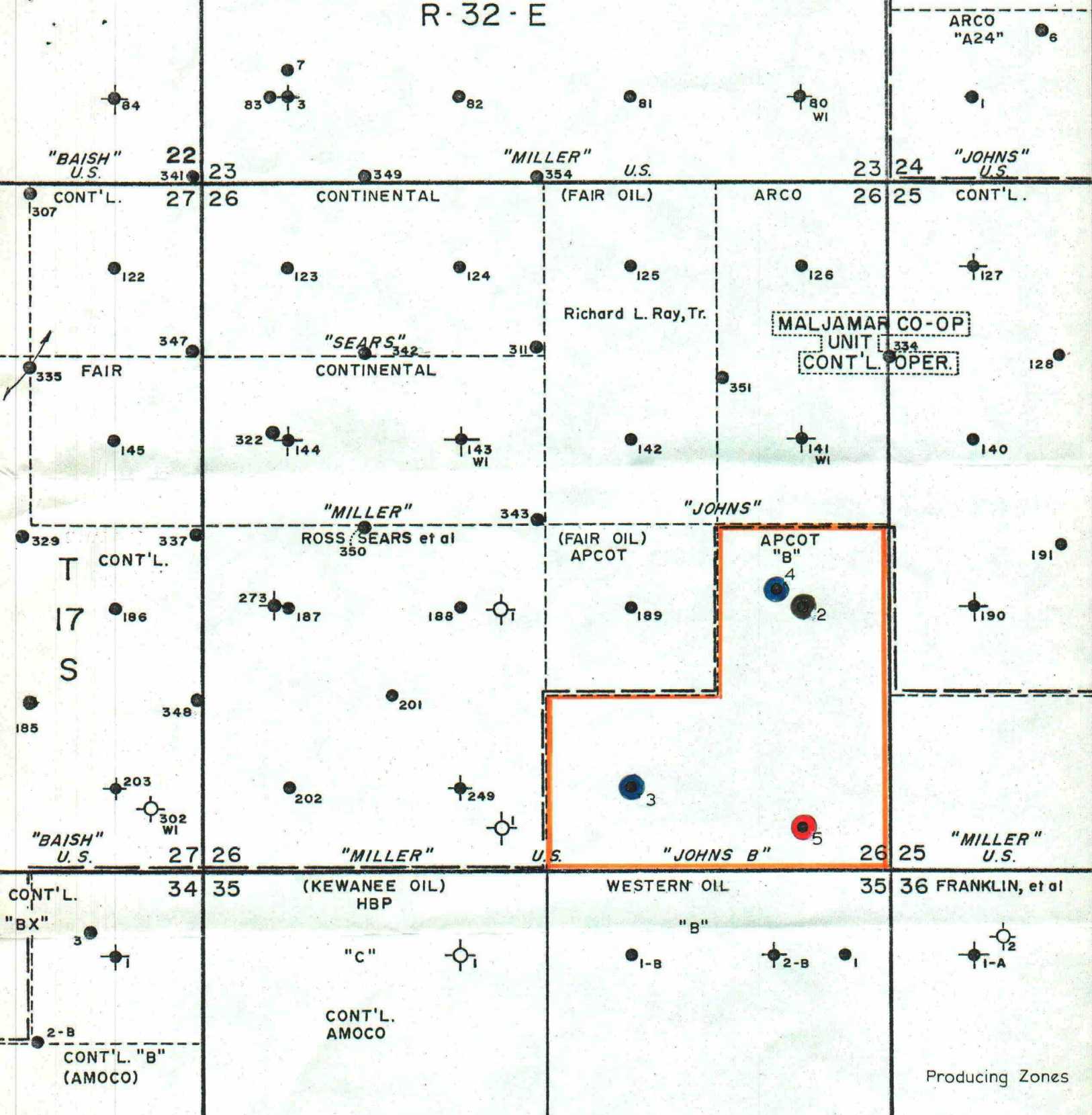
J. C. Chapman

JCC:gy

attachments

cc Oil Conservation Commission, Hobbs, NM
Wally Tucker, Dallas

R-32-E



PLAT OF
AMERICAN PETROFINA CO. OF TEXAS
JOHNS "B" LEASE

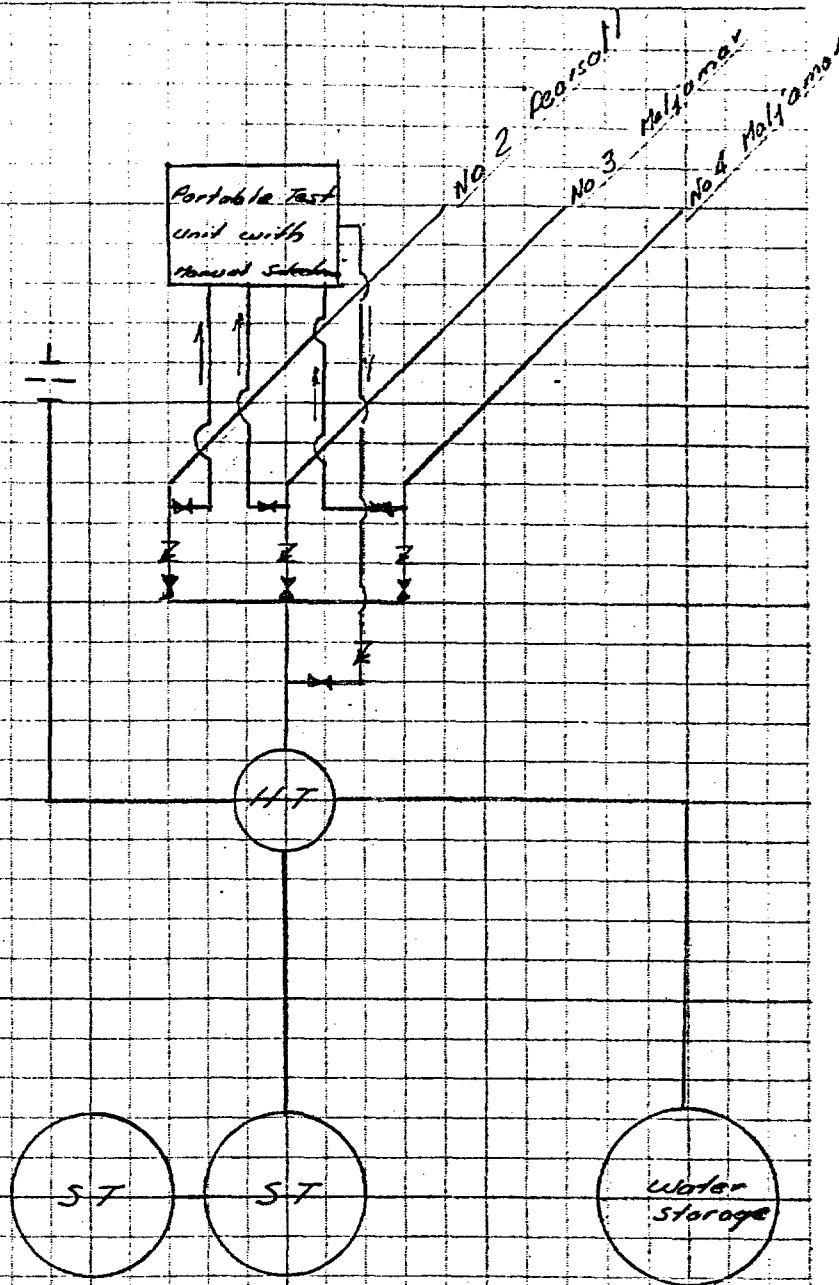
S/2, SE/4 & NE/4, SE/4 SECTION 26, T-17-S, R-32-E

MALJAMAR (SAN ANDRES) & PEARSALL (QUEEN) FIELDS
SW LEA COUNTY, NEW MEXICO

SCALE: 1" = 1000'

- Producing Zones
- Pearsall (Queen)
 - Maljamar (San Andres)
 - Corbin (Abo)

Storage and
treating facilities
for
well No 5
(Abo)



American Petroleum Co. of Tex.
Johns "B" Lease (LC 0581080)
Storage and Treating Facilities
Diagram for commingling of
common ownership with No
top allowable wells —
Commingling of Pearsall
and Maltomar Pools



United States Department of the Interior

GEOLOGICAL SURVEY

P. O. Box 1157
Hobbs, New Mexico 88240

April 8, 1977

American Petrofina Company of Texas
Post Office Box 1311
Big Spring, Texas 79720

Attention: R. C. Bott

Gentlemen:

Your letter application of April 6, 1977 requests approval to commingle production from the Pearsall Queen pool with production from the Maljamar Grayburg-San Andres pool on the Johns "B" lease Las Cruces 058405(b) in the SE $\frac{1}{4}$ sec. 26, T. 17 S., R. 32 E., Lea County, New Mexico.

Commingleing the Queen production with the Grayburg-San Andres production is hereby approved subject to like approval by the New Mexico Oil Conservation Commission.

Sincerely yours,

Arthur R. Brown
District Engineer






AMERICAN PETROFINA COMPANY OF TEXAS

POST OFFICE BOX 1311 • BIG SPRING, TEXAS 79720

April 11, 1980

Energy and Minerals Department
Oil Conservation Division
P. O. Box 2088
Santa Fe, NM 87501



Gentlemen:

Commingling Order PC-546, Johns "B" Lease, Lea County
NE/4 SE/4 and S/2 SE/4 Sec. 26, T-17-S, R-32-E

American Petrofina Company of Texas requested permission to commingle production on the subject lease from the Pearsall Queen and Maljamar Grayburg-San Andres Pools. Well No. 2, the only well producing from the Pearsall Queen, was plugged and abandoned on March 5, 1980. Therefore, we request that Commingling Order PC-546 be cancelled effective April 1, 1980.

Beginning with the April report, Form C-115, Operator's Monthly Report, we will no longer report the subject lease in the Commingled Section. It will be shown in the Oil Section.

Very truly yours,

J. C. Chapman
Assistant District Manager
of Production

nh

cc Oil Conservation Division, Hobbs, NM

Administrative Order PC-546 is hereby cancelled effective 4-1-80

*xc: OCD Hobbs
NMO&GEC Hobbs
OCD Mach Accty SF
PC 546 file*

4/14/80

DANIEL S. NUTTER
CHIEF ENGINEER