

# MERIDIAN OIL

April 21, 1988

Mr. Frank Chavez  
State of New Mexico  
Oil Conservation Division  
1000 Rio Brazos Road  
Aztec, New Mexico 87410

Dear Mr. Chavez:

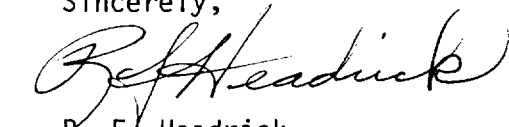
I am requesting that the following well be approved for surface commingling of liquids. Both formations will be tanked in one tank on location. The interest is the same in both formations. This well is a Southland Royalty well.

Below are the explanations to justify the need for surface commingling of liquids produced from this well.


Hubbard #2 (Basin Dakota-Blanco Mesaverde) (M) Section 11, T32N, R12W

Hubbard #2 (Dakota) produced 357 days in 1987 and averaged 6 MCF/day. Hubbard #3 (Mesaverde) produced 358 days in 1987 and averaged 29 MCF/day. Total oil production for both zones for the year of 1987 was 0 bbls. Our records already have this split out as 10% Dakota oil and 90% Mesaverde oil from previous tests. (Reference PC Order #693 dated 1/25/85) As you can see from the 1987 production records it would not be cost effective to produce condensate into two separate tanks.

Sincerely,

  
R. F. Headrick  
Production Supervisor

RFH/l dk  
013



693

**MERIDIAN OIL**

COMMUNICATIONS SECTION  
MAY 31 1988

**May 27, 1988**

**State of New Mexico  
Oil & Gas Division  
P. O. Box 2088  
Santa Fe, New Mexico 87501**

**Attention: Mr. David Catanach**

**Dear Mr. Catanach:**

**In reference to our telephone conversation on May 19, 1988, we are providing the information you requested for the Southland Royalty wells. We hope you find this information satisfactory. If you have any questions, please give me a call at 505-326-9817.**

**Sincerely,**

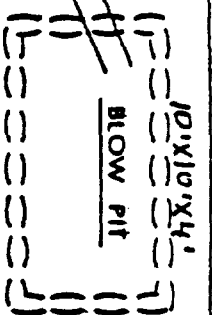
*Ron Headrick by RK*

**Ron Headrick  
Production Foreman**


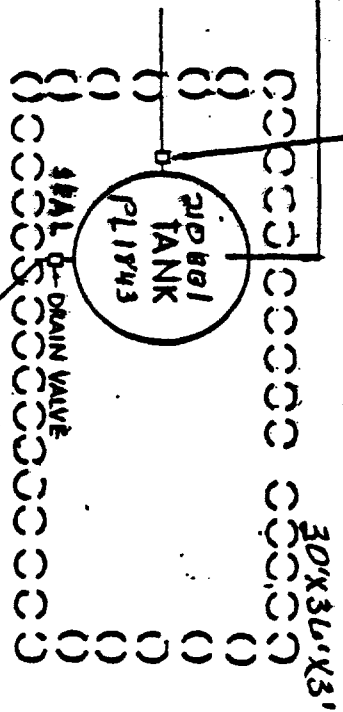
**RH/1k**

**Enclosure**

	Gravity
Decker #2	57.4
Decker #4	59.4
East #5	62.9
East #10	55.0
Grenier A #3	61.3
Hare #14	56.9
Hare #16	56.7
Hare #18	58.4
Hedges #2	61.0
Hubbard #2	56.1
Hubbard #4	60.2
Jicarilla 101 #7	64.0
McClanahan #18	49.0
Moore #1	57.8
Nye #3A	57.1
Oliver #1	59.4
Patterson A Com #1	58.5
Reid #20	52.8
Richardson #5	58.1
Richardson #6	54.7
Thompson #5	53.5
Thompson #7	55.3



HLPLMIT



McLachlan # 18  
A Sec 13 T28N R10W 7MM  
940N - 790E  
San Juan Co. N.M.  
82-079634



Southland Royalty Company  
FARMINGTON DISTRICT  
FARMINGTON, NEW MEXICO

SITE SECURITY  
DIAGRAM

SAN JUAN BASIN  
NEW MEXICO

No. 1  
C. PARSONS  
NOV. 1982