

MAIN OFFICE OCC

CONTINENTAL OIL COMPANY

RECEIVED 2 MA 8:31 Hable
CC-OCC-1146
7-3-56

NSP-299
Due 8/1/56

Roswell, New Mexico
June 29, 1956

New Mexico Oil Conservation Commission
P. O. Box 871
Santa Fe, New Mexico

Attention: Mr. A. L. Porter, Jr.
Director

Re: Continental Oil Company Application for 160-acre NSP unit for its Meyer B-28 No. 1 Well in Section 28, T. 22S., R. 36E., N.M.P.M., Jalmat Pool, Lea County, New Mexico

Gentlemen:

Continental Oil Company respectfully requests administrative approval under the provisions of Rule 5 (b) of the Special Rules and Regulations for the Jalmat Gas Pool of Order No. R-520 for a non-standard gas proration unit consisting of 160 acres for its Meyer B-28 No. 1 Well, located 2310 feet from the North line and 330 feet from the West line of Section 28, Township 22 South, Range 36 East, Lea County, New Mexico, in the Jalmat Gas Pool.

The unit is proposed to consist of the northwest quarter of Section 28, Township 22 South, Range 36 East.

In support of this request, we would show that the proposed unit conforms with the requirements of said Rule 5 (b) in all respects as follows:

1. Said unit consists of contiguous quarter-quarter sections (and/or lots).
2. Said unit lies wholly within a single governmental section.
3. The entire proposed unit may be reasonably presumed to be productive of gas.
4. The length or width of said unit does not exceed 5280 feet.
5. Copies of this application have been furnished this date by registered mail to all offset operators and all operators within 1,500 feet of said well, as required by the provisions of said Rule 5 (b).


XSR

A plat is attached hereto showing to the best of our knowledge and belief the proposed unit, the location of the well, and the offset ownership.

Said well has been producing since 1948 from the Yates and Seven-Rivers formations, but was classified as a South Eunice oil well, a few feet of the open interval of the well being within the defined limits of the South Eunice pool. This interval has been completely plugged off, and the present producing interval of said well is entirely within the vertical limits of the Jalmat Gas Pool.


In view of the facts set out herein, it is respectfully requested that the Commission enter its order by administrative action, approving the non-standard gas proration unit for Continental Oil Company's Meyer B-28 No. 1 Well, as described above. In the event administrative approval is not granted, and this application is set for hearing in accordance with the rules and regulations of the Commission, it is respectfully requested that the matter be set for hearing before an examiner, with said hearing to be held in Hobbs, New Mexico.

Respectfully submitted,


J. A. Moore
Division Engineer
New Mexico Division

STATE OF NEW MEXICO)
 : ss
COUNTY OF CHAVES)

J. A. Moore, upon being duly sworn, deposes and says that he is the Division Engineer for Continental Oil Company, and as such is authorized to file the foregoing application, that he has read said application and knows the contents thereof, and that the statements made therein are true, as he is credibly informed and believes.



New Mexico Oil Conservation Commission
Page 3

Subscribed and sworn to before me this 29th day of June,
1956.

Louis B. Houston
Notary Public

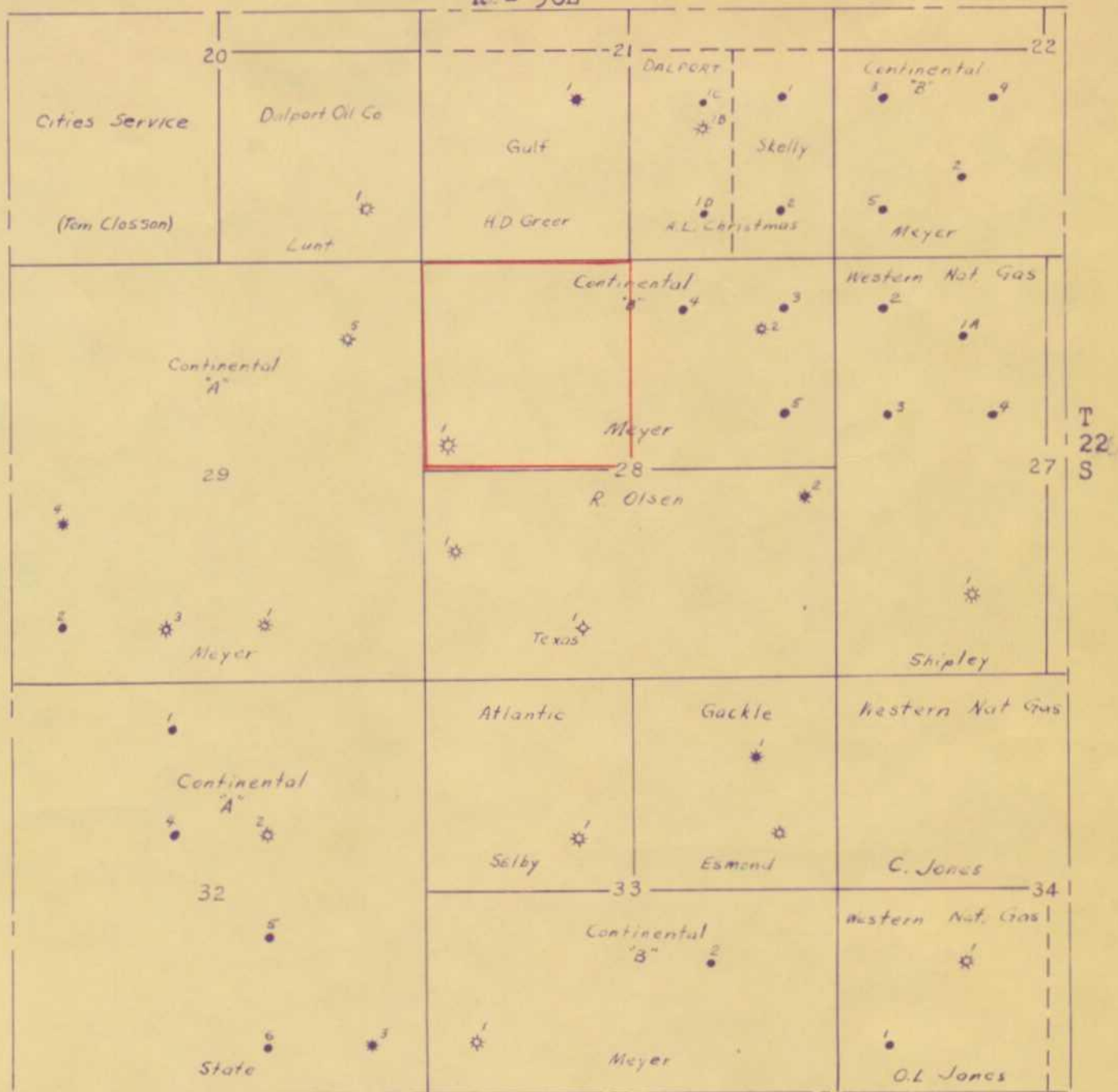
My commission expires:

May 25, 1960

Copies by registered mail to:

R. Olsen
Drawer Z
Jal, New Mexico

R-36E



CONTINENTAL OIL COMPANY

LOCATION PLAT

MEYER B-28 LEASE

Scale: 1" = 2000'

Proposed Gas Unit —



NSP-297

MAIN OFFICE OCC

1955 JUL 15 AM 3:42

CONTINENTAL OIL COMPANY

PETROLEUM BUILDING
ROSWELL, NEW MEXICO

mailed 7/16/56

R. L. ADAMS
DIVISION SUPERINTENDENT
OF PRODUCTION
NEW MEXICO DIVISION

July 13, 1956

New Mexico Oil Conservation Commission
P. O. Box 871
Santa Fe, New Mexico

Attention Mr. A. L. Porter, Jr. Re: Continental Oil Company
Application for 160-acre
NSP unit for its Meyer
B-28 No. 1 well in section
28, T-22S, R-36E, NMPM,
Jalmat Pool, Lea County,
New Mexico

Gentlemen:

We forward herewith a letter from Mr. R. Olsen
waiving objection to our subject unit. In view of the fact
that Mr. Olsen is the only offset operator as defined in
order No. R-520, it is respectfully requested that immediate
approval of the subject unit be given.

Yours very truly,

R. L. Adams

RIA-BC

Jm

R. OLSEN

Oil Producer

2808-14 LIBERTY BANK BUILDING
OKLAHOMA CITY 2, OKLAHOMA

July 6, 1956

Continental Oil Company
Box 749
Roswell, New Mexico

Attention: Mr. J. A. Moore,
Division Engineer

In Re: RO-704, Christmas Lease
Lea County, New Mexico

Gentlemen:

Have your application to the New Mexico Oil Conservation Commission dated June 29, 1956, covering the NW/4 of Section 28-22S-36E, putting me on notice that you are asking for a 160-acre gas unit.

I have no intentions of opposing the unit, so you may consider this a waiver from me. I appear to be the only operator affected. It occurred to me that the above would expedite matters in your case.

Yours very truly,

R. Olsen
R. OLSEN

RO:kh