



Chevron U.S.A. Inc.
P.O. Box 1150, Midland, TX 79702

OIL CONSERVATION DIVISION
JAN 17 1992 9 00

January 17, 1992

Permian Basin Production Business Unit

ADMINISTRATIVE APPLICATION FOR
AMENDMENT OF ORDER NSP-317
NON-STANDARD GAS PRORATION UNIT
EUMONT YTS 7-RVRS QN (PRO GAS) POOL
SECTION 24, T-21-S, R-36-E
LEA COUNTY, NEW MEXICO

State Of New Mexico
Energy, Minerals & Natural Resources Dept.
Oil Conservation Division
P. O. Box 2088
Santa Fe, New Mexico 87504

Attention: Mr. William J. LeMay, Director

Gentlemen:

Chevron U.S.A. Inc. respectfully seeks administrative approval to amend Order NSP-317 by deleting from the existing 320-acre Eumont Gas Proration Unit the SW/4 NW/4 of Section 24 (40-acres), T-21-S, R-36-E, making a 280-acre Eumont Gas Proration Unit dedicated to the Harry Leonard (NCT-J) Well No. 1.

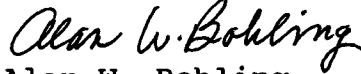
This acreage reduction is due to a recent completion of Chevron's Harry Leonard (NCT-J) Well No. 2, located 1980 feet from the North line and 990 feet from the West line, Unit E, of said Section 24 as a Eumont Oil well. The deletion of the SW/4 NW/4 of said Section 24 from the 320-acre Eumont Gas Proration Unit will allow forming and dedicating a standard 40-acre oil spacing proration unit within said pool for Well No. 2.

The proposed Non-Standard 280-acre Eumont Gas Proration Unit will comprise the NW/4 NW/4, E/2 NW/4 and the NE/4 of Section 24, Township 21 South, Range 36 East, NMPM, Lea County, New Mexico. It is requested that the 280-acre unit continue to be dedicated to the Harry Leonard (NCT-J) Well No. 1 located 1980 feet from the North and East lines, Unit G, of said Section 24.

Attached for your reference is an area map, Form C-102 plats, and a copy of Division Order NSP-317. A copy of this application is being furnished by Certified Mail to offset operators as their notice of this application.

In view of the facts submitted, Chevron U.S.A. Inc. respectfully requests that administrative approval of the amendment to Order NSP-317 be granted. If further information is required concerning this application, please contact me at (915) 687-7246.

Yours very truly,

A handwritten signature in cursive script that reads "Alan W. Bohling".

Alan W. Bohling
Proration Engineer

awb
Attachments
Enclosures

cc: NMOCD - Hobbs, NM

CHEVRON U.S.A. INC.
Harry Leonard (NCT-J) Lease

Application For Amendment of Order NSP-317
Non-Standard Gas Proration Unit
Eumont Yts 7-Rvrs Qn (Pro Gas) Pool
Section 24, T-21-S, R-36-E
Lea County, New Mexico

OFFSET OPERATORS

Conoco Inc.
P. O. Box 1959
Midland, Texas 79702
Attn: J. W. Hoover

Exxon Company U.S.A.
P. O. Box 1600
Midland, Texas 79702
Attn: M. W. Andrews

Graham Royalty Ltd.
12707 N. Freeway, Ste. 200
Houston, Texas 77060
Attn: J. C. Hunter

Grimes & Audra
P. O. Box 796
Monahans, Texas 79756
Attn: B. D. Grimes & C. B. Audra

Penroc Oil Corporation
P. O. Box 5970
Hobbs, New Mexico 88241
Attn: Regulatory Affairs

Meridian Oil Inc.
P. O. Box 51810
Midland, Texas 79702
Attn: C. Malik

Texaco Producing Co.
P. O. Box 728
Hobbs, New Mexico 88240
Attn: R. S. Pool

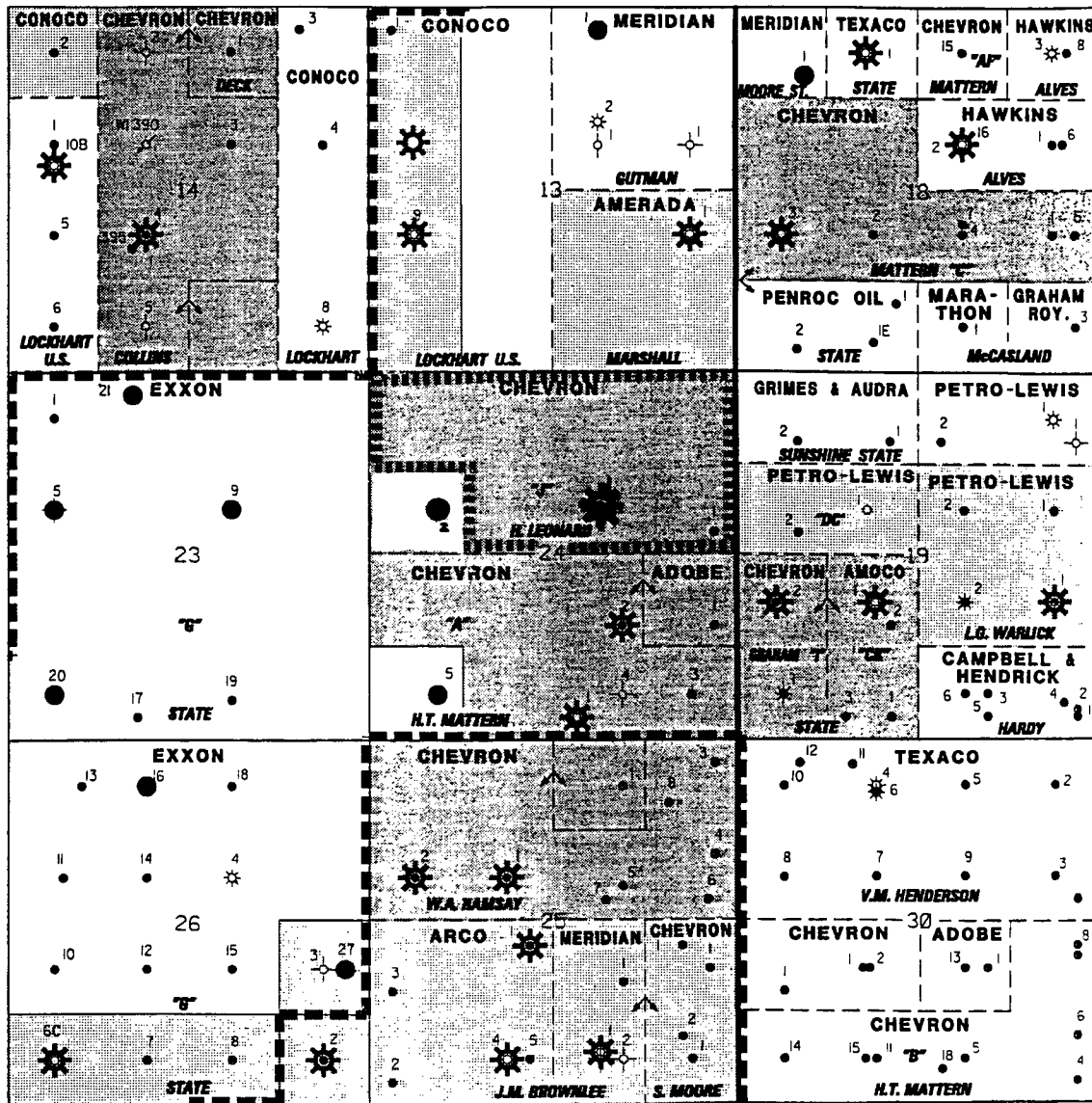
Zachry Oil Operating Co.
307 West 7th Street
Fort Worth, Texas 76102
Attn: J. M. Zachry

CHEVRON U.S.A. INC.

Harry Leonard (NCT-J) Lease

Administrative Application For
Amendment of Order NSP-317
Concerning a Non-Standard Gas Proration Unit
Eumont Yates 7-Rvrs Qn (Por Gas) Pool
Section 24, T-21-S, R-36-E
Lea County, New Mexico

AREA MAP



Eumont Gas Well



Chevron Proration Unit



Non-Chevron Proration Unit

OIL CONSERVATION DIVISION

P.O. Box 2088
Santa Fe, New Mexico 87504-2088

DISTRICT I
P.O. Box 1980, Hobbs, NM 88240

DISTRICT II
P.O. Drawer DD, Artesia, NM 88210

DISTRICT III
1000 Rio Brazos Rd., Aztec, NM 87410

WELL LOCATION AND ACREAGE DEDICATION PLAT

All Distances must be from the outer boundaries of the section

Operator Chevron U. S. A. Inc.			Lease Harry Leonard (NCT-J)		Well No. 2
Unit Letter E	Section 24	Township 21S	Range 36E	County NMPM Lea	
Actual Footage Location of Well: 1980 feet from the North line and 990 feet from the West line					
Ground level Elev.	Producing Formation Yates 7-Rvrs Qn	Pool Eumont Oil Pool	Dedicated Acreage: 40 Acres		

1. Outline the acreage dedicated to the subject well by colored pencil or hatchure marks on the plat below.

2. If more than one lease is dedicated to the well, outline each and identify the ownership thereof (both as to working interest and royalty).

3. If more than one lease of different ownership is dedicated to the well, have the interest of all owners been consolidated by communitization, unitization, force-pooling, etc.?

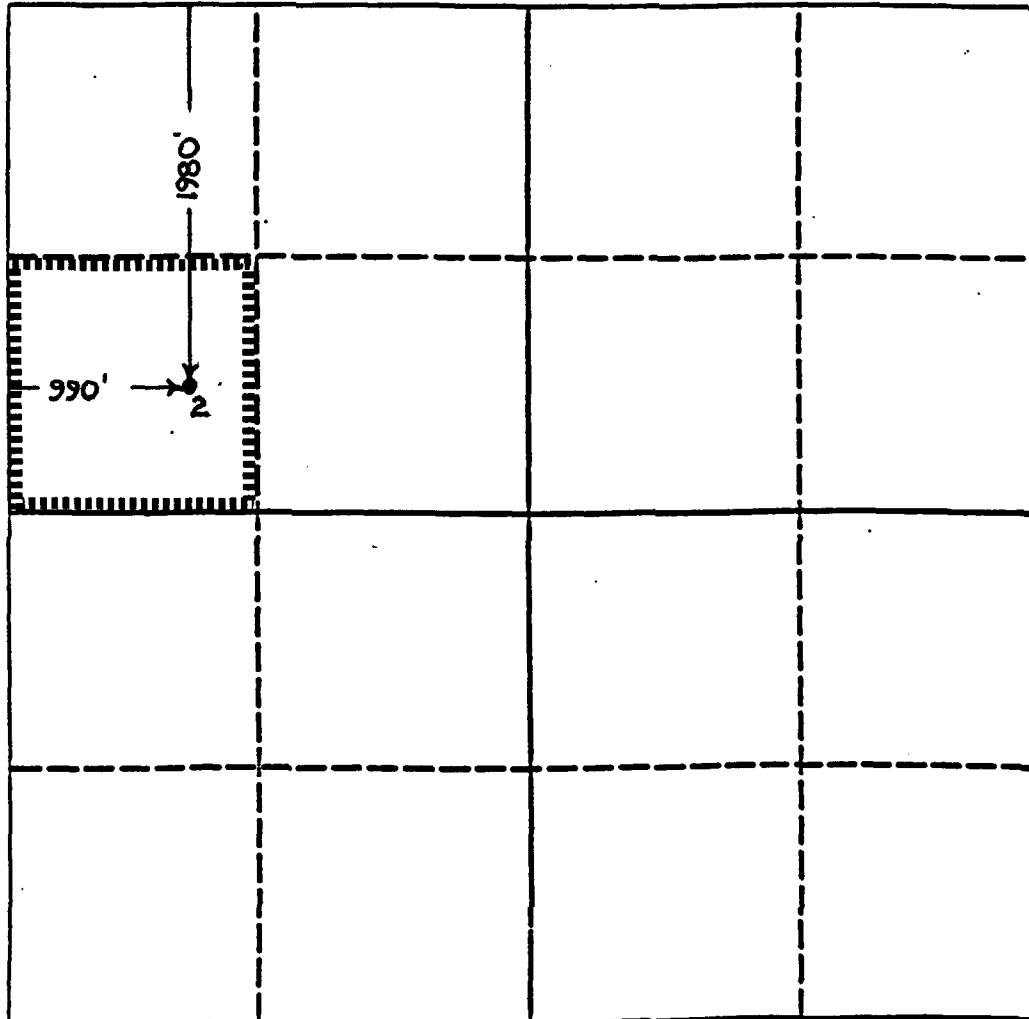
☐ Yes

☐ No

If answer is "yes" type of consolidation

If answer is "no" list the owners and tract descriptions which have actually been consolidated. (Use reverse side of this form if necessary.)

No allowable will be assigned to the well until all interests have been consolidated (by communitization, unitization, forced-pooling, or otherwise) or until a non-standard unit, eliminating such interest, has been approved by the Division.



OPERATOR CERTIFICATION

I hereby certify that the information contained herein is true and complete to the best of my knowledge and belief.

Signature

Alan W. Bohling

Printed Name

Alan W. Bohling

Position

Proration Engineer

Company

Chevron U.S.A. Inc.

Date

January 20, 1992

SURVEYOR CERTIFICATION

I hereby certify that the well location shown on this plat was plotted from field notes of actual surveys made by me or under my supervision, and that the same is true and correct to the best of my knowledge and belief.

Date Surveyed

Signature & Seal of
Professional Surveyor

Certificate No.

0 330 660 990 1320 1650 1980 2310 2640 2000 1500 1000 500 0

OIL CONSERVATION DIVISION

P.O. Box 2088
Santa Fe, New Mexico 87504-2088

DISTRICT I
P.O. Box 1980, Hobbs, NM 88240

DISTRICT II
P.O. Drawer DD, Artesia, NM 88210

DISTRICT III
1000 Rio Brazos Rd., Aztec, NM 87410

WELL LOCATION AND ACREAGE DEDICATION PLAT

All Distances must be from the outer boundaries of the section

Operator Chevron U. S. A. Inc.			Lease Harry Leonard (NCT-J)		Well No. 1
Unit Letter G	Section 24	Township 21S	Range 36E	County Lea	
Actual Footage Location of Well: 1980 feet from the North line and 1980 feet from the East line					
Ground level Elev.	Producing Formation Eumont Yates 7-Rvrs On		Pool Eumont Gas Pool	Dedicated Acreage: 280 Acres	

1. Outline the acreage dedicated to the subject well by colored pencil or hatchure marks on the plat below.

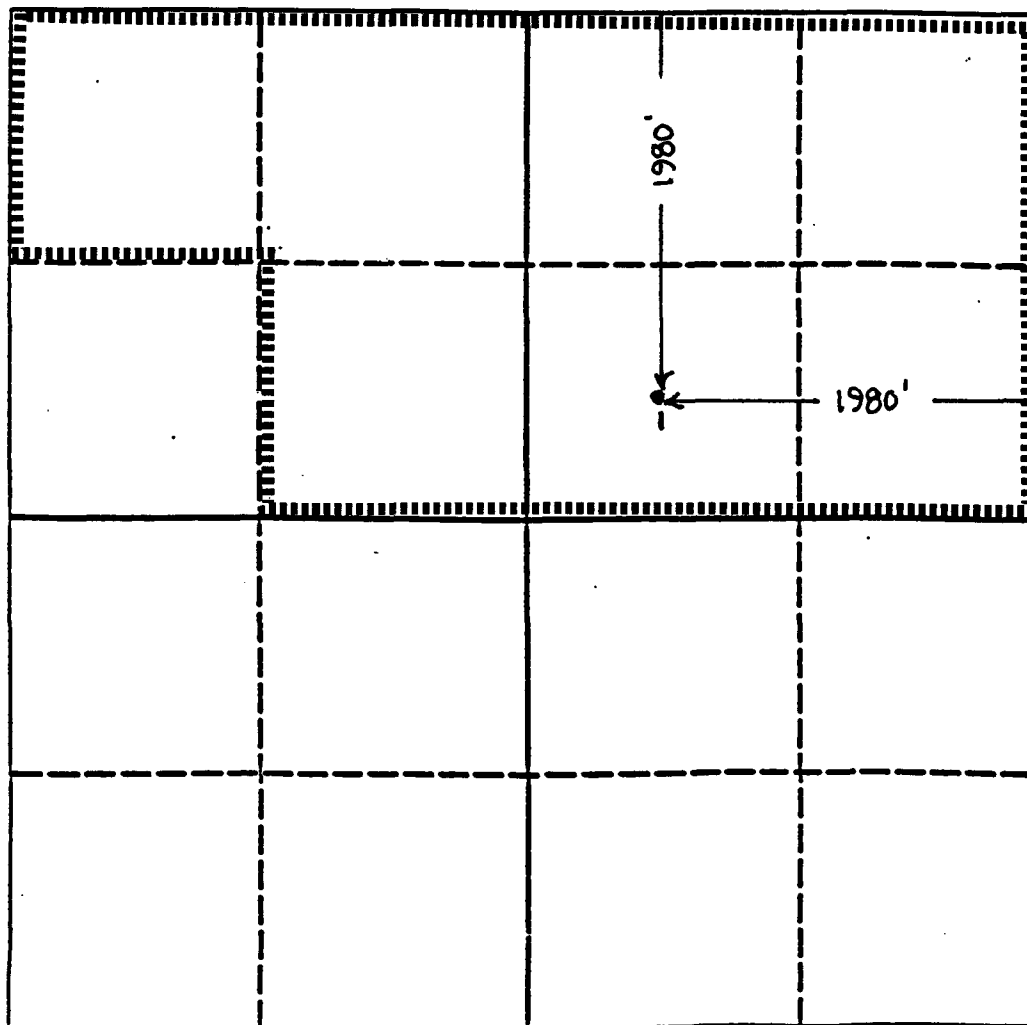
2. If more than one lease is dedicated to the well, outline each and identify the ownership thereof (both as to working interest and royalty).

3. If more than one lease of different ownership is dedicated to the well, have the interest of all owners been consolidated by communitization, unitization, force-pooling, etc.?

☐ Yes ☐ No If answer is "yes" type of consolidation

If answer is "no" list the owners and tract descriptions which have actually been consolidated. (Use reverse side of this form if necessary.)

No allowable will be assigned to the well until all interests have been consolidated (by communitization, unitization, forced-pooling, or otherwise) or until a non-standard unit, eliminating such interest, has been approved by the Division.



OPERATOR CERTIFICATION

I hereby certify that the information contained herein is true and complete to the best of my knowledge and belief.

Signature
Alan W. Bohling
Printed Name
Alan W. Bohling
Position
Proration Engineer
Company
Chevron U.S.A. Inc.
Date
January 20, 1992

SURVEYOR CERTIFICATION

I hereby certify that the well location shown on this plat was plotted from field notes of actual surveys made by me or under my supervision, and that the same is true and correct to the best of my knowledge and belief.

Date Surveyed
Signature & Seal of Professional Surveyor
Certificate No.

0 330 660 990 1320 1650 1980 2310 2640 2000 1500 1000 500 0

GOVERNOR JOHN F. SIMMS
CHAIRMAN

New Mexico
OIL CONSERVATION COMMISSION

LAND COMMISSIONER E. S. WALKER
MEMBER

STATE GEOLOGIST A. L. PORTER, JR.
SECRETARY-DIRECTOR



P. O. Box 871
SANTA FE, NEW MEXICO

September 19, 1956



Gulf Oil Corporation
P. O. Drawer 1290
Fort Worth, 1, Texas

Attention: Mr. B. E. Thompson

Administrative Order NSP-317

Gentlemen:

Reference is made to your application for approval of a 320-acre non-standard gas proration unit in the Eumont Gas Pool consisting of the following acreage:

Township 21 South, Range 36 East
N/2 of Section 24

It is understood that this unit is to be ascribed to your H. Leonard (State) "J" Well No. 1, located 1980 feet from the North and East lines and in the SW/4 NE/4 of Section 24, Township 21 South, Range 36 East, NMPM, Lea County, New Mexico.


By authority granted me under provisions of Rule 5, Section (b)-6 of the Special Rules and Regulations for the Eumont Gas Pool, as set forth in Order R-520, you are hereby authorized to operate the above described acreage as a non-standard gas proration unit, with allowable to be assigned thereto in accordance with Rule 12 of the pool rules, based upon the unit size of 320 acres.

Very truly yours,

A. L. Porter, Jr.
A. L. PORTER, JR.
Secretary-Director

WWM:nc

cc: OCC, Hobbs
N. M. Oil & Gas Engr. Com., Hobbs
EPNG, Jal
EPNG, El Paso
NMSLO (Mrs. Ray)





BRUCE KING
GOVERNOR

STATE OF NEW MEXICO
ENERGY, MINERALS AND NATURAL RESOURCES DEPARTMENT
OIL CONSERVATION DIVISION
HOBBS DISTRICT OFFICE

November 20, 1991

POST OFFICE BOX 1980
HOBBS, NEW MEXICO 88241-1980
(505) 393-6161

Chevron USA Inc.
P.O. Box 1150
Midland, TX 79702

Attn: Al Bohling

Re: Harry Leonard NCT-J #1-G (NSP-317)
Sec. 24, T21S, R36E

Harry Leonard NCT-J #2-E
Sec. 24, T21S, R36E

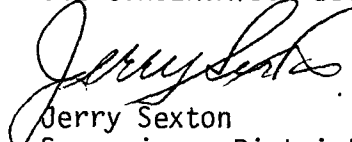
Gentlemen:

The Harry Leonard NCT-J #2 was proposed as an infill well on an established 320-ac Eumont gas proration unit. The well has been completed as a Eumont oil well therefore requiring that the 320-ac proration unit be reduced to 280 by the deletion of Unit N which is now dedicated to the #2 Eumont oil.

An oil allowable has been assigned to the #2 and we have revised the gas acreage to 280 for the #1 well and request that you have this NSP order amended within 60 days.

Very truly yours,

OIL CONSERVATION DIVISION


Jerry Sexton
Supervisor, District I

ed

P.S. Need revised plats for both wells.





Chevron U.S.A. Inc.
P.O. Box 1150, Midland, TX 79702

January 17, 1992

Permian Basin Production Business Unit

Waiver Request
Amendment of Order NSP-317
Non-Standard Gas Proration Unit
Eumont Yts 7-Rvrs Qn (Pro Gas) Pool
Section 24, T-21-S, R-36-E, NMPM,
Lea County, New Mexico

Conoco Inc.
P. O. Box 1959
Midland, Texas 79702
Attn: J. W. Hoover

Gentlemen:

Attached is a copy of Chevron's administrative application for NMOCD approval for an amendment to Order NSP-317 by deleting from the existing 320-acre Eumont Gas Proration Unit the SW/4 NW/4 of Section 24 (40-acres), T-21-S, R-36-E, Lea County, New Mexico.

This acreage reduction will allow forming and dedicating a standard 40-acre oil spacing proration unit within said pool for our recently completed Harry Leonard (NCT-J) Well No. 2.

The resulting Non-Standard 280-acre Eumont Gas Proration Unit will comprise the NW/4 NW/4, E/2 NW/4 and the NE/4 of Section 24, T-21-S, R-36-E, NMPM, Lea County, New Mexico. This acreage will continue to be dedicated to our Harry Leonard (NCT-J) Well No. 1.

As an offset operator, if you do not have any objection to the attached application, please sign the enclosed waivers and mail the original and two copies to the NMOCD in Santa Fe, NM and one copy to the NMOCD in Hobbs, NM. We also request that one copy be returned to Chevron U. S. A. Inc. in Midland, TX. We have enclosed addressed, stamped envelopes for your convenience.

If you have any questions, please contact me at (915) 687-7246. Your prompt consideration will be appreciated.

Yours very truly,

Alan W. Bohling
A. W. Bohling
Proration Engineer

awb
Attachments
Enclosures



Chevron U.S.A. Inc.
P.O. Box 1150, Midland, TX 79702

January 17, 1992

Permian Basin Production Business Unit

Waiver Request
Amendment of Order NSP-317
Non-Standard Gas Proration Unit
Eumont Yts 7-Rvrs Qn (Pro Gas) Pool
Section 24, T-21-S, R-36-E, NMPM,
Lea County, New Mexico

Exxon Company U.S.A.
P. O. Box 1600
Midland, Texas 79702
Attn: M. W. Andrews

Gentlemen:

Attached is a copy of Chevron's administrative application for NMOCD approval for an amendment to Order NSP-317 by deleting from the existing 320-acre Eumont Gas Proration Unit the SW/4 NW/4 of Section 24 (40-acres), T-21-S, R-36-E, Lea County, New Mexico.

This acreage reduction will allow forming and dedicating a standard 40-acre oil spacing proration unit within said pool for our recently completed Harry Leonard (NCT-J) Well No. 2.

The resulting Non-Standard 280-acre Eumont Gas Proration Unit will comprise the NW/4 NW/4, E/2 NW/4 and the NE/4 of Section 24, T-21-S, R-36-E, NMPM, Lea County, New Mexico. This acreage will continue to be dedicated to our Harry Leonard (NCT-J) Well No. 1.

As an offset operator, if you do not have any objection to the attached application, please sign the enclosed waivers and mail the original and two copies to the NMOCD in Santa Fe, NM and one copy to the NMOCD in Hobbs, NM. We also request that one copy be returned to Chevron U. S. A. Inc. in Midland, TX. We have enclosed addressed, stamped envelopes for your convenience.

If you have any questions, please contact me at (915) 687-7246. Your prompt consideration will be appreciated.

Yours very truly,

Alan W. Bohling
A. W. Bohling
Proration Engineer

awb
Attachments
Enclosures



Chevron U.S.A. Inc.
P.O. Box 1150, Midland, TX 79702

Permian Basin Production Business Unit

January 17, 1992

Waiver Request
Amendment of Order NSP-317
Non-Standard Gas Proration Unit
Eumont Yts 7-Rvrs Qn (Pro Gas) Pool
Section 24, T-21-S, R-36-E, NMPM,
Lea County, New Mexico

Graham Royalty Ltd.
12707 N. Freeway, Ste. 200
Houston, Texas 77060
Attn: J. C. Hunter

Gentlemen:

Attached is a copy of Chevron's administrative application for NMOCD approval for an amendment to Order NSP-317 by deleting from the existing 320-acre Eumont Gas Proration Unit the SW/4 NW/4 of Section 24 (40-acres), T-21-S, R-36-E, Lea County, New Mexico.

This acreage reduction will allow forming and dedicating a standard 40-acre oil spacing proration unit within said pool for our recently completed Harry Leonard (NCT-J) Well No. 2.

The resulting Non-Standard 280-acre Eumont Gas Proration Unit will comprise the NW/4 NW/4, E/2 NW/4 and the NE/4 of Section 24, T-21-S, R-36-E, NMPM, Lea County, New Mexico. This acreage will continue to be dedicated to our Harry Leonard (NCT-J) Well No. 1.

As an offset operator, if you do not have any objection to the attached application, please sign the enclosed waivers and mail the original and two copies to the NMOCD in Santa Fe, NM and one copy to the NMOCD in Hobbs, NM. We also request that one copy be returned to Chevron U. S. A. Inc. in Midland, TX. We have enclosed addressed, stamped envelopes for your convenience.

If you have any questions, please contact me at (915) 687-7246. Your prompt consideration will be appreciated.

Yours very truly,

Alan W. Bohling
A. W. Bohling
Proration Engineer

awb
Attachments
Enclosures



Chevron U.S.A. Inc.
P.O. Box 1150, Midland, TX 79702

January 17, 1992

Permian Basin Production Business Unit

Waiver Request
Amendment of Order NSP-317
Non-Standard Gas Proration Unit
Eumont Yts 7-Rvrs Qn (Pro Gas) Pool
Section 24, T-21-S, R-36-E, NMPM,
Lea County, New Mexico

Grimes & Audra
P. O. Box 796
Monahans, Texas 79756
Attn: B. D. Grimes & C. B. Audra

Gentlemen:

Attached is a copy of Chevron's administrative application for NMOCD approval for an amendment to Order NSP-317 by deleting from the existing 320-acre Eumont Gas Proration Unit the SW/4 NW/4 of Section 24 (40-acres), T-21-S, R-36-E, Lea County, New Mexico.

This acreage reduction will allow forming and dedicating a standard 40-acre oil spacing proration unit within said pool for our recently completed Harry Leonard (NCT-J) Well No. 2.

The resulting Non-Standard 280-acre Eumont Gas Proration Unit will comprise the NW/4 NW/4, E/2 NW/4 and the NE/4 of Section 24, T-21-S, R-36-E, NMPM, Lea County, New Mexico. This acreage will continue to be dedicated to our Harry Leonard (NCT-J) Well No. 1.

As an offset operator, if you do not have any objection to the attached application, please sign the enclosed waivers and mail the original and two copies to the NMOCD in Santa Fe, NM and one copy to the NMOCD in Hobbs, NM. We also request that one copy be returned to Chevron U. S. A. Inc. in Midland, TX. We have enclosed addressed, stamped envelopes for your convenience.

If you have any questions, please contact me at (915) 687-7246. Your prompt consideration will be appreciated.

Yours very truly,

Alan W. Bohling

A. W. Bohling
Proration Engineer

awb
Attachments
Enclosures



Chevron U.S.A. Inc.
P.O. Box 1150, Midland, TX 79702

January 17, 1992

Permian Basin Production Business Unit

Waiver Request
Amendment of Order NSP-317
Non-Standard Gas Proration Unit
Eumont Yts 7-Rvrs Qn (Pro Gas) Pool
Section 24, T-21-S, R-36-E, NMPM,
Lea County, New Mexico

Penroc Oil Corporation
P. O. Box 5970
Hobbs, New Mexico 88241
Attn: Regulatory Affairs

Gentlemen:

Attached is a copy of Chevron's administrative application for NMOCD approval for an amendment to Order NSP-317 by deleting from the existing 320-acre Eumont Gas Proration Unit the SW/4 NW/4 of Section 24 (40-acres), T-21-S, R-36-E, Lea County, New Mexico.

This acreage reduction will allow forming and dedicating a standard 40-acre oil spacing proration unit within said pool for our recently completed Harry Leonard (NCT-J) Well No. 2.

The resulting Non-Standard 280-acre Eumont Gas Proration Unit will comprise the NW/4 NW/4, E/2 NW/4 and the NE/4 of Section 24, T-21-S, R-36-E, NMPM, Lea County, New Mexico. This acreage will continue to be dedicated to our Harry Leonard (NCT-J) Well No. 1.

As an offset operator, if you do not have any objection to the attached application, please sign the enclosed waivers and mail the original and two copies to the NMOCD in Santa Fe, NM and one copy to the NMOCD in Hobbs, NM. We also request that one copy be returned to Chevron U. S. A. Inc. in Midland, TX. We have enclosed addressed, stamped envelopes for your convenience.

If you have any questions, please contact me at (915) 687-7246. Your prompt consideration will be appreciated.

Yours very truly,

Alan W. Bohling
A. W. Bohling
Proration Engineer

awb
Attachments
Enclosures



Chevron U.S.A. Inc.
P.O. Box 1150, Midland, TX 79702

January 19, 1992

Permian Basin Production Business Unit

Waiver Request
Amendment of Order NSP-317
Non-Standard Gas Proration Unit
Eumont Yts 7-Rvrs Qn (Pro Gas) Pool
Section 24, T-21-S, R-36-E, NMPM,
Lea County, New Mexico

Meridian Oil Inc.
P. O. Box 51810
Midland, Texas 79702
Attn: C. Malik

Gentlemen:

Attached is a copy of Chevron's administrative application for NMOCD approval for an amendment to Order NSP-317 by deleting from the existing 320-acre Eumont Gas Proration Unit the SW/4 NW/4 of Section 24 (40-acres), T-21-S, R-36-E, Lea County, New Mexico.

This acreage reduction will allow forming and dedicating a standard 40-acre oil spacing proration unit within said pool for our recently completed Harry Leonard (NCT-J) Well No. 2.

The resulting Non-Standard 280-acre Eumont Gas Proration Unit will comprise the NW/4 NW/4, E/2 NW/4 and the NE/4 of Section 24, T-21-S, R-36-E, NMPM, Lea County, New Mexico. This acreage will continue to be dedicated to our Harry Leonard (NCT-J) Well No. 1.

As an offset operator, if you do not have any objection to the attached application, please sign the enclosed waivers and mail the original and two copies to the NMOCD in Santa Fe, NM and one copy to the NMOCD in Hobbs, NM. We also request that one copy be returned to Chevron U. S. A. Inc. in Midland, TX. We have enclosed addressed, stamped envelopes for your convenience.

If you have any questions, please contact me at (915) 687-7246. Your prompt consideration will be appreciated.

Yours very truly,

Alan W. Bohling
A. W. Bohling
Proration Engineer

awb
Attachments
Enclosures



Chevron U.S.A. Inc.
P.O. Box 1150, Midland, TX 79702

January 17, 1992

Permian Basin Production Business Unit

Waiver Request
Amendment of Order NSP-317
Non-Standard Gas Proration Unit
Eumont Yts 7-Rvrs Qn (Pro Gas) Pool
Section 24, T-21-S, R-36-E, NMPM,
Lea County, New Mexico

Texaco Producing Co.
P. O. Box 728
Hobbs, New Mexico 88240
Attn: R. S. Pool

Gentlemen:

Attached is a copy of Chevron's administrative application for NMOCD approval for an amendment to Order NSP-317 by deleting from the existing 320-acre Eumont Gas Proration Unit the SW/4 NW/4 of Section 24 (40-acres), T-21-S, R-36-E, Lea County, New Mexico.

This acreage reduction will allow forming and dedicating a standard 40-acre oil spacing proration unit within said pool for our recently completed Harry Leonard (NCT-J) Well No. 2.

The resulting Non-Standard 280-acre Eumont Gas Proration Unit will comprise the NW/4 NW/4, E/2 NW/4 and the NE/4 of Section 24, T-21-S, R-36-E, NMPM, Lea County, New Mexico. This acreage will continue to be dedicated to our Harry Leonard (NCT-J) Well No. 1.

As an offset operator, if you do not have any objection to the attached application, please sign the enclosed waivers and mail the original and two copies to the NMOCD in Santa Fe, NM and one copy to the NMOCD in Hobbs, NM. We also request that one copy be returned to Chevron U. S. A. Inc. in Midland, TX. We have enclosed addressed, stamped envelopes for your convenience.

If you have any questions, please contact me at (915) 687-7246. Your prompt consideration will be appreciated.

Yours very truly,

Alan W. Bohling
A. W. Bohling
Proration Engineer

awb
Attachments
Enclosures



Chevron U.S.A. Inc.
P.O. Box 1150, Midland, TX 79702

Permian Basin Production Business Unit

January 17, 1992

Waiver Request
Amendment of Order NSP-317
Non-Standard Gas Proration Unit
Eumont Yts 7-Rvrs Qn (Pro Gas) Pool
Section 24, T-21-S, R-36-E, NMPM,
Lea County, New Mexico

Zachry Oil Operating Co.
307 West 7th Street
Fort Worth, Texas 76102
Attn: J. M. Zachry

Gentlemen:

Attached is a copy of Chevron's administrative application for NMOCD approval for an amendment to Order NSP-317 by deleting from the existing 320-acre Eumont Gas Proration Unit the SW/4 NW/4 of Section 24 (40-acres), T-21-S, R-36-E, Lea County, New Mexico.

This acreage reduction will allow forming and dedicating a standard 40-acre oil spacing proration unit within said pool for our recently completed Harry Leonard (NCT-J) Well No. 2.

The resulting Non-Standard 280-acre Eumont Gas Proration Unit will comprise the NW/4 NW/4, E/2 NW/4 and the NE/4 of Section 24, T-21-S, R-36-E, NMPM, Lea County, New Mexico. This acreage will continue to be dedicated to our Harry Leonard (NCT-J) Well No. 1.

As an offset operator, if you do not have any objection to the attached application, please sign the enclosed waivers and mail the original and two copies to the NMOCD in Santa Fe, NM and one copy to the NMOCD in Hobbs, NM. We also request that one copy be returned to Chevron U. S. A. Inc. in Midland, TX. We have enclosed addressed, stamped envelopes for your convenience.

If you have any questions, please contact me at (915) 687-7246. Your prompt consideration will be appreciated.

Yours very truly,

Alan W. Bohling
A. W. Bohling
Proration Engineer

awb
Attachments
Enclosures

CHEVRON U.S.A. INC.
Harry Leonard (NCT-J) Lease

Application For Amendment of Order NSP-317
Non-Standard Gas Proration Unit
Eumont Yts 7-Rvrs Qn (Pro Gas) Pool
Section 24, T-21-S, R-36-E
Lea County, New Mexico

WAIVER TO OBJECTION

We, the undersigned, as an offset operator, waive any objection to Chevron U.S.A. Inc.'s application for NMOCD approval of an amendment of Order NSP-317 concerning a Non-Standard Gas Proration Unit in the Eumont Yates 7 Rivers Queen (Prorated Gas) Pool. We understand that this amendment will reduce the existing 320-acre Eumont Gas Proration Unit to a 280-acre unit by deleting the SW/4 NW/4 of Section 24 which is to be dedicated forming a standard 40-acre oil spacing and proration unit for said pool. The resulting Eumont gas proration unit will comprise the NW/4 NW/4, E/2 NW/4, and NE/4 of Section 24, Township 21 South, Range 36 East, NMPM, Lea County, New Mexico. This 280-acres will continue to be dedicated to the Harry Leonard (NCT-J) Well No. 1 located in Unit G of said Section 24.

Company: _____

Representative: _____

Signature: _____

Title: _____

Date: _____



STATE OF NEW MEXICO
ENERGY, MINERALS AND NATURAL RESOURCES DEPARTMENT

OIL CONSERVATION DIVISION
HOBBS DISTRICT OFFICE

'92 JAN 27 AM 10 43

1-23-92

BRUCE KING
GOVERNOR

POST OFFICE BOX 1980
HOBBS, NEW MEXICO 88241-1980
(505) 393-6161

OIL CONSERVATION DIVISION
P. O. BOX 2088
SANTA FE, NEW MEXICO 87501

RE: Proposed:

MC	_____
DHC	_____
NSL	_____
NSP	<u>X</u> _____
SWD	_____
WFX	_____
PMX	_____

Gentlemen:

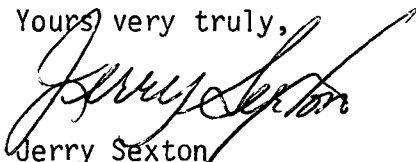
I have examined the application for the:

Chevron USA Inc. Harry Leonard NCT-9 # 2-E 24-21-36
Operator Lease & Well No. Unit S-T-R

and my recommendations are as follows:

OK

Yours very truly,


Jerry Sexton
Supervisor, District 1

/ed

CHEVRON U.S.A. INC.
Harry Leonard (NCT-J) Lease

OIL CONSERVATION DIVISION
RECEIVED

'92 JAN 27 AM 10 13


Application For Amendment of Order NSP-317
Non-Standard Gas Proration Unit
Eumont Yts 7-Rvrs Qn (Pro Gas) Pool
Section 24, T-21-S, R-36-E
Lea County, New Mexico

WAIVER TO OBJECTION

We, the undersigned, as an offset operator, waive any objection to Chevron U.S.A. Inc.'s application for NMOC approval of an amendment of Order NSP-317 concerning a Non-Standard Gas Proration Unit in the Eumont Yates 7 Rivers Queen (Prorated Gas) Pool. We understand that this amendment will reduce the existing 320-acre Eumont Gas Proration Unit to a 280-acre unit by deleting the SW/4 NW/4 of Section 24 which is to be dedicated forming a standard 40-acre oil spacing and proration unit for said pool. The resulting Eumont gas proration unit will comprise the NW/4 NW/4, E/2 NW/4, and NE/4 of Section 24, Township 21 South, Range 36 East, NMPM, Lea County, New Mexico. This 280-acres will continue to be dedicated to the Harry Leonard (NCT-J) Well No. 1 located in Unit G of said Section 24.

Company: PENROC OIL CORPORATION

Representative: MOHAMMED YAMIN MERCHANT

Signature: 

Title: PRESIDENT


Date: 1/23/92

CHEVRON U.S.A. INC.
Harry Leonard (NCT-J) Lease

Application For Amendment of Order NSP-317
Non-Standard Gas Proration Unit
Eumont Yts 7-Rvrs Qn (Pro Gas) Pool
Section 24, T-21-S, R-36-E
Lea County, New Mexico

WAIVER TO OBJECTION

We, the undersigned, as an offset operator, waive any objection to Chevron U.S.A. Inc.'s application for NMOCD approval of an amendment of Order NSP-317 concerning a Non-Standard Gas Proration Unit in the Eumont Yates 7 Rivers Queen (Prorated Gas) Pool. We understand that this amendment will reduce the existing 320-acre Eumont Gas Proration Unit to a 280-acre unit by deleting the SW/4 NW/4 of Section 24 which is to be dedicated forming a standard 40-acre oil spacing and proration unit for said pool. The resulting Eumont gas proration unit will comprise the NW/4 NW/4, E/2 NW/4, and NE/4 of Section 24; Township 21 South, Range 36 East, NMPM, Lea County, New Mexico. This 280-acres will continue to be dedicated to the Harry Leonard (NCT-J) Well No. 1 located in Unit G of said Section 24.

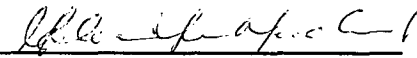
Company: PENROC OIL CORPORATION
Representative: MOHAMMED YAMIN MERCHANT
Signature: 
Title: PRESIDENT
Date: 1/23/92

CHEVRON U.S.A. INC.
Harry Leonard (NCT-J) Lease

Application For Amendment of Order NSP-317
Non-Standard Gas Proration Unit
Eumont Yts 7-Rvrs Qn (Pro Gas) Pool
Section 24, T-21-S, R-36-E
Lea County, New Mexico

WAIVER TO OBJECTION

We, the undersigned, as an offset operator, waive any objection to Chevron U.S.A. Inc.'s application for NMOCD approval of an amendment of Order NSP-317 concerning a Non-Standard Gas Proration Unit in the Eumont Yates 7 Rivers Queen (Prorated Gas) Pool. We understand that this amendment will reduce the existing 320-acre Eumont Gas Proration Unit to a 280-acre unit by deleting the SW/4 NW/4 of Section 24 which is to be dedicated forming a standard 40-acre oil spacing and proration unit for said pool. The resulting Eumont gas proration unit will comprise the NW/4 NW/4, E/2 NW/4, and NE/4 of Section 24, Township 21 South, Range 36 East, NMPM, Lea County, New Mexico. This 280-acres will continue to be dedicated to the Harry Leonard (NCT-J) Well No. 1 located in Unit G of said Section 24.

Company: PENROC OIL CORPORATION
Representative: MOHAMMED YAMIN MERCHANT
Signature: 
Title: PRESIDENT
Date: 1/23/92

CHEVRON U.S.A. INC.
Harry Leonard (NCT-J) Lease

OIL CONSERVATION DIVISION
RECEIVED

'92 JAN 27 AM 10 05

Application For Amendment of Order NSP-317
Non-Standard Gas Proration Unit
Eumont Yts 7-Rvrs Qn (Pro Gas) Pool
Section 24, T-21-S, R-36-E
Lea County, New Mexico

WAIVER TO OBJECTION

We, the undersigned, as an offset operator, waive any objection to Chevron U.S.A. Inc.'s application for NMOCD approval of an amendment of Order NSP-317 concerning a Non-Standard Gas Proration Unit in the Eumont Yates 7 Rivers Queen (Prorated Gas) Pool. We understand that this amendment will reduce the existing 320-acre Eumont Gas Proration Unit to a 280-acre unit by deleting the SW/4 NW/4 of Section 24 which is to be dedicated forming a standard 40-acre oil spacing and proration unit for said pool. The resulting Eumont gas proration unit will comprise the NW/4 NW/4, E/2 NW/4, and NE/4 of Section 24, Township 21 South, Range 36 East, NMPM, Lea County, New Mexico. This 280-acres will continue to be dedicated to the Harry Leonard (NCT-J) Well No. 1 located in Unit G of said Section 24.

Company: ZACHARY OIL OPERATING COMPANY

Representative: _____

Signature: 

Title: PRESIDENT

Date: JANUARY 24, 1992

CHEVRON U.S.A. INC.
Harry Leonard (NCT-J) Lease

Application For Amendment of Order NSP-317
Non-Standard Gas Proration Unit
Eumont Yts 7-Rvrs Qn (Pro Gas) Pool
Section 24, T-21-S, R-36-E
Lea County, New Mexico

WAIVER TO OBJECTION

We, the undersigned, as an offset operator, waive any objection to Chevron U.S.A. Inc.'s application for NMOCD approval of an amendment of Order NSP-317 concerning a Non-Standard Gas Proration Unit in the Eumont Yates 7 Rivers Queen (Prorated Gas) Pool. We understand that this amendment will reduce the existing 320-acre Eumont Gas Proration Unit to a 280-acre unit by deleting the SW/4 NW/4 of Section 24 which is to be dedicated forming a standard 40-acre oil spacing and proration unit for said pool. The resulting Eumont gas proration unit will comprise the NW/4 NW/4, E/2 NW/4, and NE/4 of Section 24, Township 21 South, Range 36 East, NMPM, Lea County, New Mexico. This 280-acres will continue to be dedicated to the Harry Leonard (NCT-J) Well No. 1 located in Unit G of said Section 24.

Company: ZACHARY OIL OPERATING COMPANY

Representative: _____

Signature: 

Title: PRESIDENT

Date: JANUARY 24, 1992

CHEVRON U.S.A. INC.
Harry Leonard (NCT-J) Lease


Application For Amendment of Order NSP-317
Non-Standard Gas Proration Unit
Eumont Yts 7-Rvrs Qn (Pro Gas) Pool
Section 24, T-21-S, R-36-E
Lea County, New Mexico

WAIVER TO OBJECTION

We, the undersigned, as an offset operator, waive any objection to Chevron U.S.A. Inc.'s application for NMOCD approval of an amendment of Order NSP-317 concerning a Non-Standard Gas Proration Unit in the Eumont Yates 7 Rivers Queen (Prorated Gas) Pool. We understand that this amendment will reduce the existing 320-acre Eumont Gas Proration Unit to a 280-acre unit by deleting the SW/4 NW/4 of Section 24 which is to be dedicated forming a standard 40-acre oil spacing and proration unit for said pool. The resulting Eumont gas proration unit will comprise the NW/4 NW/4, E/2 NW/4, and NE/4 of Section 24, Township 21 South, Range 36 East, NMPM, Lea County, New Mexico. This 280-acres will continue to be dedicated to the Harry Leonard (NCT-J) Well No. 1 located in Unit G of said Section 24.

Company: ZACHARY OIL OPERATING COMPANY

Representative: _____

Signature: 

Title: PRESIDENT


Date: JANUARY 24, 1992

CHEVRON U.S.A. INC.
Harry Leonard (NCT-J) Lease

Application For Amendment of Order NSP-317
Non-Standard Gas Proration Unit
Eumont Yts 7-Rvrs Qn (Pro Gas) Pool
Section 24, T-21-S, R-36-E
Lea County, New Mexico

WAIVER TO OBJECTION

We, the undersigned, as an offset operator, waive any objection to Chevron U.S.A. Inc.'s application for NMOCD approval of an amendment of Order NSP-317 concerning a Non-Standard Gas Proration Unit in the Eumont Yates 7 Rivers Queen (Prorated Gas) Pool. We understand that this amendment will reduce the existing 320-acre Eumont Gas Proration Unit to a 280-acre unit by deleting the SW/4 NW/4 of Section 24 which is to be dedicated forming a standard 40-acre oil spacing and proration unit for said pool. The resulting Eumont gas proration unit will comprise the NW/4 NW/4, E/2 NW/4, and NE/4 of Section 24, Township 21 South, Range 36 East, NMPM, Lea County, New Mexico. This 280-acres will continue to be dedicated to the Harry Leonard (NCT-J) Well No. 1 located in Unit G of said Section 24.

Company: Billy D. GRIMES - Audra B. CARY
Representative: Billy D. GRIMES
Signature: 
Title: Owner operator
Date: January 22, 1992



Chevron U.S.A. Inc.
P.O. Box 1150, Midland, TX 79702-0150
N DIVISION

January 17, 1992

Permian Basin Production Business Unit

'92 JAN 27 AM 9 34

Waiver Request
Amendment of Order NSP-317
Non-Standard Gas Proration Unit
Eumont Yts 7-Rvrs Qn (Pro Gas) Pool
Section 24, T-21-S, R-36-E, NMPM,
Lea County, New Mexico

Grimes & Audra
P. O. Box 796
Monahans, Texas 79756
Attn: B. D. Grimes & C. B. Audra

Gentlemen:

Attached is a copy of Chevron's administrative application for NMOCD approval for an amendment to Order NSP-317 by deleting from the existing 320-acre Eumont Gas Proration Unit the SW/4 NW/4 of Section 24 (40-acres), T-21-S, R-36-E, Lea County, New Mexico.

This acreage reduction will allow forming and dedicating a standard 40-acre oil spacing proration unit within said pool for our recently completed Harry Leonard (NCT-J) Well No. 2.

The resulting Non-Standard 280-acre Eumont Gas Proration Unit will comprise the NW/4 NW/4, E/2 NW/4 and the NE/4 of Section 24, T-21-S, R-36-E, NMPM, Lea County, New Mexico. This acreage will continue to be dedicated to our Harry Leonard (NCT-J) Well No. 1.

As an offset operator, if you do not have any objection to the attached application, please sign the enclosed waivers and mail the original and two copies to the NMOCD in Santa Fe, NM and one copy to the NMOCD in Hobbs, NM. We also request that one copy be returned to Chevron U. S. A. Inc. in Midland, TX. We have enclosed addressed, stamped envelopes for your convenience.

If you have any questions, please contact me at (915) 687-7246. Your prompt consideration will be appreciated.

Yours very truly,

Alan W. Bohling
A. W. Bohling
Proration Engineer

awb
Attachments
Enclosures

211 CONSERV
RECEIVED
DIVISION
FEB 9 1992

CHEVRON U.S.A. INC.
Harry Leonard (NCT-J) Lease

Application For Amendment of Order NSP-317
Non-Standard Gas Proration Unit
Eumont Yts 7-Rvrs Qn (Pro Gas) Pool
Section 24, T-21-S, R-36-E
Lea County, New Mexico

WAIVER TO OBJECTION

We, the undersigned, as an offset operator, waive any objection to Chevron U.S.A. Inc.'s application for NMOCD approval of an amendment of Order NSP-317 concerning a Non-Standard Gas Proration Unit in the Eumont Yates 7 Rivers Queen (Prorated Gas) Pool. We understand that this amendment will reduce the existing 320-acre Eumont Gas Proration Unit to a 280-acre unit by deleting the SW/4 NW/4 of Section 24 which is to be dedicated forming a standard 40-acre oil spacing and proration unit for said pool. The resulting Eumont gas proration unit will comprise the NW/4 NW/4, E/2 NW/4, and NE/4 of Section 24, Township 21 South, Range 36 East, NMPM, Lea County, New Mexico. This 280-acres will continue to be dedicated to the Harry Leonard (NCT-J) Well No. 1 located in Unit G of said Section 24.

Company: TEXACO E & P Inc.
Representative: Russell S. Pool
Signature: *Russell S. Pool*
Title: Sr. Production Engr.
Date: 1-31-92

CHEVRON U.S.A. INC.
Harry Leonard (NCT-J) Lease

OIL CONSERVATION DIVISION
RECEIVED

'92 FEB 13 PM 9:03

Application For Amendment of Order NSP-317
Non-Standard Gas Proration Unit
Eumont Yts 7-Rvrs Qn (Pro Gas) Pool
Section 24, T-21-S, R-36-E
Lea County, New Mexico

WAIVER TO OBJECTION

We, the undersigned, as an offset operator, waive any objection to Chevron U.S.A. Inc.'s application for NMOCD approval of an amendment of Order NSP-317 concerning a Non-Standard Gas Proration Unit in the Eumont Yates 7 Rivers Queen (Prorated Gas) Pool. We understand that this amendment will reduce the existing 320-acre Eumont Gas Proration Unit to a 280-acre unit by deleting the SW/4 NW/4 of Section 24 which is to be dedicated forming a standard 40-acre oil spacing and proration unit for said pool. The resulting Eumont gas proration unit will comprise the NW/4 NW/4, E/2 NW/4, and NE/4 of Section 24, Township 21 South, Range 36 East, NMPM, Lea County, New Mexico. This 280-acres will continue to be dedicated to the Harry Leonard (NCT-J) Well No. 1 located in Unit G of said Section 24.

Company: Texaco E & P Inc.
Representative: Russell S. Pool
Signature: *Russell S. Pool*
Title: Sr. Production Engr.
Date: 1-31-92

OIL CONSERVATION DIVISION
RECEIVED
92 FEB 3 11 09 03

CHEVRON U.S.A. INC.
Harry Leonard (NCT-J) Lease

Application For Amendment of Order NSP-317
Non-Standard Gas Proration Unit
Eumont Yts 7-Rvrs Qn (Pro Gas) Pool
Section 24, T-21-S, R-36-E
Lea County, New Mexico

WAIVER TO OBJECTION

We, the undersigned, as an offset operator, waive any objection to Chevron U.S.A. Inc.'s application for NMOCD approval of an amendment of Order NSP-317 concerning a Non-Standard Gas Proration Unit in the Eumont Yates 7 Rivers Queen (Prorated Gas) Pool. We understand that this amendment will reduce the existing 320-acre Eumont Gas Proration Unit to a 280-acre unit by deleting the SW/4 NW/4 of Section 24 which is to be dedicated forming a standard 40-acre oil spacing and proration unit for said pool. The resulting Eumont gas proration unit will comprise the NW/4 NW/4, E/2 NW/4, and NE/4 of Section 24, Township 21 South, Range 36 East, NMPM, Lea County, New Mexico. This 280-acres will continue to be dedicated to the Harry Leonard (NCT-J) Well No. 1 located in Unit G of said Section 24.

Company: TEXACO E & P Inc.
Representative: Russell S. Pool
Signature: *Russell S. Pool*
Title: Sr. Production Engr.
Date: 1-31-92

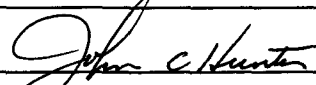
CHEVRON U.S.A. INC.
Harry Leonard (NCT-J) Lease

1992 FEB 10 PM 9 05

Application For Amendment of Order NSP-317
Non-Standard Gas Proration Unit
Eumont Yts 7-Rvrs Qn (Pro Gas) Pool
Section 24, T-21-S, R-36-E
Lea County, New Mexico

WAIVER TO OBJECTION

We, the undersigned, as an offset operator, waive any objection to Chevron U.S.A. Inc.'s application for NMOCDD approval of an amendment of Order NSP-317 concerning a Non-Standard Gas Proration Unit in the Eumont Yates 7 Rivers Queen (Prorated Gas) Pool. We understand that this amendment will reduce the existing 320-acre Eumont Gas Proration Unit to a 280-acre unit by deleting the SW/4 NW/4 of Section 24 which is to be dedicated forming a standard 40-acre oil spacing and proration unit for said pool. The resulting Eumont gas proration unit will comprise the NW/4 NW/4, E/2 NW/4, and NE/4 of Section 24, Township 21 South, Range 36 East, NMPM, Lea County, New Mexico. This 280-acres will continue to be dedicated to the Harry Leonard (NCT-J) Well No. 1 located in Unit G of said Section 24.

Company: GRL Production Services Company
Representative: John C. Hunter
Signature: 
Title: Exploitation Manager
Date: February 3, 1992

OIL CONSERVATION
RE

N DIVISION

CHEVRON U.S.A. INC.

Harry Leonard (NCT-J) Lease

92 FEB 10 1992

Application For Amendment of Order NSP-317
Non-Standard Gas Proration Unit
Eumont Yts 7-Rvrs Qn (Pro Gas) Pool
Section 24, T-21-S, R-36-E
Lea County, New Mexico

WAIVER TO OBJECTION

We, the undersigned, as an offset operator, waive any objection to Chevron U.S.A. Inc.'s application for NMOCD approval of an amendment of Order NSP-317 concerning a Non-Standard Gas Proration Unit in the Eumont Yates 7 Rivers Queen (Prorated Gas) Pool. We understand that this amendment will reduce the existing 320-acre Eumont Gas Proration Unit to a 280-acre unit by deleting the SW/4 NW/4 of Section 24 which is to be dedicated forming a standard 40-acre oil spacing and proration unit for said pool. The resulting Eumont gas proration unit will comprise the NW/4 NW/4, E/2 NW/4, and NE/4 of Section 24, Township 21 South, Range 36 East, NMPM, Lea County, New Mexico. This 280-acres will continue to be dedicated to the Harry Leonard (NCT-J) Well No. 1 located in Unit G of said Section 24.

Company: GRL Production Services Company

Representative: John C. Hunter

Signature: 

Title: Exploitation Manager

Date: February 3, 1992

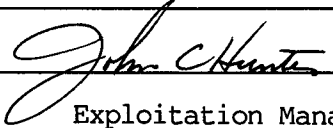
CHEVRON U.S.A. INC.
Harry Leonard (NCT-J) Lease

OIL CONSERVATION DIVISION
RECEIVED
'92 FEB 10 AM 9 05

Application For Amendment of Order NSP-317
Non-Standard Gas Proration Unit
Eumont Yts 7-Rvrs Qn (Pro Gas) Pool
Section 24, T-21-S, R-36-E
Lea County, New Mexico

WAIVER TO OBJECTION

We, the undersigned, as an offset operator, waive any objection to Chevron U.S.A. Inc.'s application for NMOCDD approval of an amendment of Order NSP-317 concerning a Non-Standard Gas Proration Unit in the Eumont Yates 7 Rivers Queen (Prorated Gas) Pool. We understand that this amendment will reduce the existing 320-acre Eumont Gas Proration Unit to a 280-acre unit by deleting the SW/4 NW/4 of Section 24 which is to be dedicated forming a standard 40-acre oil spacing and proration unit for said pool. The resulting Eumont gas proration unit will comprise the NW/4 NW/4, E/2 NW/4, and NE/4 of Section 24; Township 21 South, Range 36 East, NMPM, Lea County, New Mexico. This 280-acres will continue to be dedicated to the Harry Leonard (NCT-J) Well No. 1 located in Unit G of said Section 24.

Company: GRL Production Services Company
Representative: John C. Hunter
Signature: 
Title: Exploitation Manager
Date: February 3, 1992

CHEVRON U.S.A. INC.
Harry Leonard (NCT-J) Lease

OIL CONSERVATION DIVISION
RE
92 FEB 3 1992 PM 9 05

Application For Amendment of Order NSP-317
Non-Standard Gas Proration Unit
Eumont Yts 7-Rvrs Qn (Pro Gas) Pool
Section 24, T-21-S, R-36-E
Lea County, New Mexico

WAIVER TO OBJECTION

We, the undersigned, as an offset operator, waive any objection to Chevron U.S.A. Inc.'s application for NMOCD approval of an amendment of Order NSP-317 concerning a Non-Standard Gas Proration Unit in the Eumont Yates 7 Rivers Queen (Prorated Gas) Pool. We understand that this amendment will reduce the existing 320-acre Eumont Gas Proration Unit to a 280-acre unit by deleting the SW/4 NW/4 of Section 24 which is to be dedicated forming a standard 40-acre oil spacing and proration unit for said pool. The resulting Eumont gas proration unit will comprise the NW/4 NW/4, E/2 NW/4, and NE/4 of Section 24, Township 21 South, Range 36 East, NMPM, Lea County, New Mexico. This 280-acres will continue to be dedicated to the Harry Leonard (NCT-J) Well No. 1 located in Unit G of said Section 24.

Company: GRL Production Services Company

Representative: John C. Hunter

Signature: 

Title: Exploitation Manager

Date: February 3, 1992


OIL CONSERVATION DIVISION
RECEIVED
'92 MAR 4 PM 10 17

CHEVRON U.S.A. INC.
Harry Leonard (NCT-J) Lease

Application For Amendment of Order NSP-317
Non-Standard Gas Proration Unit
Eumont Yts 7-Rvrs Qn (Pro Gas) Pool
Section 24, T-21-S, R-36-E
Lea County, New Mexico

WAIVER TO OBJECTION

We, the undersigned, as an offset operator, waive any objection to Chevron U.S.A. Inc.'s application for NMOCD approval of an amendment of Order NSP-317 concerning a Non-Standard Gas Proration Unit in the Eumont Yates 7 Rivers Queen (Prorated Gas) Pool. We understand that this amendment will reduce the existing 320-acre Eumont Gas Proration Unit to a 280-acre unit by deleting the SW/4 NW/4 of Section 24 which is to be dedicated forming a standard 40-acre oil spacing and proration unit for said pool. The resulting Eumont gas proration unit will comprise the NW/4 NW/4, E/2 NW/4, and NE/4 of Section 24, Township 21 South, Range 36 East, NMPM, Lea County, New Mexico. This 280-acres will continue to be dedicated to the Harry Leonard (NCT-J) Well No. 1 located in Unit G of said Section 24.

Company: Exxon Company, U. S. A.
Representative: M. W. Andrews
Signature: 
Title: Environmental and Regulatory Compliance Coordinator
Date: February 27, 1992

OIL CONSERVATION DIVISION
RECEIVED
'92 MAR 4 PM 10 17

CHEVRON U.S.A. INC.
Harry Leonard (NCT-J) Lease

Application For Amendment of Order NSP-317
Non-Standard Gas Proration Unit
Eumont Yts 7-Rvrs Qn (Pro Gas) Pool
Section 24, T-21-S, R-36-E
Lea County, New Mexico

WAIVER TO OBJECTION

We, the undersigned, as an offset operator, waive any objection to Chevron U.S.A. Inc.'s application for NMOCD approval of an amendment of Order NSP-317 concerning a Non-Standard Gas Proration Unit in the Eumont Yates 7 Rivers Queen (Prorated Gas) Pool. We understand that this amendment will reduce the existing 320-acre Eumont Gas Proration Unit to a 280-acre unit by deleting the SW/4 NW/4 of Section 24 which is to be dedicated forming a standard 40-acre oil spacing and proration unit for said pool. The resulting Eumont gas proration unit will comprise the NW/4 NW/4, E/2 NW/4, and NE/4 of Section 24, Township 21 South, Range 36 East, NMPM, Lea County, New Mexico. This 280-acres will continue to be dedicated to the Harry Leonard (NCT-J) Well No. 1 located in Unit G of said Section 24.

Company: Exxon Company, U. S. A.

Representative: M. W. Andrews

Signature: 

Title: Environmental and Regulatory Compliance Coordinator

Date: February 27, 1992


OIL CONSERVATION DIVISION
FEB 10 1992

CHEVRON U.S.A. INC.
Harry Leonard (NCT-J) Lease

Application For Amendment of Order NSP-317
Non-Standard Gas Proration Unit
Eumont Yts 7-Rvrs Qn (Pro Gas) Pool
Section 24, T-21-S, R-36-E
Lea County, New Mexico

WAIVER TO OBJECTION

We, the undersigned, as an offset operator, waive any objection to Chevron U.S.A. Inc.'s application for NMOCD approval of an amendment of Order NSP-317 concerning a Non-Standard Gas Proration Unit in the Eumont Yates 7 Rivers Queen (Prorated Gas) Pool. We understand that this amendment will reduce the existing 320-acre Eumont Gas Proration Unit to a 280-acre unit by deleting the SW/4 NW/4 of Section 24 which is to be dedicated forming a standard 40-acre oil spacing and proration unit for said pool. The resulting Eumont gas proration unit will comprise the NW/4 NW/4, E/2 NW/4, and NE/4 of Section 24, Township 21 South, Range 36 East, NMPM, Lea County, New Mexico. This 280-acres will continue to be dedicated to the Harry Leonard (NCT-J) Well No. 1 located in Unit G of said Section 24.

Company: Exxon Company, U. S. A.
Representative: M. W. Andrews
Signature: 
Title: Environmental and Regulatory Compliance Coordinator
Date: February 27, 1992



BRUCE KING
GOVERNOR

STATE OF NEW MEXICO
ENERGY, MINERALS AND NATURAL RESOURCES DEPARTMENT
OIL CONSERVATION DIVISION



POST OFFICE BOX 2088
STATE LAND OFFICE BUILDING
SANTA FE, NEW MEXICO 87504
(505) 827-5800

February 18, 1992

Chevron U.S.A. Inc.
P.O. Box 1150
Midland, Texas 79702

Attn: Alan W. Bohling
Proration Engineer

Administrative Order NSP-317-A

Dear Mr. Bohling:

By Division Administrative Order NSP-317, dated September 19, 1956, Gulf Oil Corporation was authorized a 320-acre non-standard gas spacing and proration unit in the Eumont Gas Pool comprising the N/2 of Section 24, Township 21 South, Range 36 East, NMPM, Lea County, New Mexico, in which was dedicated the Harry Leonard (NCT-J) Well No. 1 located at a standard gas well location 1980 feet from the North and East lines (Unit G) of said Section 24.


Reference is now made to your application dated January 17, 1992 to reduce said 320-acre unit by deleting the SW/4 NW/4 (Unit E) of said Section 24, which is to be utilized as a 40-acre oil spacing and proration unit in the Eumont Oil Pool for your Harry Leonard (NCT-J) Well No. 2 located 1980 feet from the North line and 990 feet from the West line of said Section 24.

Chevron U.S.A. Inc.
Administrative Order NSP-317-A
Page 2
February 18, 1992

By authority granted me under the provisions of Rule 2(a)4 of the Special Rules and Regulations for the Jalmat Gas Pool, as promulgated by Division Order No. R-8170 as amended, a 440-acre non-standard gas spacing and proration unit in said pool comprising the NE/4, N/2 NW/4, and SE/4 NW/4 of said Section 24 is hereby approved.

Division Administrative Order NSP-317 is hereby placed in abeyance until further notice.

Sincerely,

A handwritten signature in dark ink, appearing to read 'William J. Lemay', with a long horizontal stroke extending to the right.

WILLIAM J. LEMAY
Director
WJL/MES/jc

cc: Oil Conservation Division - Hobbs
File: NSP-317