

STANOLIND OIL AND GAS COMPANY

NSP-344
Dec 2/1/57Post Office Box 68
Hobbs, New Mexico

December 28, 1956

File: RLH-932-380.1

Subject: Application for Exception to
Rule 5 (a) Order No. R-586,
Stanolind Oil and Gas Company
State "S" Well No. 3, Tubbs
FieldMr. A. L. Porter, Jr. (3)
New Mexico Oil Conservation Commission
P. O. Box 871
Santa Fe, New Mexico

Dear Sir:

Under the provisions of Commission Order No. R-586, Rule 5 (d), Special Rules and Regulations for the Tubb Gas Pool, delegating the Secretary-Director of the Commission authority to grant exceptions to the requirements of Rule No. 5 (a) without notice and hearing for an unorthodox location and non-standard gas proration unit, Stanolind Oil and Gas Company hereby applies for an exception to the aforementioned rule for State "S" Well No. 3, dually recompleted as an oil-gas well.

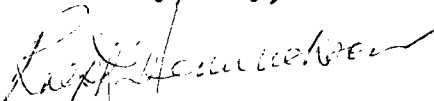
In support of the above application, the following data are furnished:

1. The application is submitted in triplicate.
2. The proposed non-standard gas proration unit of 120 contiguous acres consists of the W/2 and NE/4 of the NW/4 of Section 32, Township 22-S, Range 38-E, NMPM, Lea County, New Mexico.
3. Exact location and name of well involved:
State "S" Well No. 3 located 1980' from the North line and 660' from the West line of Section 32, Township 22-S, Range 38-E, NMPM, Lea County, New Mexico.
4. The proposed non-standard gas proration unit lies wholly within a single governmental section.
5. The entire proposed non-standard gas proration unit may reasonably be presumed to be productive of gas.

6. The length or width of the proposed non-standard gas proration unit does not exceed 2640'.
7. The entire proposed non-standard gas proration unit lies within the horizontal limits of the Tubb Gas Pool.
8. By copy of this letter of application, all operators owning interest in the quarter section in which the non-standard gas proration unit is situated, and which acreage is not included in said non-standard gas proration unit and all operators owning interest within 1500' of the well have been notified by registered mail of this application, as shown on the attached mailing list.

A plat showing acreage to be dedicated, well location and offset ownership is attached.

Yours very truly,



Ralph L. Hendrickson
Field Superintendent

State of New Mexico

County of Lea

On this 28 day of December, 1956, before me personally appeared Ralph L. Hendrickson, to me known to be the person who executed the foregoing letter and states the foregoing statements are true to the best of his knowledge and belief.

IN WITNESS HEREOF, I have hereunto set my hand and affixed my seal on this the day and year first above written.


Notary Public for the State
of New Mexico, County of Lea

My Commission Expires: 8-8-60

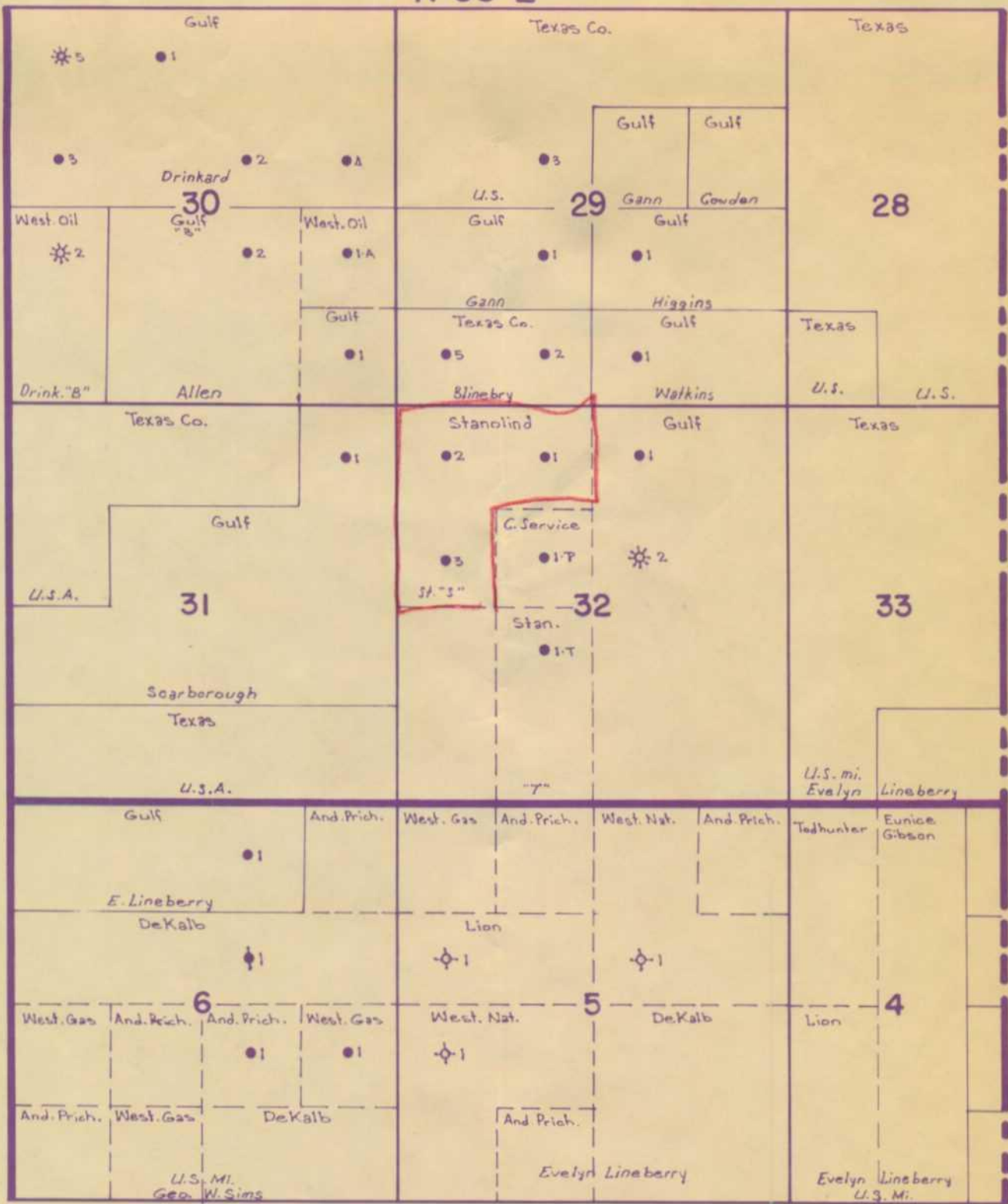
MAILING LIST

✓ Gulf Oil Corporation
P. O. Box 2167
Hobbs, New Mexico

The Texas Company
P. O. Box 458
Hobbs, New Mexico

✓ Cities Service Oil Company
P. O. Box 97
Hobbs, New Mexico

New Mexico Oil Conservation Commission
P. O. Box 2045
Hobbs, New Mexico



T
22
S

T
23
S