

cc - 18th
JUL 15 1957
NMO & GAT - HAT
JUL 13 PM 3 04

NSP-383

Odessa, Texas
June 28, 1957
Date 8/14/57

Mr. W. B. Macey, Secretary
New Mexico Oil Conservation Commission
P.O. Box 871
Santa Fe, New Mexico

see - 481
due 7/15/57

Dear Sir,

E. G. Rodman et al, hereby petition the New Mexico Oil Conservation Commission for administrative approval to dual complete their W. E. Lee et al, Well No. 4 as a gas well in the Eumont Gas Pool and as an oil well in the Penrose-Skelly Oil Pool, and to establish a 240 acre non-standard gas proration unit as provided in Order R-520, dated August 1, 1954, and in support thereof states as follows:

1. E. G. Rodman et al leases contain 240 acres. This 240 acres is described as follows:

NW/4 and W/2 of NE/4 of Section 20, T-21-S, R-37-E,
NMPM, Lea County, New Mexico.

This acreage is located in the Eumont Pool and the Penrose-Skelly Oil Pool.

2. Well No. 4 is located 1980 feet south of the north line and 1650 feet east of the west line of Section 20, T-21-S, R-37-E. Application to drill this well to the Penrose-Skelly Pool was made May 15, 1957; however this well has not yet been completed.
3. Notice of Intention to dual complete this well in the Eumont Gas Pool and Penrose-Skelly Oil Pool and to assign 240 acres to the well for gas allowable were sent by registered mail to Sinclair Oil and Gas Company, Ohio Oil Company, Gulf Oil Corporation, Amerada Petroleum Company, Makin Drilling Company, J. W. Peery, N. G. Penrose, Inc., and Tidewater Associated Oil Company. Return receipts are attached.
4. Well No. 4 was drilled to a total depth of 3815 feet with 5 $\frac{1}{2}$ " casing set at 3700 feet and cemented. Casing will be perforated from 3570 to 3590 feet opposite the Queen Sand for completion as a gas well. Penrose-Skelly oil production will be from open hole 3700 to 3815 feet. The above perforations are within the vertical limits of the Eumont Gas Pool and the open hole is within the vertical limits of the Penrose-Skelly Oil Pool.
5. By appropriate conventional dual completion equipment, the gas from the Eumont Gas Pool can be produced through the casing-tubing annulus, and the oil from the Penrose-Skelly Oil Pool through the tubing. The separately produced zones will be in conformance with Oil Conservation Commission policies and specifications pertaining to dual completions in the State of New Mexico.

FILED IN 100

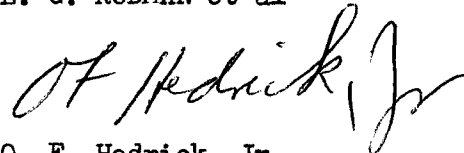
1957 JUL 12 PM 3 04

6. In order to produce this lease without incurring the cost of additional drilling and to protect all correlative rights, a non-standard gas proration unit of 240 acres is requested for the W. E. Lee et al No. 4 well in the Eumont Gas Pool. The entire acreage consists of contiguous quarter quarter sections completely situated in Section 20, T-21-S, R-37-E, and the length does not exceed 5280 feet.
7. Gas wells are producing from the Queen Sand on adjacent sections, and it is reasonable to assume that the entire 240 acres is productive of gas and that Well No. 4 is so located as to recover the gas reserves underlying the 240 acres.
8. All surrounding leasehold operators of the proposed unit are being furnished a copy of this application by Registered Mail.
9. Properly completed Form C-102 and Form C-128 in quintuplet are attached, as is diagrammatic sketch of proposed dual. Copies are also being furnished the operators receiving a copy of this petition.

E. G. Rodman et al, request that in the interest of conservation and to protect the correlative rights, the Commission grant administrative approval of this petition.

Very truly yours,

E. G. RODMAN et al



O. F. Hedrick, Jr.

1957 JUL 12 PM 3:04

E. G. RODMAN et al
Operator

STATE OF TEXAS

COUNTY OF Ector

BEFORE ME, the undersigned authority, on this day personally appeared O. F. Hedrick, Jr. known to me to be the person whose name is subscribed to the attached instrument, who being by me duly sworn on oath states that he is duly authorized to make the attached report and that he has knowledge of the facts stated therein and that said report is true and correct.

O. F. Hedrick, Jr.

SUBSCRIBED AND SWORN To before me, this 28th day of June, 1957

Nelle Healy (Nelle Healy)
Notary Public in and for Ector
County, Texas

Sinclair Oil & Gas Company
P.O. Box 521
Tulsa, Oklahoma

Ohio Oil Company
P.O. Box 552
Midland, Texas

Gulf Oil Corporation
P.O. Box 962
Roswell, New Mexico

Amerada Petroleum Company
P.O. Box 2040
Tulsa, Oklahoma

Makin Drilling Company
P.O. Box 1628
Hobbs, New Mexico

J. W. Peery
P.O. Box 655
Odessa, Texas

N. G. Penrose, Inc.
1813 Fair Building
Fort Worth, Texas

Tidewater Associated Oil Company
P.O. Box 1231
Midland, Texas

NEW MEXICO
OIL CONSERVATION COMMISSION

Form C-128

Well Location and/or Gas Proration Plat

Date **JUNE 27, 1957**

Operator **E. G. RODMAN, et al**

Lease **W. E. LEE**

Well No. **4** Section **20** Township **21S** Range **37E** NMPM


Located **1980** Feet From **NORTH** Line, **1650** Feet From **WEST** Line,

18A

County, New Mexico. G. L. Elevation **3497 EST.**

Name of Producing Formation **QUEEN SAND** Pool **BUMONT** Dedicated Acreage **240**

(Note: All distances must be from outer boundaries of Section)



NOTE

This section of form is to be used for gas wells only.



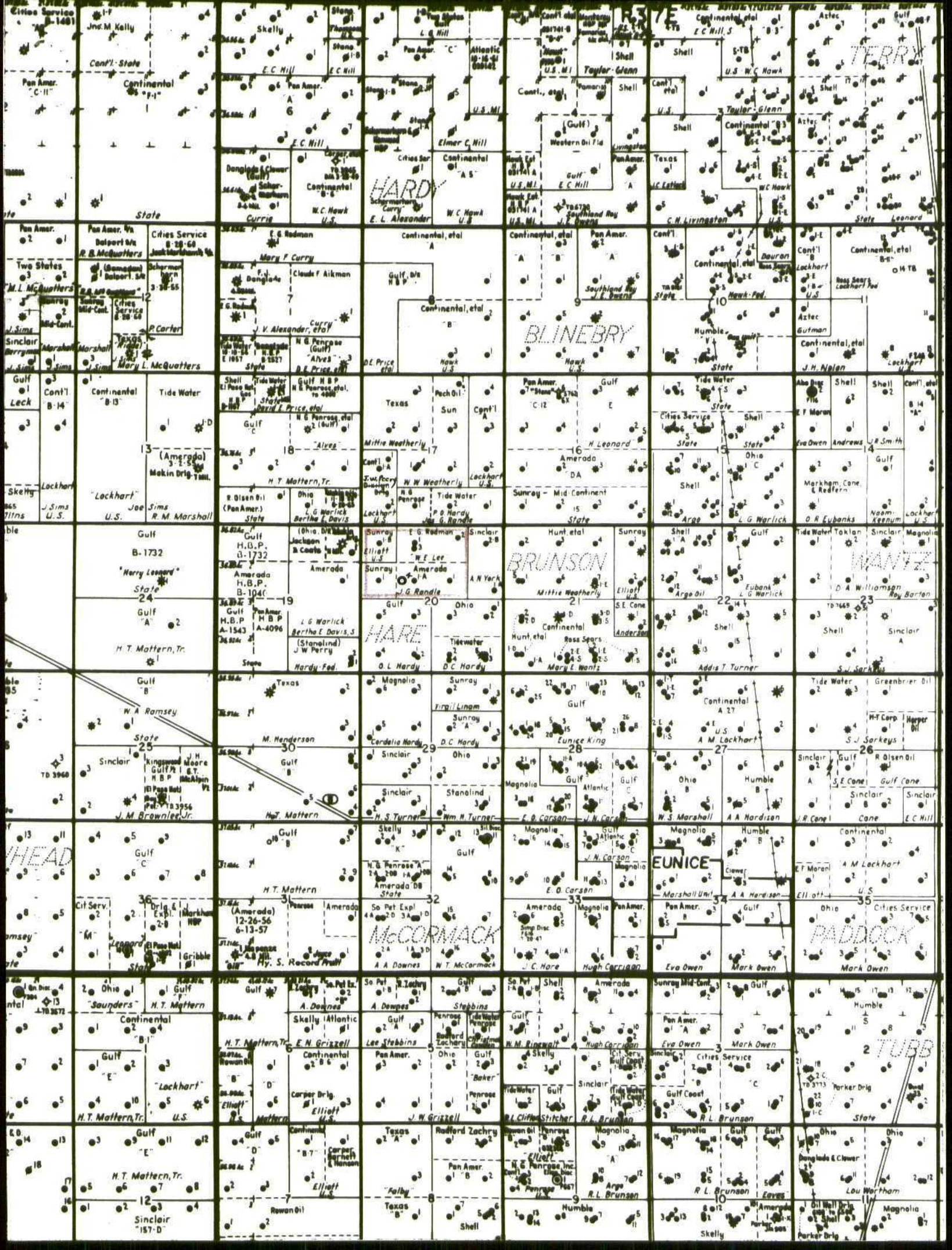
SCALE: 1"=1000'

1. Is this Well a Dual Comp. ? Yes ☒ No ☐
2. If the answer to Question 1 is yes, are there any other dually completed wells within the dedicated acreage? Yes ☐ No ☒

Name **W. E. Lee**
Position **Partner**
Representing **E. G. Rodman et al**
Address **P.O. Box 655, Odessa, Texas**

This is to certify that the above plat was prepared from field notes of actual surveys made by me or under my supervision and that the same are true and correct to the best of my knowledge and belief.

Date Surveyed **June 25, 1956**
Charles P. Miller
Registered Professional Engineer and/or Land Surveyor



PREPARED BY

MIDLAND MAP COMPANY
412 N. BIG SPRING
MIDLAND, TEXAS

JUN 27 1957

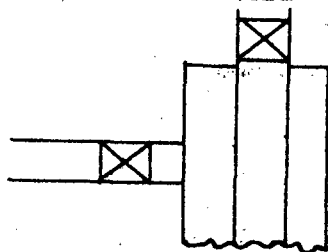
SE LEA

DUAL COMPLETION SKETCH - Proposed
E.G. RODMAN, et al

Field Eumont and Penrose-Skelly
County Lea County, N. Mex.

Lease W.E. Lee et al
Well No. 4

All Measurements from rotary drive



2" Tubing to 3710

UPPER PAY

Top of Pay 3450'-

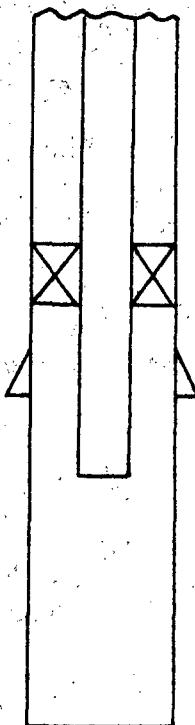
Name of Reservoir

Queen Sand

Bottom of Pay 3600'-

Perforated 3570 - 3590 '-

Produces gas through annulus



LOWER PAY

Top of Pay 3720'-

Name of Reservoir

Grayburg

Bottom of Pay 3810'-

Baker Type "D" packer
Depth 3670 '-

5½" O.D. casing at 3700

Open hole 3700 - 3815
Produces oil through tubing

Total depth 3815

INSTRUCTIONS TO DELIVERING EMPLOYEE

- ☐ DELIVER ONLY TO ADDRESSEE (20¢ additional)
☐ SHOW ADDRESS WHERE DELIVERED IN ITEM 4 BELOW (31¢ additional)

RECEIPT

Received from the Postmaster the Registered, Certified, or Insured Article, the number of which appears on the face of this return receipt.

1. SIGNATURE OR NAME OF ADDRESSEE
M. J. ...
 2. SIGNATURE OF ADDRESSEE'S AGENT (Agent should enter address in item 1 above)
...
 3. DELIVERY DATE
 JUL 2 1957
 IN MEX

65-16-1 71542-1 GPO

INSTRUCTIONS TO DELIVERING EMPLOYEE

- ☐ DELIVER ONLY TO ADDRESSEE (20¢ additional)
☐ SHOW ADDRESS WHERE DELIVERED IN ITEM 4 BELOW (31¢ additional)

RECEIPT

Received from the Postmaster the Registered, Certified, or Insured Article, the number of which appears on the face of this return receipt.

1. SIGNATURE OR NAME OF ADDRESSEE
Ohio Oil Co.
 2. SIGNATURE OF ADDRESSEE'S AGENT (Agent should enter address in item 1 above)
Merwyn Meller
 3. DELIVERY DATE
 JUL 2 1957
 19

65-16-1

INSTRUCTIONS TO DELIVERING EMPLOYEE

- ☐ DELIVER ONLY TO ADDRESSEE (20¢ additional)
☐ SHOW ADDRESS WHERE DELIVERED IN ITEM 4 BELOW (31¢ additional)

RECEIPT

Received from the Postmaster the Registered, Certified, or Insured Article, the number of which appears on the face of this return receipt.

1. SIGNATURE OR NAME OF ADDRESSEE
Lakeview Oil Co.
 2. SIGNATURE OF ADDRESSEE'S AGENT (Agent should enter address in item 1 above)
J. E. ...
 3. DELIVERY DATE
 JUL 2 1957

65-16-1 71542-1 GPO

INSTRUCTIONS TO DELIVERING EMPLOYEE

- ☐ DELIVER ONLY TO ADDRESSEE (20¢ additional)
☐ SHOW ADDRESS WHERE DELIVERED IN ITEM 4 BELOW (31¢ additional)

RECEIPT



Received from the Postmaster the Registered, Certified, or Insured Article, the number of which appears on the face of this return receipt.

1. SIGNATURE OR NAME OF ADDRESSEE
SINCLAIR OIL & GAS COMPANY
 2. SIGNATURE OF ADDRESSEE'S AGENT (Agent should enter address in item 1 above)
Carl Milner
 3. DELIVERY DATE
 JUL 3 1957
 19

65-16-1

POST OFFICE DEPARTMENT
OFFICIAL BUSINESS

PENALTY FOR PRIVATE USE TO AVOID
PAYMENT OF POSTAGE \$300

			
<p>INSTRUCTIONS: Show name, address and number of article below. Complete Instructions To Delivering Employee on other side when applicable. Moisten gummed ends and securely attach to back of article. Endorse front of article. RETURN RECEIPT REQUESTED</p>			
REGISTERED 18	NAME OF SENDER <i>E. G. Rodman et al</i>		
CERTIFIED NO.	STREET AND NO. OR P.O. BOX <i>Box 655</i>		
INSURED NO.	CITY, ZONE, AND STATE Odessa Texas		

POD Form 3811, Dec. 1955

66-16-71642-2

INSTRUCTIONS TO DELIVERING EMPLOYEE

- ☐ DELIVER ONLY TO ADDRESSEE (20¢ additional)
☐ SHOW ADDRESS WHERE DELIVERED IN ITEM 4 BELOW (31¢ additional)

RECEIPT

Received from the Postmaster the Registered, Certified, or Insured Article, the number of which appears on the face of this receipt.

1. SIGNATURE OR NAME OF ADDRESSEE
J. W. Perry
2. SIGNATURE OF ADDRESSEE'S AGENT (Agent should enter addressee's name in item 1 above)
Paul Hardy
3. DELIVERY DATE

66-16-71642-3

INSTRUCTIONS TO DELIVERING EMPLOYEE

- ☐ DELIVER ONLY TO ADDRESSEE (20¢ additional)
☐ SHOW ADDRESS WHERE DELIVERED IN ITEM 4 BELOW (31¢ additional)

RECEIPT

Received from the Postmaster the Registered, Certified, or Insured Article, the number of which appears on the face of this receipt.

1. SIGNATURE OR NAME OF ADDRESSEE
Gulf Oil Corp.
2. SIGNATURE OF ADDRESSEE'S AGENT (Agent should enter addressee's name in item 1 above)
Leena Peters
3. DELIVERY DATE
JUL 2 1957

66-16-71642-4

INSTRUCTIONS TO DELIVERING EMPLOYEE

- ☐ DELIVER ONLY TO ADDRESSEE (20¢ additional)
☐ SHOW ADDRESS WHERE DELIVERED IN ITEM 4 BELOW (31¢ additional)

RECEIPT

Received from the Postmaster the Registered, Certified, or Insured Article, the number of which appears on the face of this receipt.

1. SIGNATURE OR NAME OF ADDRESSEE
N. B. Brown
2. SIGNATURE OF ADDRESSEE'S AGENT (Agent should enter addressee's name in item 1 above)
Chen
3. DELIVERY DATE
7/2 1957

66-16-71642-5