



Magnolia Petroleum Company

A Socony Mobil Company

Legal Department

P. O. BOX 900 • DALLAS 21, TEXAS

14 May 1959

CHARLES B. WALLACE
GENERAL COUNSEL
R. T. WILKINSON, JR.
ASSOCIATE GENERAL COUNSEL
FRANK C. BOLTON, JR.
GENERAL ATTORNEY
WENDELL J. DOGGETT
JACK E. EARNEST
SAM H. FIELD
JAMES T. FITZPATRICK
JAMES E. HORIGAN
ROSS MADOLE
WALLACE G. MALONE
ROY L. MERRILL
FLOYD B. PITTS
WILLIAM S. RICHARDSON
W. FORREST SMITH
WILLIAM H. TABB
JACK VICKREY
ASSISTANTS

Oil Conservation Commission
State of New Mexico
125 Mabry Hall
Capitol Building
Santa Fe, New Mexico

Attention: Mr. A. L. Porter, Jr., Secretary-Director

Gentlemen:

Application of Magnolia Petroleum Company
for Administrative Approval of Non-Standard
Units and Unorthodox Well Location for the
#1 D. A. Williamson, Blinebry and Tubb Gas
Pools, Lea County, New Mexico.

On behalf of Magnolia Petroleum Company we herein request administrative approval as provided for in Orders R-586 and R-610 for non-standard proration units for the D. A. Williamson Unit. Administrative approval is also sought for an unorthodox location for the #1 D. A. Williamson, which would be the producing well for that unit. The Unit's geometry and the well's location may be described as:

<u>Well Designation</u>	<u>Well Location</u>	<u>Unit Description</u>	<u>Acreage</u>
D. A. Williams #1	660' FNL & 765' FEL of Sec. 23- 21S-37E	NE/4 of the NE/4 of Sec. 23-21S-37E	40

The applicant attests to the following in support of the application:

- (1) All operators within 1980' radius of the well have been notified of the applicant's intent with a request to make any objections thereto known to the Commission within twenty days. A copy of this letter is attached and is meant to be a part of this application.

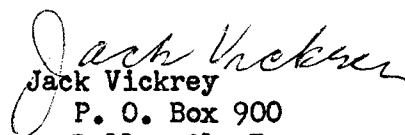
Rec'd June 17, 1959
NSP-474
(subb)
wait.
ac. 40

- (2) The #1 Williamson was drilled prior to issuance of Orders R-586 and R-610 and request for unorthodox location is sought under provisions of Rule 2 of those orders.
- (3) The Unit would consist of a regular governmental quarter-quarter section and as such has neither length nor width exceeding 2,640 feet.
- (4) The proposed unit appears reasonably productive of gas in its entirety.

Certified acreage plats are attached and are meant to be a portion of this application.

Yours very truly,

William S. Richardson


Jack Vickrey
P. O. Box 900
Dallas 21, Texas
Attorneys for Magnolia
Petroleum Company

DDL:sa

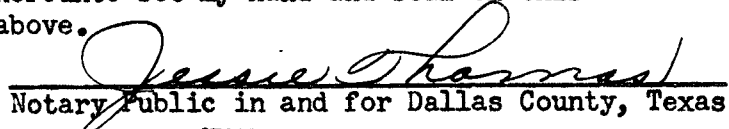
Attch.

cc - Gulf Oil Corporation, Roswell, New Mexico
Continental Oil Corporation, Roswell, New Mexico
Sinclair Oil and Refining Company, Roswell, New Mexico

THE STATE OF TEXAS
COUNTY OF DALLAS

On this 15 day of May 1959, before me personally appeared Jack Vickrey, to me known to be the person who executed the foregoing letter and states that the foregoing statements are true to the best of his knowledge.

IN WITNESS WHEREOF, I have hereunto set my hand and seal on this day and year first written above.


Notary Public in and for Dallas County, Texas

My Commission Expires:

My commission expires

June 1, 1959

JESSIE THOMAS, Notary Public
in and for Dallas County, Texas

NEW MEXICO OIL CONSERVATION COMMISSION

Well Location and Acreage Dedication Plat

Section A.

Date April 28, 1959

Operator Magnolia Petroleum Company Lease D. A. Williamson
Well No. 1 Unit Letter _____ Section 23 Township 21S Range 37E NMPM
Located 660 Feet From North Line, 760 Feet From East Line
County Lea G. L. Elevation _____ Dedicated Acreage 40 Acres
Name of Producing Formation Tubbs Pool Tubbs

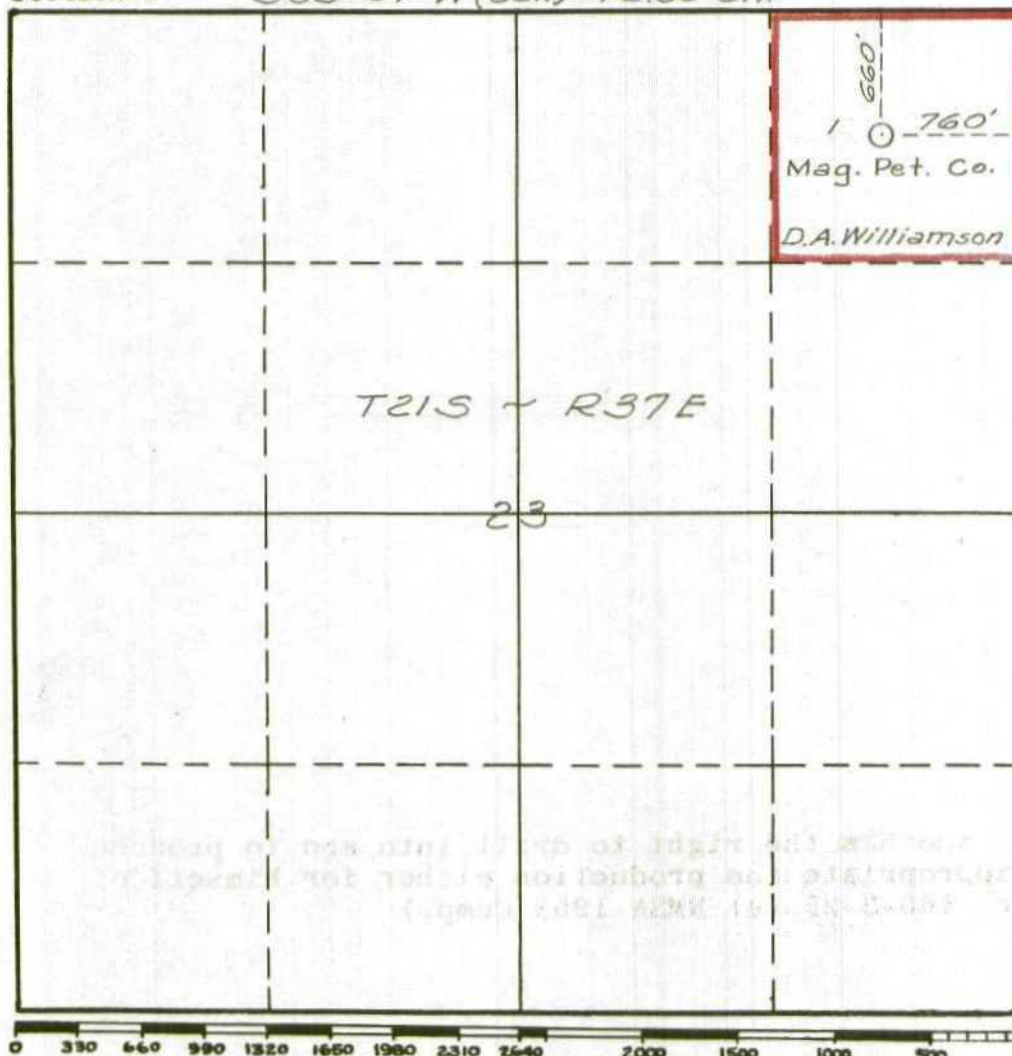
1. Is the Operator the only owner* in the dedicated acreage outlined on the plat below?
Yes X No _____.
2. If the answer to question one is "no," have the interests of all the owners been consolidated by communitization agreement or otherwise? Yes _____ No _____. If answer is "yes," Type of Consolidation _____
3. If the answer to question two is "no," list all the owners and their respective interests below:

Owner

Land Description

Section B

589° 57' W (Call) 79.96 Ch.



This is to certify that the information in Section A above is true and complete to the best of my knowledge and belief.

Magnolia Petroleum Company
(Operator)

Lee E. Robinson
(Representative)

Box 2406, Hobbs, New Mexico
Address

This is to certify that the well location shown on the plat in Section B was plotted from field notes of actual surveys made by me or under my supervision and that the same is true and correct to the best of my knowledge and belief.

Date Surveyed 8-14-52

J. F. Godfrey Jr.
Registered Professional
Engineer and/or Land Surveyor.

Certificate No. 2663

(See instructions for completing this form on the reverse side)