

SCHERMERHORN OIL CORPORATION
MAIN OFFICE OCC

P. O. BOX 1537
HOBBS, NEW MEXICO

1959 JUL (17) AM 8:41

July 15, 1959

502

NSP
(Waiting)
Gerard
and 1959

Oil Conservation Commission
State of New Mexico
P. O. Box 871
Santa Fe, New Mexico

Re: Application for Non-Standard Gas
Proration Unit, Jalmat Gas Pool,
Lea County, New Mexico

Request for cancellation of NSP
Order, R -762

Gentlemen:

It is respectfully requested that the Conservation Commission approve this application for a 160 acre non-standard gas proration unit embracing the SE/4 of Section 24, T22S, R35E, Lea County, New Mexico and assigned to the Amerada State No. 1.

It is also requested that you please cancel N.S.P. Order, R-762, which was previously assigned to this well and covered 320 acres comprising the SE/4 of Section 24 and the NE/4 of Section 25-22S-35E.

In support of this application, we wish to state the following:

1. The Amerada State No. 1, located 660' FEL and 1980' FSL of Section 24-22S-35E, has been completed as a gas well from within the vertical limits of the Jalmat Gas Pool.
2. This proposed non-standard gas proration unit consists of a quarter section within a single governmental section and the entire unit may reasonably be presumed to be productive of gas.
3. All operators owning interest within 1500' of the Amerada State #1 have been furnished copies of this application by registered mail.

Cities Service Oil Company
Box 97
Hobbs, New Mexico

NEW MEXICO
OIL CONSERVATION COMMISSION

Form C-128

Well Location and/or Gas Proration Plat

Date July 15, 1959

Operator SCHERMERHORN OIL CORPORATION

Lease AMERADA STATE

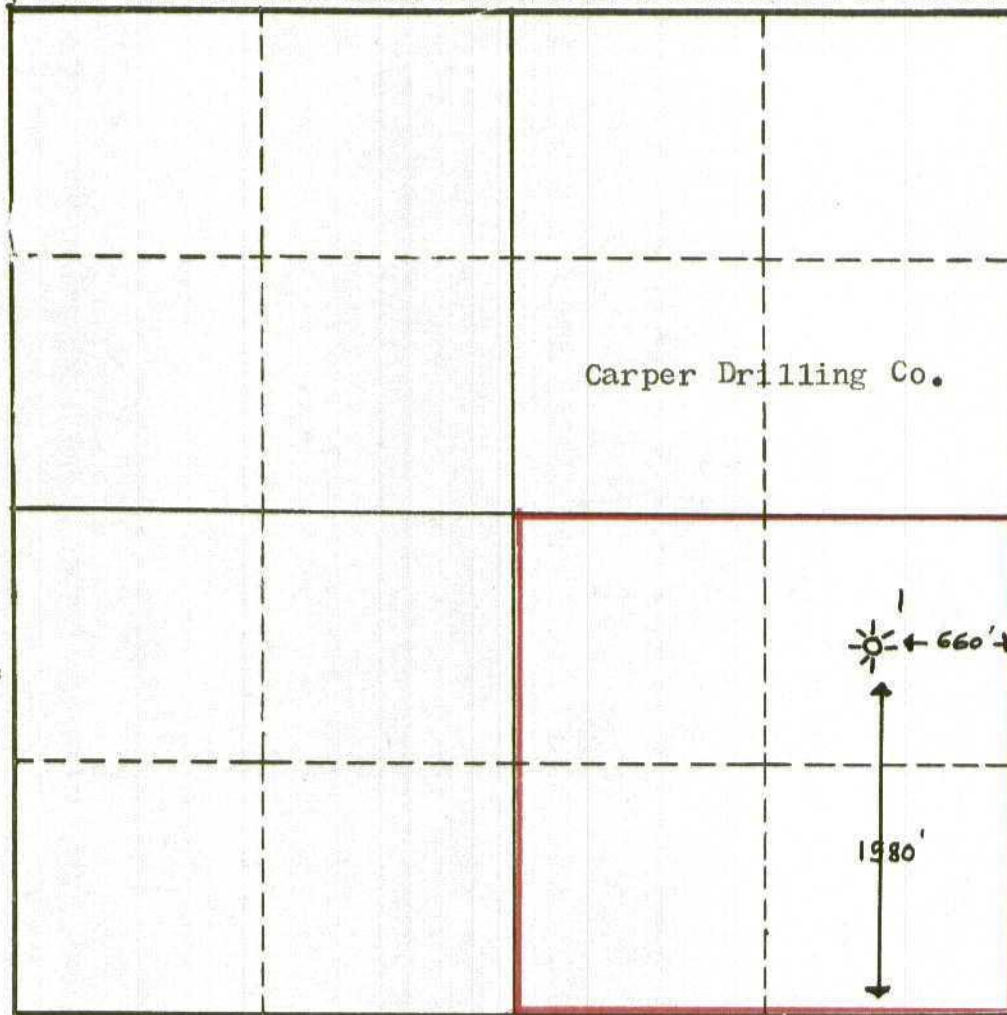
Well No. 1 Section 24 Township 22 S Range 35 E NMPM

Located 1980 Feet From South Line, 660 Feet From East Line,

Lea County, New Mexico. G. L. Elevation 3,574'

Name of Producing Formation Yates Pool Jalmat Dedicated Acreage 160

(Note: All distances must be from outer boundaries of Section)



NOTE

This section of
form is to be
used for gas
wells only.



SCALE: 1"=1000'

1. Is this Well a Dual Comp. ? Yes No X.
2. If the answer to Question 1 is yes, are there any other dually completed wells within the dedicated acreage? Yes No X.

This is to certify that the above plat was prepared from field notes of actual surveys made by me or under my supervision and that the same are true and correct to the best of my knowledge and belief.

Name J.H. Moore
Position Geologist
Representing Schermerhorn Oil Corporation
Address Box 1537, Hobbs, New Mexico

Date Surveyed
Registered Professional Engineer and/or
Land Surveyor

NEW MEXICO
OIL CONSERVATION COMMISSION

Form C-128

Well Location and/or Gas Proration Plat

Date July 15, 1959

Operator SCHERMERHORN OIL CORPORATION

Lease AMERADA STATE

Well No. 1 Section 24 Township 22 S Range 35 E NMPM

Located 1980 Feet From South Line, 660 Feet From East Line,

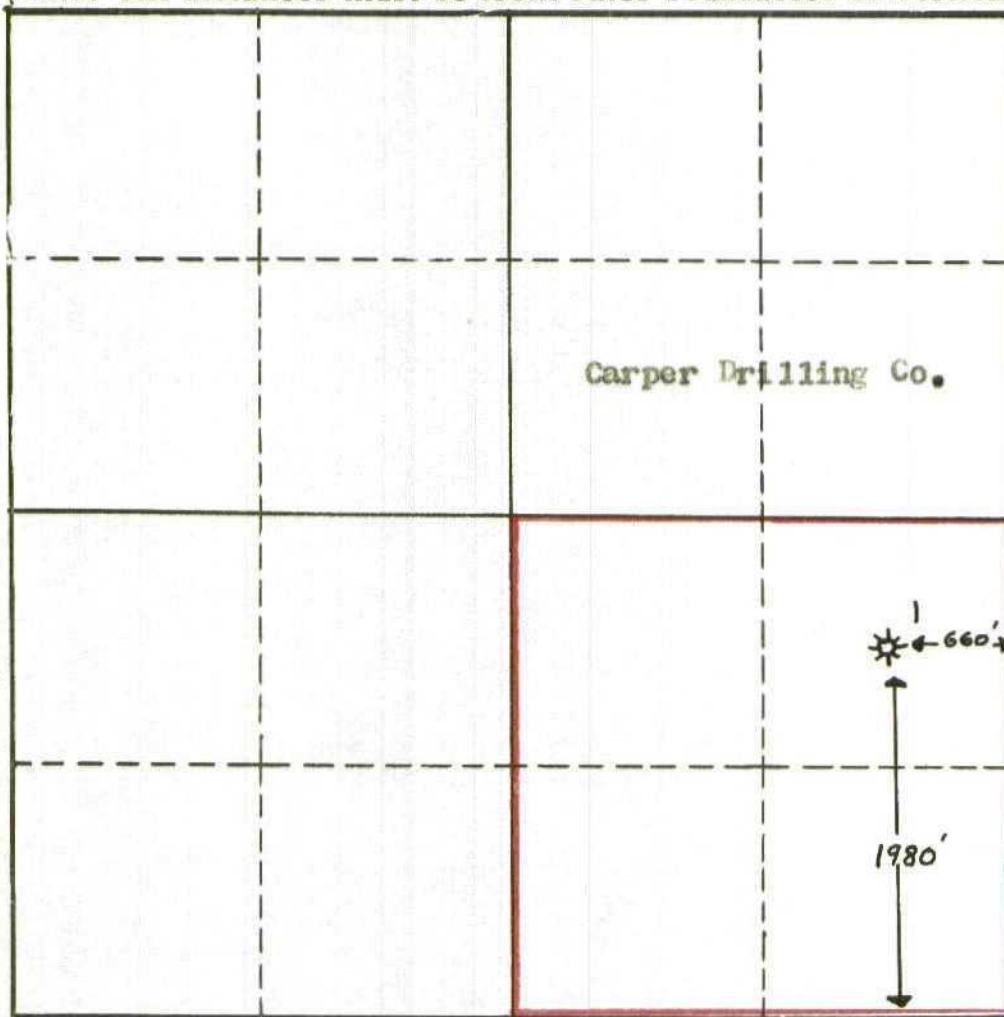
Lea

County, New Mexico.

G. L. Elevation 3,574'

Name of Producing Formation Yates Pool Jalmat Dedicated Acreage 160

(Note: All distances must be from outer boundaries of Section)



NOTE

This section of form is to be used for gas wells only.



SCALE: 1" = 1000'

1. Is this Well a Dual Comp. ? Yes No X.

2. If the answer to Question 1 is yes, are there any other dually completed wells within the dedicated acreage ? Yes No X.

Name J.H. Moore

Position Geologist

Representing Schermernhorn Oil Corporation

Address Box 1587, Hobbs, New Mexico

This is to certify that the above plat was prepared from field notes of actual surveys made by me or under my supervision and that the same are true and correct to the best of my knowledge and belief.

Date Surveyed

Registered Professional Engineer and/or Land Surveyor

NEW MEXICO
OIL CONSERVATION COMMISSION

Form C-128

Well Location and/or Gas Proration Plat

Date July 15, 1959

Operator SCHERMERHORN OIL CORPORATION

Lease AMERADA STATE

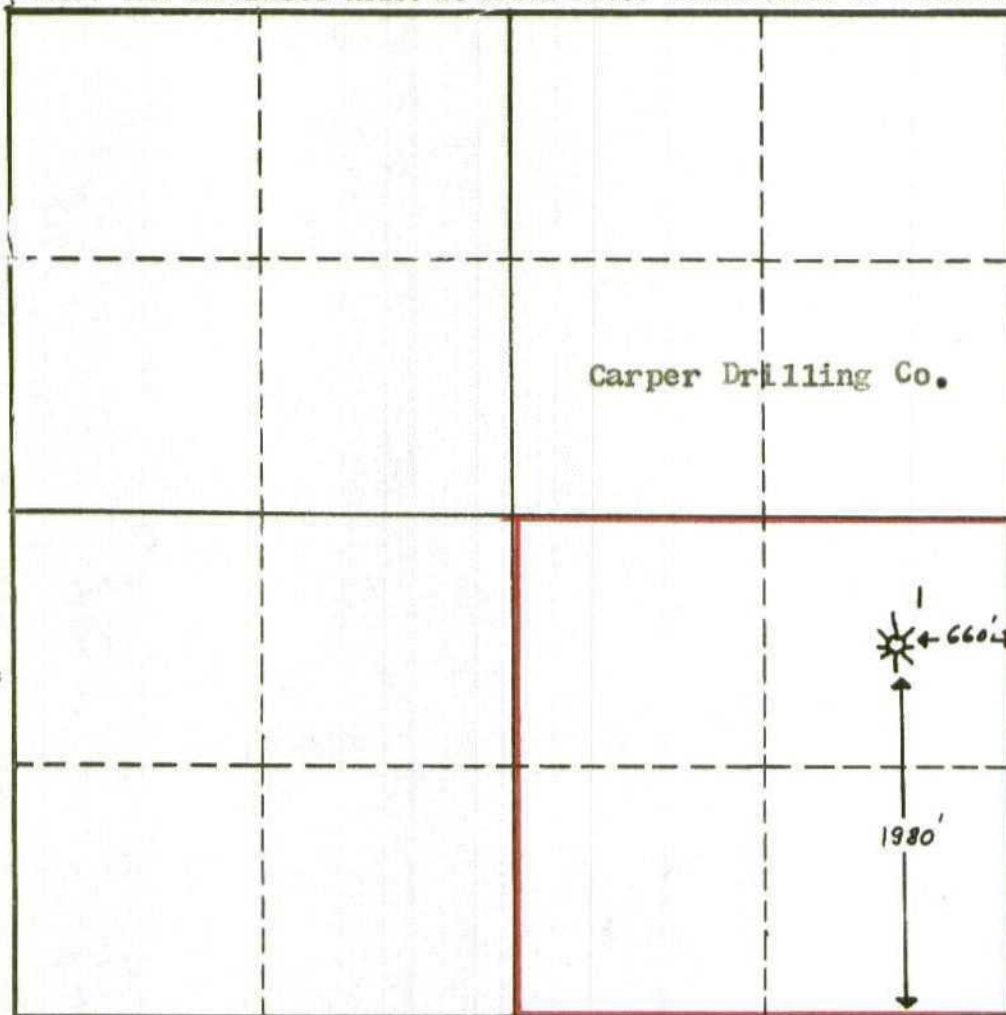
Well No. 1 Section 24 Township 22 S Range 35 E NMPM

Located 1980 Feet From South Line, 660 Feet From East Line,

Lea County, New Mexico. G. L. Elevation 3,574'

Name of Producing Formation Yates Pool Jalmat Dedicated Acreage 160

(Note: All distances must be from outer boundaries of Section)



NOTE

This section of form is to be used for gas wells only.



SCALE: 1"=1000'

1. Is this Well a Dual Comp.? Yes No X.
2. If the answer to Question 1 is yes, are there any other dually completed wells within the dedicated acreage? Yes No X.

Name J.H. Moore
Position Geologist
Representing Schermerhorn Oil Corporation
Address Box 1537, Hobbs, New Mexico

This is to certify that the above plat was prepared from field notes of actual surveys made by me or under my supervision and that the same are true and correct to the best of my knowledge and belief.

Date Surveyed

Registered Professional Engineer and/or Land Surveyor

/ MAIN OFFICE CCC

NEW MEXICO OIL CONSERVATION COMMISSION
SANTA FE, NEW MEXICO

1960 NOV 1 PM 1:26

RECEIVED

OCT 31 1960

O. C. C.
ARTESIA, OFFICEDRIP DISPOSITION REPORTREPORT OF TRANSWESTERN PIPELINE COMPANY DATE November 1, 1960ADDRESS P. O. Box 594 - Roswell, New Mexico

Drip Trap Number *	Disposition of Drip **	Authorized Collector of Drip, if any
WT9-1	Not Salvaged	None
WT9-2	Not Salvaged	None
WT9-3	Not Salvaged	None
P9-1	Not Salvaged	None
P9-2	Not Salvaged	None
P9-3	Not Salvaged	None
M9-1	Not Salvaged	None
M9-2	Not Salvaged	None
M9-3	Not Salvaged	None
M8-1	Not Salvaged	None
M8-2	Not Salvaged	None
M8-3	Not Salvaged	None
M7-1	Not Salvaged	None
M7-2	Not Salvaged	None
M7-3	Not Salvaged	None
M6-1	Not Salvaged-	None
M6-2	Not Salvaged	None
M6-3	Not Salvaged	None
M5-1	Not Salvaged	None
M5-2	Not Salvaged	None
M5-3	Not Salvaged	None

I hereby certify that this report is true and complete to the best of my knowledge.

COMPANY TRANSWESTERN PIPELINE COMPANYBY Carl R. SissonTITLE Mr. C. R. Sisson - Division Manager

* As identified on accompanying map.

** State whether drip is being salvaged or not.

[illegible]

$\cos \theta = \frac{r}{R} = \frac{0.75}{1.0} = 0.75$

[illegible]

[Faint, illegible handwritten notes]

OIL CONSERVATION COMMISSION		
ARTESIA DISTRICT OFFICE		
No. Copies Received <u>3</u>		
DISTRIBUTION		
	NO. FURNISHED	
OPERATOR	1	
COUNTY RE	1	
PRODUCTION OFFICE		
STATE LAND OFFICE		
U. S. G. S.		
TRANSPORTER		
FILE	1	
BUREAU OF MINES		

OCD FILES

35MM DRAWINGS

NSP - 502

FILE NUMBER

Schermehorn Oil Corp

DOCUMENT TYPE

1
NO OF DWGS

45
BOX