

NSP

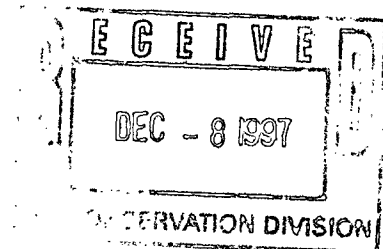
12/29/97

**Chevron**

December 1, 1997

**Administrative Application for
Unorthodox Gas Spacing and
Proration Unit
Evelyn Lineberry Well #2
1980' FSL & 660' FWL, Unit L,
Section 29, T22S, R38E
Lea County, New Mexico**

Chevron U.S.A. Production Company
P.O. Box 1150
Midland, TX 79702



State of New Mexico
Energy, Minerals & Natural Resources Dept.
Oil Conservation Division
2040 S. Pacheco
Santa Fe, New Mexico 87505

Attention: Mr. William J. LeMay - Director

Dear Mr. LeMay:

Chevron U.S.A. Inc. respectfully requests administrative approval for an Unorthodox Blinebry Gas Spacing and Proration Unit for the Evelyn Lineberry Well No. 2.

Chevron's Evelyn Lineberry lease occupies the N/2 SW/4 of Section 29, T22S, R38E, Lea County, New Mexico. Evelyn Lineberry Well No. 1 & Well No. 2 are the only Blinebry completions on said lease. Well No. 1 is located 1980' FSL & 1980' FWL. Well No. 2 is located 1980' FSL & 660' FWL.

In November, 1965, Evelyn Lineberry Well No. 1 was assigned a non-standard Blinebry gas spacing and proration unit comprising 40 acres underlying the NE/ SW/4 of said Section 29 (Administrative Order NSP-729). Well No. 1 was T&A'd in September, 1989.

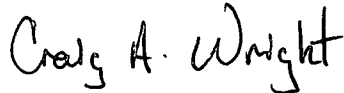
In February, 1997, Evelyn Lineberry Well No. 2 was reclassified from Blinebry Oil to Blinebry Gas due to GOR's consistently exceeding 50,000 to 1. Current Blinebry production is 1 bopd, 70 mcfpd, 1 bwpd.

Chevron respectfully requests that Evelyn Lineberry Well No. 2 be assigned a non-standard Blinebry gas spacing and proration unit comprising 40 acres underlying the NW/ SW/4 of said Section 29.

A copy of this administrative application is being provided to our offset operators via Certified Mail. Attached is a commercial map, Form C-102 plat illustrating the well location and proposed proration unit acreage, and a copy of Administrative Order NSP-729. Also included is a copy of the letter sent to our offset operators.

If you have any questions, or if you require further information, please contact Craig Wright at (915)687-7284.

Sincerely,

A handwritten signature in cursive script that reads "Craig A. Wright".

C.A. Wright
Production Engineer
PGPC

CAW/

Attachments

cc: NMOCD - Hobbs, New Mexico
C.O. Blake
B.A. Foster
J.K. Ripley
C.A. Wright
Central Files - Lease and Well Files

[illegible]

District I
PO Box 1988, Hobbs, NM 88241-1988
District II
PO Drawer DD, Artesia, NM 88211-0719
District III
1000 Rio Bravo Rd., Aztec, NM 87410
District IV
PO Box 2088, Santa Fe, NM 87504-2088

State of New Mexico
Energy, Minerals & Natural Resources Department

OIL CONSERVATION DIVISION
PO Box 2088
Santa Fe, NM 87504-2088

Form C-102
Revised February 10, 1994
Instructions on back
Submit to Appropriate District Office
State Lease - 4 Copies
Fee Lease - 3 Copies

☐ AMENDED REPORT

WELL LOCATION AND ACREAGE DEDICATION PLAT

| | | | |
|----------------------------|--|--------------------|----------------------------------|
| API Number 30-025-12149 | | Pool Code 06660 | Pool Name Blinberry Oil & Gas |
| Property Code 2673 | Property Name Evelyn Blinberry | | Well Number 2 |
| OGRID No. 4323 | Operator Name Chevron U.S.A. Production | | Elevation |

10 Surface Location

| UL or lot no. | Section | Township | Range | Lot Ida | Feet from the | North/South line | Feet from the | East/West line | County |
|---------------|---------|----------|-------|---------|---------------|------------------|---------------|----------------|--------|
| L | 29 | 22S | 38E | | 1980 | South | 660 | West | Lea |

11 Bottom Hole Location If Different From Surface

| UL or lot no. | Section | Township | Range | Lot Ida | Feet from the | North/South line | Feet from the | East/West line | County |
|---------------|---------|----------|-------|---------|---------------|------------------|---------------|----------------|--------|
| | | | | | | | | | |

| | | | |
|---------------------|--------------------|-----------------------|--------------|
| 12 Dedication Acres | 13 Joint or Infill | 14 Consolidation Code | 15 Order No. |
| | | | |

NO ALLOWABLE WILL BE ASSIGNED TO THIS COMPLETION UNTIL ALL INTERESTS HAVE BEEN CONSOLIDATED OR A NON-STANDARD UNIT HAS BEEN APPROVED BY THE DIVISION


| | | |
|-----------|--|--|
| <p>16</p> | <p>17 OPERATOR CERTIFICATION</p> <p>I hereby certify that the information contained herein is true and complete to the best of my knowledge and belief.</p> <p>Signature Tanya Kerley</p> <p>Printed Name Office Assistant</p> <p>Title 12-3-97</p> <p>Date</p> | |
| | <p>18 SURVEYOR CERTIFICATION</p> <p>I hereby certify that the well location shown on this plat was placed from field notes of actual surveys made by me or under my supervision, and that the same is true and correct to the best of my belief.</p> <p>Date of Survey</p> <p>Signature and Seal of Professional Surveyor:</p> | |
| | <p>Certificate Number</p> | |
| | | |

GOVERNOR
JACK M. CAMPBELL
CHAIRMAN

State of New Mexico
Oil Conservation Commission



LAND COMMISSIONER
GUYTON B. HAYS
MEMBER



STATE GEOLOGIST
A. L. PORTER, JR.
SECRETARY - DIRECTOR

P. O. BOX 2088
SANTA FE

November 22, 1965

Gulf Oil Corporation
P. O. Drawer 1938
Roswell, New Mexico

Attention: Mr. M. I. Taylor

Administrative Order NSP-729

Gentlemen:

Reference is made to your application for approval of a 40-acre non-standard gas proration unit in the Blinebry Gas Pool consisting of the following acreage:

LEA COUNTY, NEW MEXICO
TOWNSHIP 22 SOUTH, RANGE 38 EAST, NMPM
Section 29: NE/4 SW/4

It is understood that this unit is to be dedicated to your Evelyn Lineberry Well No. 1, located 1980 feet from the South line and 1980 feet from the West line of said Section 29.

By authority granted me under the provisions of Order No. R-1670, as amended, you are hereby authorized to operate the above-described acreage as a non-standard gas proration unit.

This order shall be effective the date an oil well allowable was assigned to your Evelyn Lineberry Well No. 2, located in the NW/4 SW/4 of said Section 29, and supersedes Administrative Order NSP-507.

Very truly yours,

A. L. PORTER, Jr.
Secretary-Director

ALP/JMD/esr

cc: Oil Conservation Commission - Hobbs
Oil & Gas Engineering Committee
Proration Department, OCC - Santa Fe

11/23/65
Copy to Hobbs
SHH

December 1, 1997

**Administrative Application for
Unorthodox Gas Spacing and
Proration Unit
Evelyn Lineberry Well #2
1980' FSL & 660' FWL, Unit L,
Section 29, T22S, R38E
Lea County, New Mexico**

Ladies/Gentlemen:

This is to inform you as an offset operator that Chevron U.S.A. Inc. has applied for administrative approval for an Unorthodox Blinebry Gas Spacing and Proration Unit for the Evelyn Lineberry Well No. 2.

Chevron's Evelyn Lineberry lease occupies the N/2 SW/4 of Section 29, T22S, R38E, Lea County, New Mexico. Evelyn Lineberry Well No. 1 & Well No. 2 are the only Blinebry completions on said lease. Well No. 1 is located 1980' FSL & 1980' FWL. Well No. 2 is located 1980' FSL & 660' FWL.

In November, 1965, Evelyn Lineberry Well No. 1 was assigned a non-standard Blinebry gas spacing and proration unit comprising 40 acres underlying the NE/ SW/4 of said Section 29 (Administrative Order NSP-729). Well No. 1 was T&A'd in September, 1989.

In February, 1997, Evelyn Lineberry Well No. 2 was reclassified from Blinebry Oil to Blinebry Gas due to GOR's consistently exceeding 50,000 to 1. Current Blinebry production is 1 bopd, 70 mcfpd, 1 bwpd.

Chevron requests that Evelyn Lineberry Well No. 2 be assigned a non-standard Blinebry gas spacing and proration unit comprising 40 acres underlying the NW/ SW/4 of said Section 29.

Attached is a commercial map and Form C-102 plat illustrating the well location and proposed proration unit acreage.

If you have any questions, or if you require further information, please contact Craig Wright at (915)687-7284.

Sincerely,

C.A. Wright
Production Engineer

Offset Operators:

Hendrix John H. Corporation
P.O. Box 3040
Midland, TX 79702-3040

Texaco Expl. & Prod. Inc.
4601 DTC Blvd.
Denver, CO 80237-2549

Western Reserves Oil Co. Inc.
P.O. Box 993
Midland, TX 79702-0993