

TEXAS PACIFIC OIL COMPANY, INC.

Post Office Box 1069

Hobbs, New Mexico

January 14, 1970

State of New Mexico
Oil Conservation Commission
Post Office Box 2088
Santa Fe, New Mexico 87501

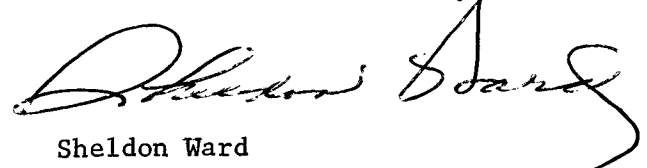
Attention: A. L. Porter, Jr.

Gentlemen:

The Texas Pacific Oil Company, Inc., respectfully requests administrative approval for a non-standard 160 acre gas proration unit to be assigned to our State "A" a/c-2 Lease, Well No. 43 comprising the NE-1/4 of Section 8. (See attached Plat and Waiver).

Sincerely,

TEXAS PACIFIC OIL COMPANY, INC.



Sheldon Ward
Area Superintendent

BLG:nb
N. M. O. C. C. - Hobbs
Texas Pacific Oil - Midland
Texas Pacific Oil - Dallas
Gulf Oil Company - Hobbs

Imp
NSP-822
issue 1-15-70
None order (b) of order
No. R-3264 held in
abeyance

TEXAS PACIFIC OIL COMPANY, Inc.

P. O. Box 1069
Hobbs, New Mexico

January 14, 1970

Gulf Oil Company
Post Office Box 670
Hobbs, New Mexico 88240

Attention: C. D. Borland, Jr.


Dear Sir:

The Texas Pacific Oil Company, Inc., respectfully requests your waiver approval, so we may receive immediate action on our application to create a non-standard 160 acre gas proration unit on our State "A" a/c-2 Lease, Well No. 43 (Section 8, T-22-S, R-36-E).

Your consideration in this matter will be greatly appreciated, your off-set lease being Gulf State "F" Janda Lease in Section 4, T-22-S, R-36-E.

Sincerely,

TEXAS PACIFIC OIL COMPANY, INC.




Sheldon Ward
Area Superintendent

BG:nb

"GULF OIL COMPANY WAIVERS THE NORMAL 30 DAY WAITING PERIOD, WHICH IS REQUIRED BY THE NEW MEXICO OIL CONSERVATION COMMISSION, ON THE ABOVE SUBJECT."

GULF OIL COMPANY



C. D. BORLAND, JR.
AREA PRODUCTION MANAGER

NEW MEXICO OIL CONSERVATION COMMISSION
WELL LOCATION AND ACREAGE DEDICATION PLAT

JAN 15 1970

Form C-102
Supersedes C-128
Effective 1-1-65

All distances must be from the outer boundaries of the Section.

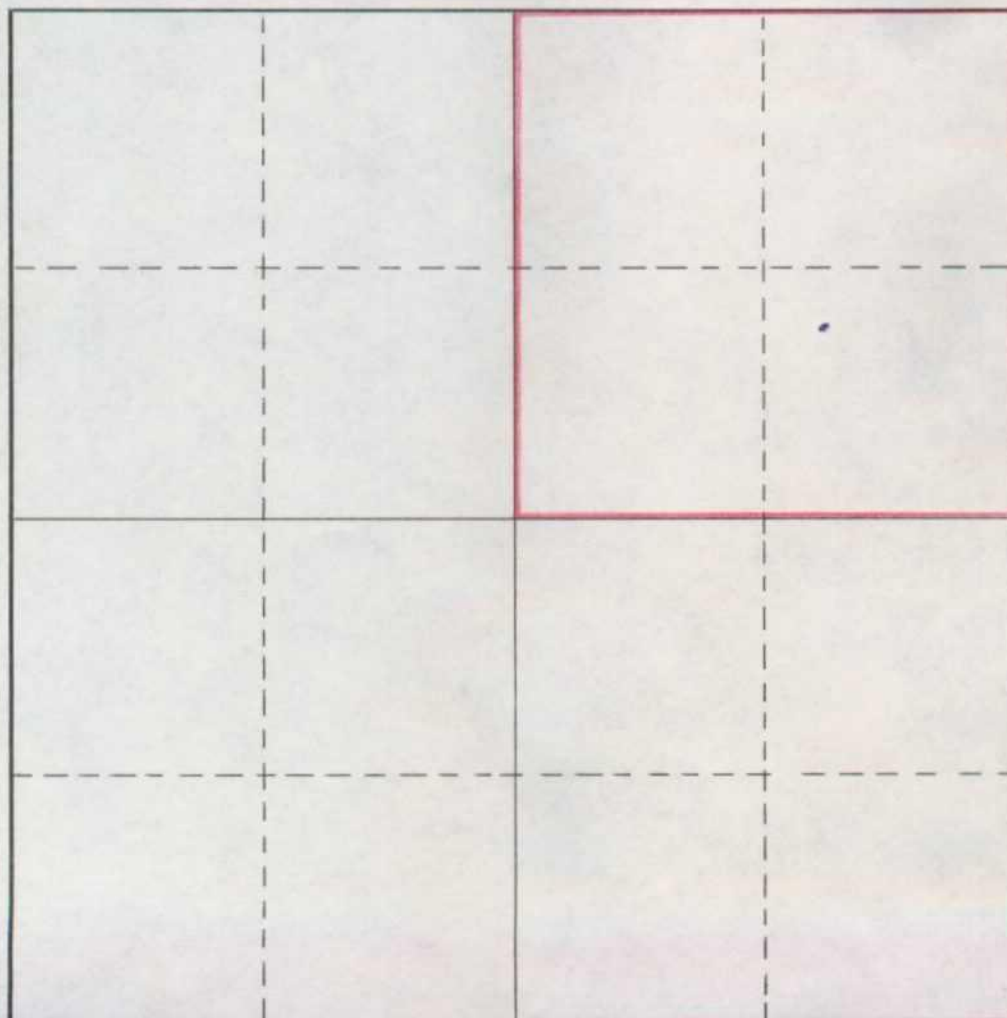
Operator TEXAS PACIFIC OIL COMPANY, INC.			Lease State "A" a/c-2		Well No. 43
Unit Letter H	Section 8	Township 22-S	Range 36-E	County Lea	
Actual Footage Location of Well: 1650 feet from the NORTH line and 990 feet from the EAST line					
Ground Level Elev. 3570	Producing Formation Yates		Pool Jalmat		Dedicated Acreage: 160 Acres

1. Outline the acreage dedicated to the subject well by colored pencil or hachure marks on the plat below.
2. If more than one lease is dedicated to the well, outline each and identify the ownership thereof (both as to working interest and royalty).
3. If more than one lease of different ownership is dedicated to the well, have the interests of all owners been consolidated by communitization, unitization, force-pooling, etc?

☐ Yes ☐ No If answer is "yes," type of consolidation _____

If answer is "no," list the owners and tract descriptions which have actually been consolidated. (Use reverse side of this form if necessary.) _____

No allowable will be assigned to the well until all interests have been consolidated (by communitization, unitization, forced-pooling, or otherwise) or until a non-standard unit, eliminating such interests, has been approved by the Commission.



CERTIFICATION

I hereby certify that the information contained herein is true and complete to the best of my knowledge and belief.

Name *Sheldon D. Ward*
Position
Area Superintendent
Company
Texas Pacific Oil Company, Inc.
Date
January 14, 1970

I hereby certify that the well location shown on this plat was plotted from field notes of actual surveys made by me or under my supervision, and that the same is true and correct to the best of my knowledge and belief.

Date Surveyed

Registered Professional Engineer
and/or Land Surveyor

Certificate No.

