

OIL CONSERVATION COMMISSION
Hobbs DISTRICT

OIL CONSERVATION COMMISSION
BOX 2088
SANTA FE, NEW MEXICO

DATE April 29, 1977

RE: Proposed MC _____
Proposed DHC _____
Proposed NSL _____
Proposed SWD _____
Proposed WFX _____
Proposed PMX _____
NSP X


Gentlemen:

I have examined the application dated _____
for the Union Texas Pet. Corp. H. M. Britt "A" #6-N 6-20-37
Operator Lease and Well No. Unit, S-T-R

and my recommendations are as follows:

O.K.-----J.S.

Yours very truly,





Union Texas Petroleum Division
1300 Wilco Building
Midland, Texas 79701

April 14, 1977

Oil Conservation Commission
P. O. Box 1980
Hobbs, New Mexico 88240

Attention: Mr. J. T. Sexton

Re: Union Texas Petroleum's
H. M. Britt "A" No. 6
Ut. N, Sec. 6, T-20-S, R-37-E
Lea County, New Mexico

Gentlemen:

Union Texas Petroleum respectfully request approval of a non-standard unit for the subject well.

The Britt "A" No. 6 was plugged back and recompleted as a gas well in the Eumont (Queen) Pool. A standard Proration unit for this pool is 640 acres and the acreage factor is 160.

Union Texas Petroleum is dedicating 80 acres to the subject well. This 80 acres is currently dedicated to the Britt "A" No. 2. The Britt "A" No. 2 is currently temporarily abandoned and will be plugged.

The following information is submitted in support of this request:

1. Form C-102
2. List of offset operators
3. Location Plat
4. Copy of certified letter to offset operators

We would appreciate administrative handling of our application. However, if this should not be possible, please set it for hearing.

Should you need additional information, please contact me at your convenience.

Very truly yours,

UNION TEXAS PETROLEUM, A Division
of Allied Chemical Corporation

Stanley A. Post
Senior Production Analyst

SAP:hb
Attachments

1051
None
10-12 II

E/2 - W/4 Sec 6

RECEIVED

APR 15 1977

OIL CONSERVATION COMM.
MOBES, N. M.

NEW MEXICO OIL CONSERVATION COMMISSION
WELL LOCATION AND ACREAGE DEDICATION PLAT

Form C-102
Supersedes C-128
Effective 1-1-55

All distances must be from the outer boundaries of the Section.

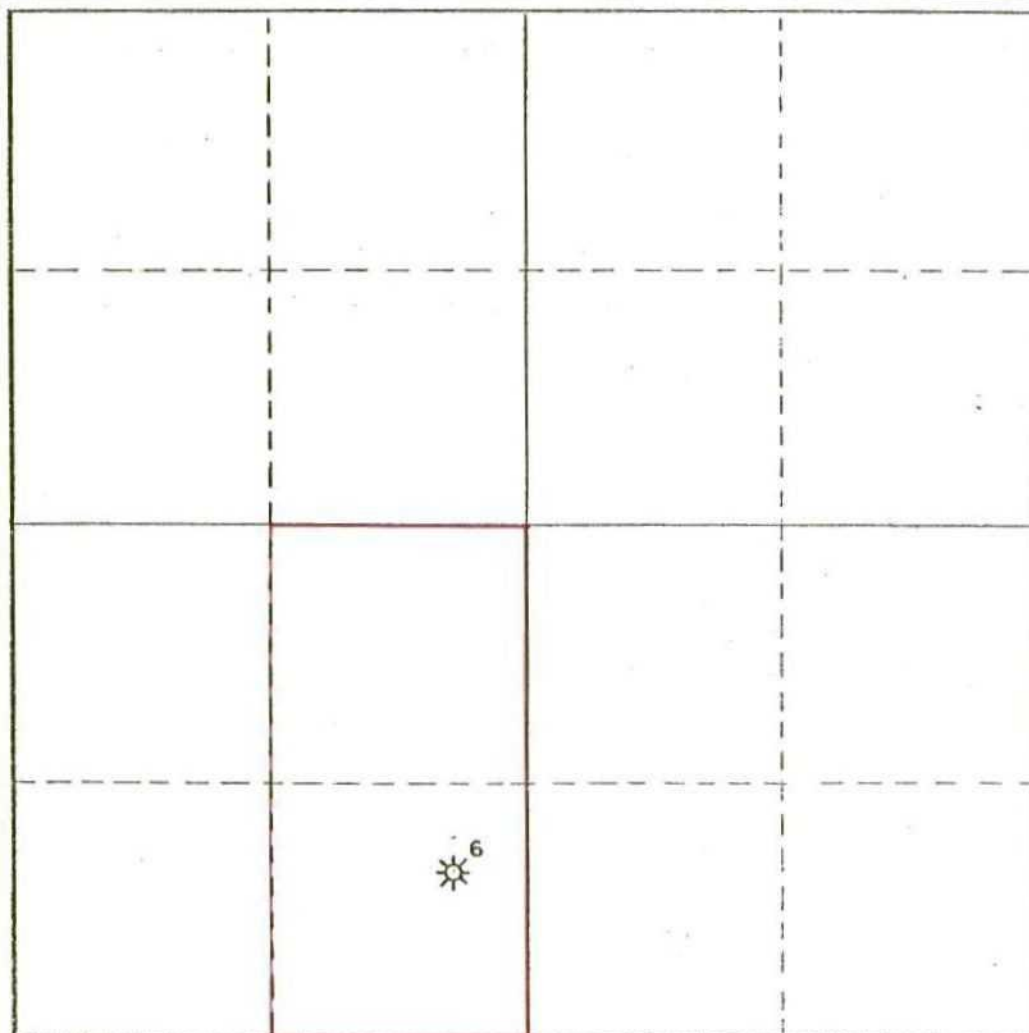
Operator UNION TEXAS PETROLEUM CORPORATION			Lease H. M. Britt "A"		Well No. 6
Unit Letter N	Section 6	Township T-20-S	Range R-37-E	County Lea	
Actual Footage Location of Well: 2279.64 feet from the West line and 840 feet from the South line					
Ground Level Elev. 3557 GR	Producing Formation Queen		Pool Eumont Gas Pool		Dedicated Acreage: 80 Acres

1. Outline the acreage dedicated to the subject well by colored pencil or hachure marks on the plat below.
2. If more than one lease is dedicated to the well, outline each and identify the ownership thereof (both as to working interest and royalty).
3. If more than one lease of different ownership is dedicated to the well, have the interests of all owners been consolidated by communitization, unitization, force-pooling, etc?

☐ Yes ☐ No If answer is "yes," type of consolidation _____

If answer is "no," list the owners and tract descriptions which have actually been consolidated. (Use reverse side of this form if necessary.) _____

No allowable will be assigned to the well until all interests have been consolidated (by communitization, unitization, forced-pooling, or otherwise) or until a non-standard unit, eliminating such interests, has been approved by the Commission.



CERTIFICATION

I hereby certify that the information contained herein is true and complete to the best of my knowledge and belief.

Stanley A. Post
Name

Stanley A. Post
Position

Senior Production Analyst
Company

UNION TEXAS PETROLEUM CORP.
Date


April 14, 1977

I hereby certify that the well location shown on this plat was plotted from field notes of actual surveys made by me or under my supervision, and that the same is true and correct to the best of my knowledge and belief.

Date Surveyed

Registered Professional Engineer and/or Land Surveyor

Certificate No.



RECEIVED

APR 15 1977

OIL CONSERVATION COMM.
HOBBS, N. M.

BRITT "A" #6

Offset Operators

Sun Oil Company
P. O. Box 1861
Midland, Texas 79701

Continental Oil Company
P. O. Box 1959
Midland, Texas 79701

Gulf Energy & Mineral Co. - US
P. O. Box 1150
Midland, Texas 79701

J. H. Hendrix
525 Midland National Bank Tower
Midland, Texas 79701

Texaco, Inc.
P. O. Box 3109
Midland, Texas 79701

Amerada Hess Corporation
Drawer 817
Seminole, Texas 79360

RECEIVED

APR 16 1977

OIL CONSERVATION COMM.
HOBBS, N. M.



Union Texas Petroleum Division
1300 Wilco Building
Midland, Texas 79701

April 14, 1977

SEE ATTACHED MAILING LIST

CERTIFIED

Re: Union Texas Petroleum's
Britt "A" No. 6
Ut. N, Sec. 6, T-20-S, R-37-E
Lea County, New Mexico

Gentlemen:

In compliance with the State of New Mexico Oil Conservation Commission Rule 104, the attached is to notify you of our application for approval of a non-standard gas proration unit for the subject well.

Very truly yours,

UNION TEXAS PETROLEUM, A Division
of Allied Chemical Corporation

A handwritten signature in cursive script, reading "Stanley A. Post".

Stanley A. Post
Senior Production Analyst

SAP:hb
Attachments

RECEIVED

APR 15 1977

OIL COUNCIL
HOSES, H. R.

R-37-E

