



3157902

W 10 E 3

Getty Oil Company

Central Exploration and Production Division  
P. O. Box 730  
Hobbs, New Mexico 88240

January 6, 1978

New Mexico Oil Conservation Commission  
P. O. Box 2088  
Santa Fe, New Mexico 87501

Attn: Joe Ramey

Re: 80 Acre Non-Standard Gas  
Proration Unit, Getty's  
S. J. SARKEYS WELL NO. 4,  
S/2 NW/4, Sec. 26, T21S, R37E,  
(Units E & F), Lea County, N.M.

NSP - 1081  
80 Acres  
Blumery Oil and  
Gas Pool  
Rule 503  
Rule 70  
2-9-78

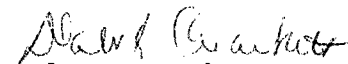
Gentlemen:

Getty Oil Company respectfully requests an 80 Acre Non-Standard Gas Pro-  
ration Unit, the same being the S/2 of the NW/4, Section 26, 21-S, 37-E, Lea  
County, New Mexico.

A 120 Acre Unit was previously shared with Well No. 3 C; the acreage  
was reduced due to reclassification of Well No. 3 as an Oil Well.

The Offset Operators have been furnished with copies of this letter  
with attachments.

Yours very truly,  
GETTY OIL COMPANY

  
Dale R. Crockett  
Area Superintendent

WLG/bh  
ATTACHMENTS

3-NMOCC-HOBBS  
1-R.J. Starrak-Tulsa  
1-A.B. Cary-Midland  
1-File

NEW MEXICO OIL CONSERVATION COMMISSION  
WELL LOCATION AND ACREAGE DEDICATION PLAT

Form C-102  
Supersedes C-128  
Effective 1-1-65

All distances must be from the outer boundaries of the Section.

|   |  |                               |                               |                      |                                       |
|---|--|-------------------------------|-------------------------------|----------------------|---------------------------------------|
| Operator<br><b>GETTY OIL COMPANY</b>  |  | Lease<br><b>S. J. SARKEYS</b> |                               | Well No.<br><b>3</b> |                                       |
| Unit Letter<br><b>C</b>   | Section<br><b>26</b>                   | Township<br><b>21-S</b>       | Range<br><b>37-E</b>          | County<br><b>LEA</b> |                                       |
| Actual Footage Location of Well:<br><b>660</b> feet from the <b>NORTH</b> line and <b>1980</b> feet from the <b>WEST</b> line |  |                               |                               |                      |                                       |
| Ground Level Elev.<br><b>3391'</b>  | Producing Formation<br><b>BLINEBRY</b> |                               | Pool<br><b>BLINEBRY (OIL)</b> |                      | Dedicated Acreage:<br><b>40</b> Acres |

1. Outline the acreage dedicated to the subject well by colored pencil or hatchure marks on the plat below.
2. If more than one lease is dedicated to the well, outline each and identify the ownership thereof (both as to working interest and royalty).
3. If more than one lease of different ownership is dedicated to the well, have the interests of all owners been consolidated by communitization, unitization, force-pooling, etc?

☐ Yes ☐ No If answer is "yes," type of consolidation \_\_\_\_\_

If answer is "no," list the owners and tract descriptions which have actually been consolidated. (Use reverse side of this form if necessary.) \_\_\_\_\_

No allowable will be assigned to the well until all interests have been consolidated (by communitization, unitization, forced-pooling, or otherwise) or until a non-standard unit, eliminating such interests, has been approved by the Commission.



CERTIFICATION

I hereby certify that the information contained herein is true and complete to the best of my knowledge and belief.

*Dale R. Crockett*

Name

Dale R. Crockett

Position

AREA SUPERINTENDENT

Company

GETTY OIL COMPANY

Date

JANUARY 5, 1978

I hereby certify that the well location shown on this plat was plotted from field notes of actual surveys made by me or under my supervision, and that the same is true and correct to the best of my knowledge and belief.

Date Surveyed

Registered Professional Engineer  
and/or Land Surveyor

Certificate No.

0 330 660 990 1320 1650 1980 2310 2640 2970 3300 3630 3960 4290 4620 4950 5280 5610 5940 6270 6600

NEW MEXICO OIL CONSERVATION COMMISSION  
WELL LOCATION AND ACREAGE DEDICATION PLATForm C-102  
Supersedes C-128  
Effective 1-1-65

All distances must be from the outer boundaries of the Section.

|                                      |  |                               |                               |                                       |                      |
|--------------------------------------|--|-------------------------------|-------------------------------|---------------------------------------|----------------------|
| Operator<br><b>GETTY OIL COMPANY</b> |  |                               | Lease<br><b>S. J. SARKEYS</b> |                                       | Well No.<br><b>4</b> |
| Unit Letter<br><b>F</b>              | Section<br><b>26</b>                   | Township<br><b>21-S</b>       | Range<br><b>37-E</b>          | County<br><b>LEA</b>                  |                      |
| Actual Footage Location of Well:     |  |                               |                               |                                       |                      |
| 1980 feet from the NORTH line and    |  | 1980 feet from the WEST line  |                               |                                       |                      |
| Ground Level Elev.<br><b>3387'</b>   | Producing Formation<br><b>BLINEBRY</b> | Pool<br><b>BLINEBRY (GAS)</b> |                               | Dedicated Acreage:<br><b>80</b> Acres |                      |

1. Outline the acreage dedicated to the subject well by colored pencil or hatchure marks on the plat below.
2. If more than one lease is dedicated to the well, outline each and identify the ownership thereof (both as to working interest and royalty).
3. If more than one lease of different ownership is dedicated to the well, have the interests of all owners been consolidated by communitization, unitization, force-pooling, etc?

☐ Yes ☐ No If answer is "yes," type of consolidation \_\_\_\_\_

If answer is "no," list the owners and tract descriptions which have actually been consolidated. (Use reverse side of this form if necessary.) \_\_\_\_\_

No allowable will be assigned to the well until all interests have been consolidated (by communitization, unitization, forced-pooling, or otherwise) or until a non-standard unit, eliminating such interests, has been approved by the Commission.



## CERTIFICATION

I hereby certify that the information contained herein is true and complete to the best of my knowledge and belief.

*Dale R. Crockett*

Name

DALE R. CROCKETT

Position

AREA SUPERINTENDENT

Company

GETTY OIL COMPANY

Date

JANUARY 5, 1978

I hereby certify that the well location shown on this plat was plotted from field notes of actual surveys made by me or under my supervision, and that the same is true and correct to the best of my knowledge and belief.

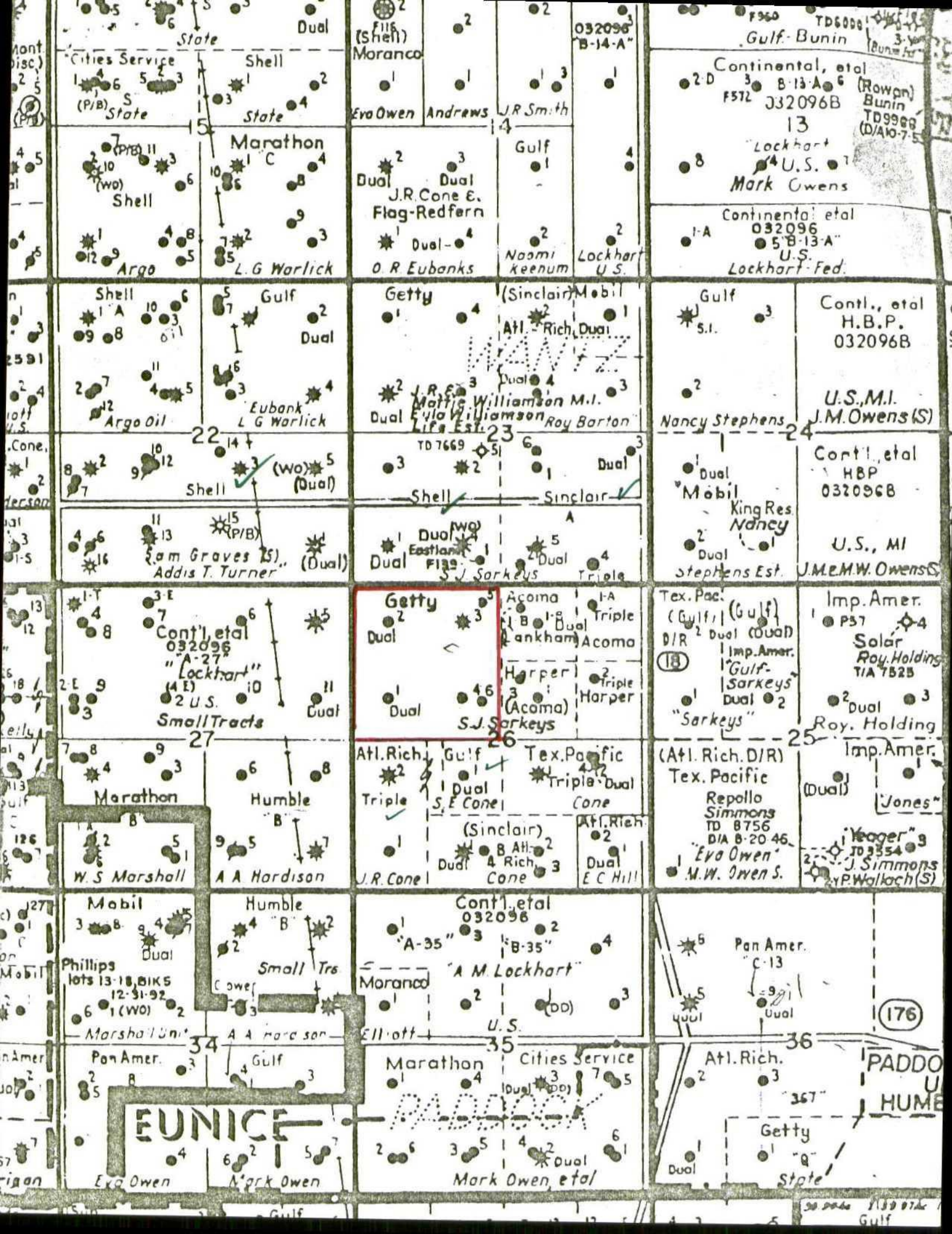
Date Surveyed

Registered Professional Engineer  
and/or Land Surveyor

Certificate No.







OIL CONSERVATION COMMISSION

P. O. BOX 2088

SANTA FE, NEW MEXICO 87501

January 12, 1978

Dale R. Crockett, Area Supervisor  
Getty Oil Company  
P. O. Box 730  
Hobbs, New Mexico 88240

Re: 80 Acre Non-Standard Gas  
Proration Unit, S. J.  
Sarkeys Well No. 4  
S/2 NW/4, Section 26, T21S,  
R37E, Lea County

Dear Mr. Crockett:

Referring to the subject application, it appears from the accompanying plat that Continental and Exxon are the West and Southwest offset operators to the proposed NSP; however, there was no indication that these operators were notified. Further, was notification by registered mail as required under Rule 5(C)3 of Order No. R-1670?

Please clarify these matters for me.

Very truly yours,

R. L. STAMETS  
Technical Support Chief

RLS/fd

C  
O  
P  
Y

OIL CONSERVATION COMMISSION  
HOBBS DISTRICT

NSP-1081

OIL CONSERVATION COMMISSION  
BOX 2088  
SANTA FE, NEW MEXICO

DATE January 10, 1978

RE: Proposed MC \_\_\_\_\_  
Proposed DHC \_\_\_\_\_  
Proposed NSL \_\_\_\_\_  
Proposed SWD \_\_\_\_\_  
Proposed WFX \_\_\_\_\_  
Proposed PMX \_\_\_\_\_  
NSP X


Gentlemen:

I have examined the application dated \_\_\_\_\_  
for the Getty Oil Co. S. J. Sarkeys #4-F 26-21-37  
Operator Lease and Well No. Unit, S-T-R

and my recommendations are as follows:

O.K.---J.S.

Yours very truly,





JAN 17 1978

Getty Oil Company

---

Central Exploration and Production Division  
P. O. Box 730, Hobbs, New Mexico 88240

January 16, 1978

Mr. R. L. Stamets  
NEW MEXICO OIL CONSERVATION COMMISSION  
P. O. Box 2088  
SANTA FE, NEW MEXICO 87501


Re: 80 Acre Non-Standard Gas Proration Unit  
Getty's S. J. SARKEYS WELL NO. 4  
S/2, NW/4, SECTION 26, T-21-S, R-37-E  
Units E & F), Lea County, New Mexico

Dear Mr. Stamets,

Continental and Exxon were inadvertently left off our list of Offset Operators.

Attached is a revised mailing list. All Offset Operators have been furnished a copy of the application by Registered Mail.

Yours very truly,  
GETTY OIL COMPANY

  
Dale R. Crockett  
Area Superintendent

WLG/bh  
ATTACHMENT





Getty Oil Company

---

Central Exploration and Production Division  
P. O. Box 730  
Hobbs, New Mexico 88240

January 16, 1978

NEW MEXICO OIL CONSERVATION COMMISSION  
P. O. BOX 2088  
SANTA FE, NEW MEXICO 87501

ATTN: Joe Ramey

Re: 80 Acre Non-Standard Gas Proration Unit  
Getty's S. J. SARKEYS WELL NO. 4  
S/2, NW/4, Section 26, T-21-S, R-37-E  
(Units E & F), Lea County, New Mexico


Gentlemen:

Getty Oil Company respectfully requests an 80 Acre Non-Standard Gas Proration Unit, the same being the S/2 of the NW/4, Section 26, T-21-S, R-37-E, Lea County, New Mexico.

A 120 Acre Unit was previously shared with Well No. 3 C. The acreage was reduced due to reclassification of Well No. 3 as an Oil Well.

The Offset Operators have been furnished with copies of this letter with attachments by Registered Mail.

Yours very truly,  
GETTY OIL COMPANY

  
Dale R. Crockett  
Area Superintendent

WLG/bh  
ATTACHMENTS



OFFSET OPERATORS

S. J. SARKEYS WELL NO. 4  
Section 26, T-21-S, R-37-E  
Lea County, New Mexico

COPIES:

Atlantic Richfield Oil Company  
P. O. Box 1710  
Hobbs, New Mexico 88240

Texas Pacific Oil & Gas Corp.  
900 Wilco Building  
Midland, Texas 79701

Millard Deck Oil Company  
Loop 18, P.O. Box 1047  
Eunice, New Mexico 88231

FILE

/bh

Gulf Energy and Minerals Co.  
P. O. Box 1150  
Midland, Texas 79702

Shell Oil Company  
P.O. Box 1509  
Midland, Texas 79702

New Mexico Oil Conservation ✓  
Commission  
P. O. Box 1980  
Hobbs, New Mexico 88240

Continental Oil Company ✓  
P. O. Box 460  
Hobbs, New Mexico 88240

Exxon ✓  
1700 West Broadway  
Andrews, Texas 79714