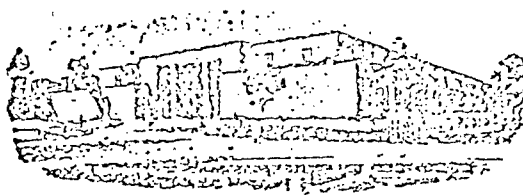




State of New Mexico



RECEIVED  
OCT 07 1977

Land Administration

Commissioner of Public Lands

October 5, 1977

PHIL R. LUCERO  
COMMISSIONER

P. O. BOX 1143  
SANTA FE, NEW MEXICO 87501

REGISTERED MAIL-  
RETURN RECEIPT REQUESTED

Allied Chemical Corporation and  
Texas Pacific Oil Company, Inc.  
P. O. Box 2120  
Houston, Texas 77001

Re: State of New Mexico Oil and Gas  
Lease No. B-148-10, NW/4NW/4,  
S/2NW/4 Sec. 32-T24S-R37E,  
Lea County, New Mexico

ATTENTION: Land Department

2137 (N. Mex)

Gentlemen:

An audit of the subject lease reveals this acreage is not producing gas from the non-unitized Jalmat formation. The acreage is surrounded and offset by Jalmat gas wells located in the SE/4SW/4 Sec. 29, NE/4NE/4 Sec. 31, NE/4NW/4 and SW/4NE/4 of Sec. 32, all in Township 24 South, Range 37 East.

It is our opinion this acreage is being drained of Jalmat gas by non-state and other State wells not under your lease.

Pursuant to the provisions of Chap. 7-11-14, N.M.S.A. 1953 Comp. you are hereby given thirty (30) days from this date to furnish this office with your plan of development to either drill, pay compensatory royalty or other positive action to protect Jalmat gas from being drained from this acreage. Failure to comply with this request will subject your lease to cancellation notice without further action.

Very truly yours,

PHIL R. LUCERO  
COMMISSIONER OF PUBLIC LANDS

BY: *Ray D. Graham*  
RAY D. GRAHAM, Director  
Oil and Gas Division  
Phone 505-827-2748

PRL/RDG/s

cc: Lease B-148-10



**Union Texas Petroleum Division**  
1300 Wilco Building  
Midland, Texas 79701

February 17, 1978

CERTIFIED

TO: Offset Operators  
(Mailing List Attached)

Re: Union Texas Petroleum's  
State "A-32" Well #4  
Unit Letter "F",  
Section 32, T-24-S, R-37-E  
Lea County, New Mexico

Gentlemen:

In compliance with the State of New Mexico Oil Conservation Commission Rule 104, the attached is to notify you of our application for approval of an exception to the spacing provision and an application for approval of a non-standard gas proration unit for the subject well.

Very truly yours,

UNION TEXAS PETROLEUM, A Division  
of Allied Chemical Corporation

A handwritten signature in cursive script, appearing to read "Stanley A. Post", with a large, stylized flourish at the end.

Stanley A. Post  
Senior Production Analyst

SAP:hb



Union Texas Petroleum Division  
1300 Wilco Building  
Midland, Texas 79701

February 17, 1978

Oil Conservation Commission  
P. O. Box 1980  
Hobbs, New Mexico 88240

Attention: Mr. J. T. Sexton

Re: Union Texas Petroleum Corporation's  
State "A-32" Well No. 4  
Unit Letter "F"  
Section 32, T-24-S, R-37-E  
Lea County, New Mexico

Gentlemen:

Attached is an "Application for Permit to Drill" the subject well. Also attached is a copy of the Application which we filed with the Oil Conservation Commission in Santa Fe, for an exception to the well spacing provisions of Rule 104 and a request for approval of a non-standard unit for this well.

Should you need additional information in regard to this matter, please advise.

Very truly yours,

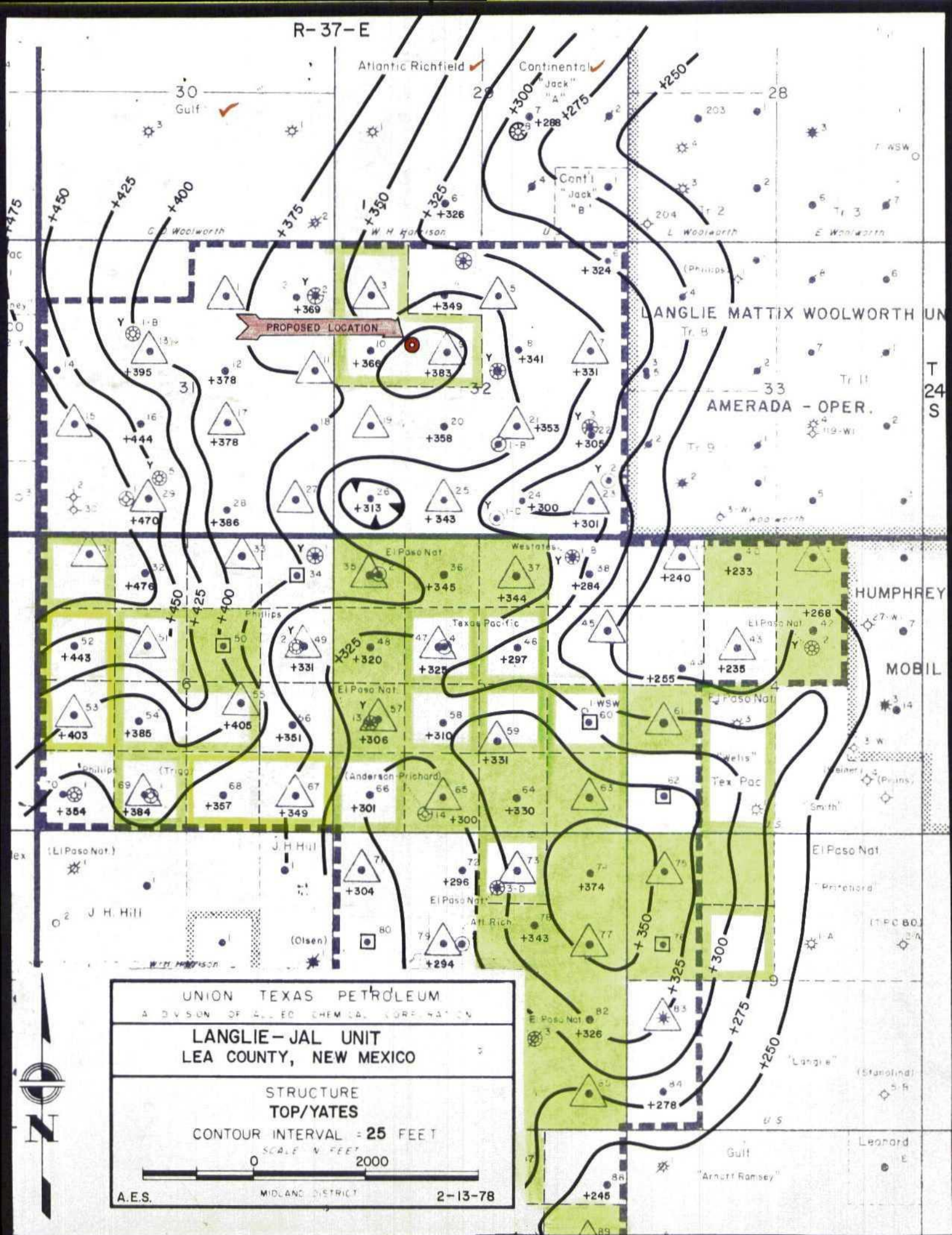
UNION TEXAS PETROLEUM, A Division  
of Allied Chemical Corporation

A handwritten signature in cursive script, reading 'Stanley A. Post'.

Stanley A. Post  
Senior Production Analyst

SAP:hb

R-37-E



STATE "A-32" #4  
OFFSET OPERATORS

Gulf Energy & Minerals Co.  
P. O. Box 1150  
Midland, Texas 79702

✓ needed

Reserve Oil & Gas  
312 HBF Building  
Midland, Texas 79701

✓

Getty Oil Co.  
P. O. Box 1231  
Midland, Texas 79701

✓ needed

Continental Oil Co.  
P. O. Box 1959  
Midland, Texas 79702

✓

Atlantic Richfield Co.  
P. O. Box 1610  
Midland, Texas 79702

✓

Shenandoah  
1500 Commerce Building  
Fort Worth, Texas 76102

✓

Reading & Bates  
810 North Dixie Blvd., Room 202  
Odessa, Texas 79761

✓

Thornton

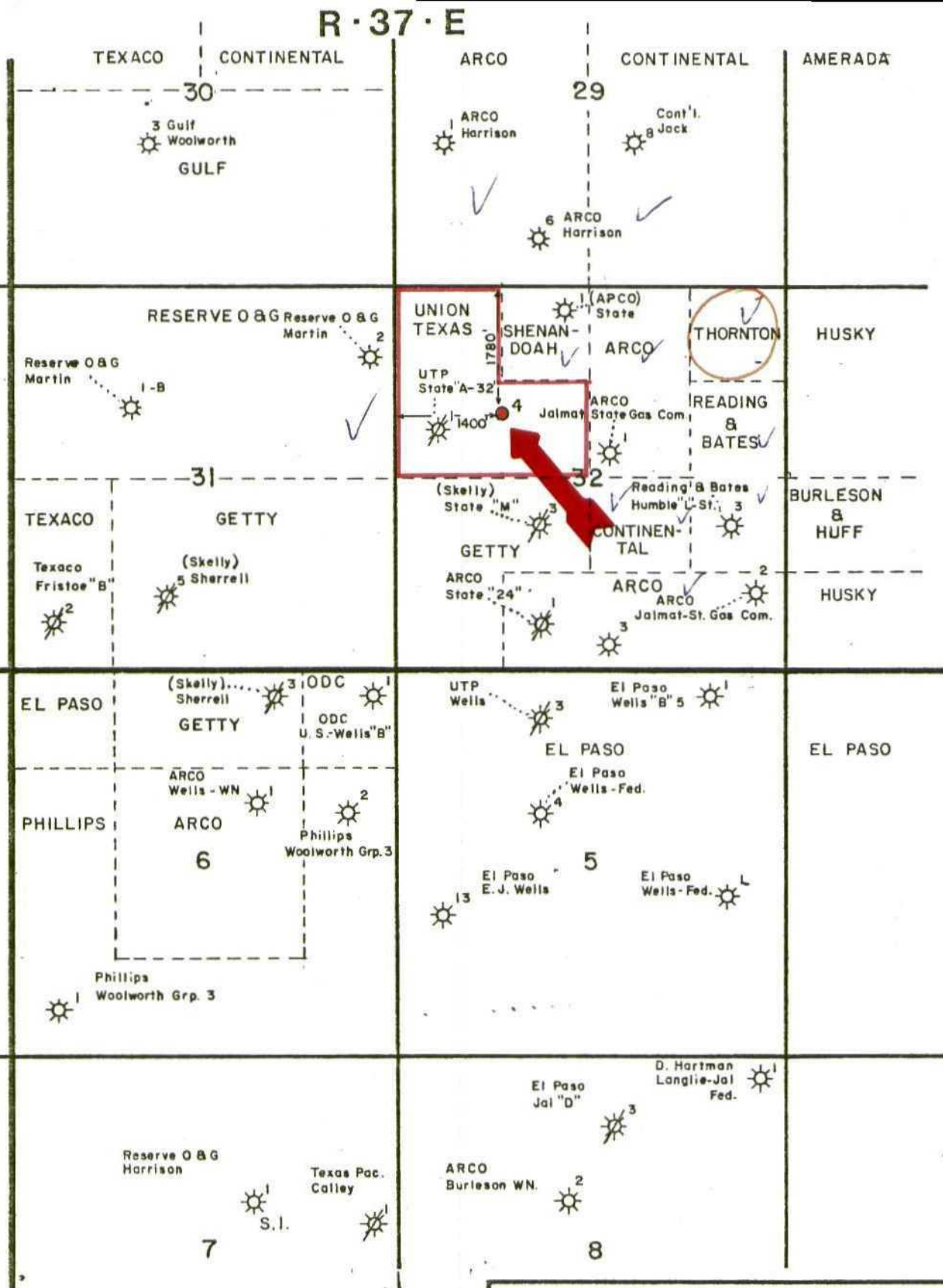
✓



R-37-E

T  
24  
S

T  
25  
S



UNION TEXAS PETROLEUM  
A DIVISION OF ALLIED CHEMICAL CORPORATION

**JALMAT GAS FIELD**  
LEA COUNTY, NEW MEXICO

**OWNERSHIP MAP**

SCALE IN FEET  
0 2000 3000 4000

W. K. F. MIDLAND DISTRICT 2-10-78

NO. OF COPIES RECEIVED	
DISTRIBUTION	
SANTA FE	
FILE	
U.S.G.S.	
LAND OFFICE	
OPERATOR	

# NEW MEXICO OIL CONSERVATION COMMISSION

Form C-101  
Revised 1-1-65

5A. Indicate Type of Lease	
STATE <input checked="" type="checkbox"/>	FEE <input type="checkbox"/>
5. State Oil & Gas Lease No.	
B-148-10	

## APPLICATION FOR PERMIT TO DRILL, DEEPEN, OR PLUG BACK

1a. Type of Work			7. Unit Agreement Name		
b. Type of Well DRILL <input checked="" type="checkbox"/> DEEPEN <input type="checkbox"/> PLUG BACK <input type="checkbox"/> OIL WELL <input type="checkbox"/> GAS WELL <input checked="" type="checkbox"/> OTHER <input type="checkbox"/> SINGLE ZONE <input checked="" type="checkbox"/> MULTIPLE ZONE <input type="checkbox"/>			8. Form or Lease Name State "A-32"		
2. Name of Operator UNION TEXAS PETROLEUM CORPORATION			9. Well No. 4		
3. Address of Operator 1300 Wilco Building, Midland, Texas 79701			10. Field and Pool, or Wildcat Jalmat Field		
4. Location of Well UNIT LETTER F LOCATED 1780 FEET FROM THE North LINE AND 1400 FEET FROM THE West LINE OF SEC. 32, T4S, R24-S, SEC. 37-E			11. County Lea		
13. Proposed Depth 3200			14A. Formation Yates-7 Rivers		20. Rotary or C.T. Rotary
21. Elevations (Show whether D.F., R.F., etc.) 3241.4' GL	21A. Kind & Status of Land Blanket	21B. Drilling Contractor NA	22. Approx. Date Work will start March 15, 1978		

### PROPOSED CASING AND CEMENT PROGRAM

SIZE OF HOLE	SIZE OF CASING	WEIGHT PER FOOT	SETTING DEPTH	SACKS OF CEMENT	EST. TOP
12 1/2"	8 5/8"	24	800'	430 Sx.	Surface
6 1/2"	4 1/2"	10.5#	3200'	560 Sx.	Surface

Proposed to drill and equip a gas well to a depth of approximately 3200' in the Jalmat Gas Pool.

Well control equipment will comply with API 3M Rds. Specification.

Gas well gas purchaser dedication for this acreage, is Northern Natural Gas Company.

IN ABOVE SPACE DESCRIBE PROPOSED PROGRAM. IF PROPOSAL IS TO DEEPEN OR PLUG BACK, GIVE DATA ON PRESENT PRODUCTIVE ZONE AND PROPOSED NEW PRODUCTIVE ZONE. GIVE BLOWOUT PREVENTER PROGRAM, IF ANY.

I hereby certify that the information above is true and complete to the best of my knowledge and belief.

Signature: [Signature] Title: Sr. Prod. Analyst Date: 2-15-78  
(This space for State Use)

APPROVED BY: \_\_\_\_\_ TITLE: \_\_\_\_\_ DATE: \_\_\_\_\_  
CONDITIONS OF APPROVAL, IF ANY:

NEW MEXICO OIL CONSERVATION COMMISSION  
WELL LOCATION AND ACREAGE DEDICATION PLAT

Form 17-122  
Supersedes 6-128  
Effective 1-1-65

All distances must be from the outer boundaries of the Section.

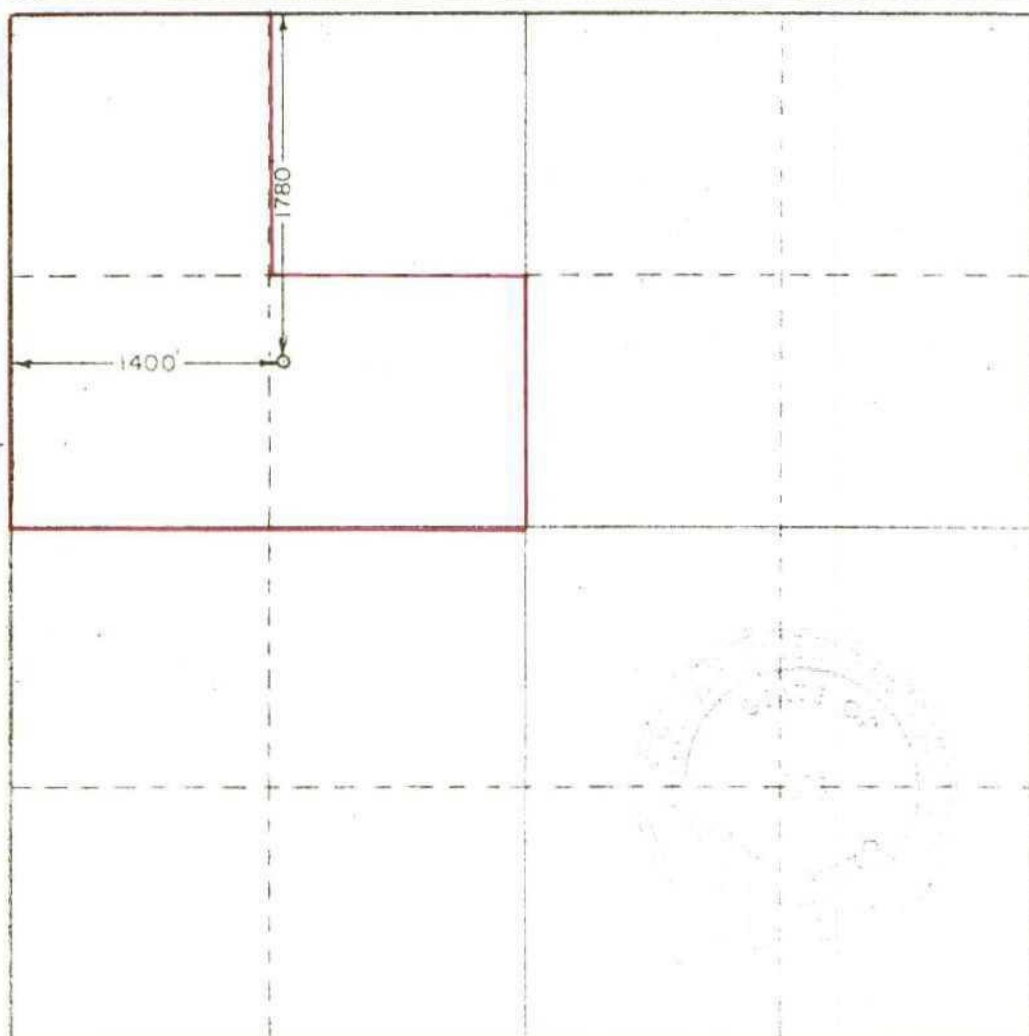
Union Texas Petroleum Corp.			State "A" -32		
Section	Range	Township	Range	Township	Range
F	32	24 South	37 East	Lea	West
Section 32, Township 24 South, Range 37 East, Lea County, New Mexico					
Section 32, Township 24 South, Range 37 East, Lea County, New Mexico		Section 32, Township 24 South, Range 37 East, Lea County, New Mexico		Section 32, Township 24 South, Range 37 East, Lea County, New Mexico	
1780		1400		West	
3241.4					

- Outline the acreage dedicated to the subject well by colored pencil or hatchure marks on the plat below.
- If more than one lease is dedicated to the well, outline each and identify the ownership thereof (both as to working interest and royalty).
- If more than one lease of different ownership is dedicated to the well, have the interests of all owners been consolidated by communitization, unitization, force-pooling, etc?

☐ Yes ☐ No If answer is "yes," type of consolidation \_\_\_\_\_

If answer is "no," list the owners and tract descriptions which have actually been consolidated (Use reverse side of this form if necessary.) \_\_\_\_\_

No allowable will be assigned to the well until all interests have been consolidated (by communitization, unitization, forced-pooling, or otherwise) or until a non-standard unit, eliminating such interests, has been approved by the Commission.



CERTIFICATION

I hereby certify that the information contained herein is true and complete to the best of my knowledge and belief.

*Stanley A. Post*

Stanley A. Post

Sr. Prod. Analyst

UNION TEXAS PETROLEUM CORP.

February 15, 1978

I hereby certify that the well location shown on this plat was plotted from field notes of actual surveys made by me or under my supervision and that the same is true and correct to the best of my knowledge and belief.

Jan. 28, 1978

\_\_\_\_\_  
John W. West

Certificate No. John W. West 676  
Ronald J. Eidson 3239



R-37-E

Atlantic Richfield

Continental

Jack "A"

Jack "B"

Jack "C"

Jack "D"

Woolworth

W. H. Harrison

L. Woolworth

E. Woolworth

Tr. 2

Tr. 3

Tr. 8

Tr. 9

Tr. 11

Tr. 12

Tr. 13

Tr. 14

Tr. 15

Tr. 16

Tr. 17

Tr. 18

Tr. 19

Tr. 20

Tr. 21

Tr. 22

Tr. 23

Tr. 24

Tr. 25

Tr. 26

Tr. 27

Tr. 28

Tr. 29

Tr. 30

Tr. 31

Tr. 32

Tr. 33

Tr. 34

Tr. 35

Tr. 36

Tr. 37

Tr. 38

Tr. 39

Tr. 40

Tr. 41

Tr. 42

Tr. 43

Tr. 44

Tr. 45

Tr. 46

Tr. 47

Tr. 48

Tr. 49

Tr. 50

Tr. 51

Tr. 52

Tr. 53

Tr. 54

Tr. 55

Tr. 56

Tr. 57

Tr. 58

Tr. 59

Tr. 60

Tr. 61

Tr. 62

Tr. 63

Tr. 64

Tr. 65

Tr. 66

Tr. 67

Tr. 68

Tr. 69

Tr. 70

Tr. 71

Tr. 72

Tr. 73

Tr. 74

Tr. 75

Tr. 76

Tr. 77

Tr. 78

Tr. 79

Tr. 80

Tr. 81

Tr. 82

Tr. 83

Tr. 84

Tr. 85

Tr. 86

Tr. 87

Tr. 88

Tr. 89

Tr. 90

Tr. 91

Tr. 92

Tr. 93

Tr. 94

Tr. 95

Tr. 96

Tr. 97

Tr. 98

Tr. 99

Tr. 100

Tr. 101

Tr. 102

Tr. 103

Tr. 104

Tr. 105

Tr. 106

Tr. 107

Tr. 108

Tr. 109

Tr. 110

Tr. 111

Tr. 112

Tr. 113

Tr. 114

Tr. 115

Tr. 116

Tr. 117

Tr. 118

Tr. 119

Tr. 120

Tr. 121

Tr. 122

Tr. 123

Tr. 124

Tr. 125

Tr. 126

Tr. 127

Tr. 128

Tr. 129

Tr. 130

Tr. 131

Tr. 132

Tr. 133

Tr. 134

Tr. 135

Tr. 136

Tr. 137

Tr. 138

Tr. 139

Tr. 140

Tr. 141

Tr. 142

Tr. 143

Tr. 144

Tr. 145

Tr. 146

Tr. 147

Tr. 148

Tr. 149

Tr. 150

Tr. 151

Tr. 152

Tr. 153

Tr. 154

Tr. 155

Tr. 156

Tr. 157

Tr. 158

Tr. 159

Tr. 160

Tr. 161

Tr. 162

Tr. 163

Tr. 164

Tr. 165

Tr. 166

Tr. 167

Tr. 168

Tr. 169

Tr. 170

Tr. 171

Tr. 172

Tr. 173

Tr. 174

Tr. 175

Tr. 176

Tr. 177

Tr. 178

Tr. 179

Tr. 180

Tr. 181

Tr. 182

Tr. 183

Tr. 184

Tr. 185

Tr. 186

Tr. 187

Tr. 188

Tr. 189

Tr. 190

Tr. 191

Tr. 192

Tr. 193

Tr. 194

Tr. 195

Tr. 196

Tr. 197

Tr. 198

Tr. 199

Tr. 200

Tr. 201

Tr. 202

Tr. 203

Tr. 204

Tr. 205

Tr. 206

Tr. 207

Tr. 208

Tr. 209

Tr. 210

Tr. 211

Tr. 212

Tr. 213

Tr. 214

Tr. 215

Tr. 216

Tr. 217

Tr. 218

Tr. 219

Tr. 220

Tr. 221

Tr. 222

Tr. 223

Tr. 224

Tr. 225

Tr. 226

Tr. 227

Tr. 228

Tr. 229

Tr. 230

Tr. 231

Tr. 232

Tr. 233

Tr. 234

Tr. 235

Tr. 236

Tr. 237

Tr. 238

Tr. 239

Tr. 240

Tr. 241

Tr. 242

Tr. 243

Tr. 244

Tr. 245

Tr. 246

Tr. 247

Tr. 248

Tr. 249

Tr. 250

Tr. 251

Tr. 252

Tr. 253

Tr. 254

Tr. 255

Tr. 256

Tr. 257

Tr. 258

Tr. 259

Tr. 260

Tr. 261

Tr. 262

Tr. 263

Tr. 264

Tr. 265

Tr. 266

Tr. 267

Tr. 268

Tr. 269

Tr. 270

Tr. 271

Tr. 272

Tr. 273

Tr. 274

Tr. 275

Tr. 276

Tr. 277

Tr. 278

Tr. 279

Tr. 280

Tr. 281

Tr. 282

Tr. 283

Tr. 284

Tr. 285

Tr. 286

Tr. 287

Tr. 288

Tr. 289

Tr. 290

Tr. 291

Tr. 292

Tr. 293

Tr. 294

Tr. 295

Tr. 296

Tr. 297

Tr. 298

Tr. 299

Tr. 300

Tr. 301

Tr. 302

Tr. 303

Tr. 304

Tr. 305

Tr. 306

Tr. 307

Tr. 308

Tr. 309

Tr. 310

Tr. 311

Tr. 312

Tr. 313

Tr. 314

Tr. 315

Tr. 316

Tr. 317

Tr. 318

Tr. 319

Tr. 320

Tr. 321

Tr. 322

Tr. 323

Tr. 324

Tr. 325

Tr. 326

Tr. 327

Tr. 328

Tr. 329

Tr. 330

Tr. 331

Tr. 332

Tr. 333

Tr. 334

Tr. 335

Tr.

4. SYNTHESIS OF 2,3-DI-THIENYL-2,3-DIBROMO-1,4-BENZOQUINONE

STRUCTURE  
TOP/YATES  
CONTOUR INTERVAL = 25 FEET

**A.E.S.**

MIDLAND DISTRICT

2-13-78



**Union Texas Petroleum Division**  
1300 Wilco Building  
Midland, Texas 79701

February 17, 1978

CERTIFIED

TO: Offset Operators  
(Mailing List Attached)

Re: Union Texas Petroleum's  
State "A-32" Well #4  
Unit Letter "F",  
Section 32, T-24-S, R-37-E  
Lea County, New Mexico

Gentlemen:

In compliance with the State of New Mexico Oil Conservation Commission Rule 104, the attached is to notify you of our application for approval of an exception to the spacing provision and an application for approval of a non-standard gas proration unit for the subject well.

Very truly yours,

UNION TEXAS PETROLEUM, A Division  
of Allied Chemical Corporation

A handwritten signature in dark ink, appearing to read "Stanley A. Post", written over a horizontal line.

Stanley A. Post  
Senior Production Analyst

SAP:hb



Union Texas Petroleum Division  
1300 Wilco Building  
Midland, Texas 79701

February 17, 1978

Oil Conservation Commission  
P. O. Box 1980  
Hobbs, New Mexico 88240

Attention: Mr. J. T. Sexton

Re: Union Texas Petroleum Corporation's  
State "A-32" Well No. 4  
Unit Letter "F"  
Section 32, T-24-S, R-37-E  
Lea County, New Mexico

Gentlemen:

Attached is an "Application for Permit to Drill" the subject well. Also attached is a copy of the Application which we filed with the Oil Conservation Commission in Santa Fe, for an exception to the well spacing provisions of Rule 104 and a request for approval of a non-standard unit for this well.

Should you need additional information in regard to this matter, please advise.

Very truly yours,

UNION TEXAS PETROLEUM, A Division  
of Allied Chemical Corporation

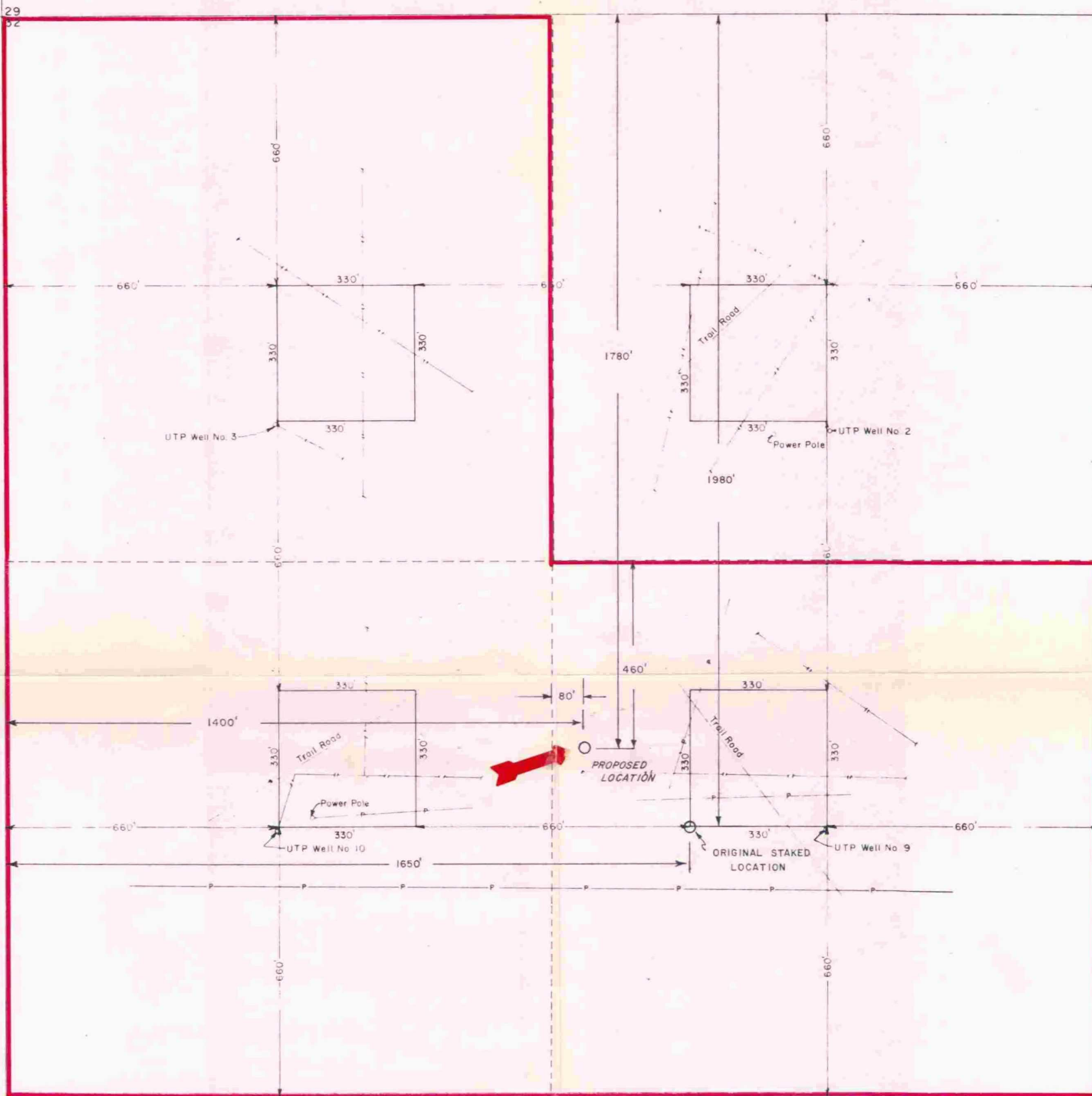
A handwritten signature in cursive script, reading 'Stanley A. Post'.

Stanley A. Post  
Senior Production Analyst

SAP:hb



30.29  
31.32



SCALE: 1" = 200'

- LEASE LINE
- - - - - QUARTER-QUARTER SECTION LINE
- +—+—+— PIPE LINES
- P — P — POWER LINES

Revised 2/13/78

### UNION TEXAS PETROLEUM

TOPO OF FOUR AREAS LOCATED IN THE NORTH-WEST QUARTER OF SECTION 32, TOWNSHIP 24 SOUTH, RANGE 37 EAST, N.M.P.M., LEA COUNTY, NEW MEXICO.

JOHN WEST ENGINEERING CO.  
CONSULTANTS

HOBBS

NEW MEXICO

Surveyed By	Drawn By PRESLEY	Last Rev Date	Drawing Number
Date Begin	Date 2/2/78	File No.	
Date End	Checked By	Sheet Of	





hsp 1087

**Union Texas Petroleum Division**

1300 Wilco Building  
Midland, Texas 79701

February 17, 1978

Oil Conservation Commission  
P. O. Box 2088  
Santa Fe, New Mexico 87501

Attention: Mr. R. L. Stamets

Re: Union Texas Petroleum Corporation's  
State "A-32" Well No. 4  
Unit Letter "F"  
Section 32, T-24-S, R-37-E  
Lea County, New Mexico

13 21 1978  
CONSERVATION CO.  
NSP  
Ruk 5(c) 3 R1670  
March 23, 1978  
Note NSL

Gentlemen:

Union Texas Petroleum respectfully request permission to drill the subject well as an exception to the well spacing provisions of Rule 104 (c) II and also request approval of a non-standard unit for the subject well.

A standard gas proration unit in the Jalmat Gas Pool is 640 acres. Union Texas is dedicating the following 120 acres to our non-standard proration unit:

NW/4 NW/4, S/2 NW/4  
Section 32, T-24-S, R-37-E  
Lea County, New Mexico

Union Texas Petroleum is in full agreement with the State of New Mexico Commissioner of Public Lands opinion that the subject acreage is being drained of Jalmat gas by non-state and other wells not under our lease. (Note Attached Letter).

The State "A-32" Well No. 4 was originally staked as a regular location 1980' FNL & 1650' FWL of Section 32. However, this location was between two power lines so it was moved and restaked at an irregular location 1780' FNL & 1400' FWL (Note Topo map of NW/4 of Section 32). The SE/4 of the NW/4 of Section 32 was selected as the optimum site for a Jalmat gas test for two reasons. First, as shown by the attached structure map drawn on top of the Yates, a location in the SE/4 of the NW/4 of Section 32 will have structural advantage over every other area within the 120 acre proration unit. Due to this structural advantage, the proposed location will recover reserves that cannot be produced from any other standard location in the unit. The second reason for selecting a location

in the SE/4 of the NW/4 of Section 32 is that this area has not incurred drainage of the magnitude that has occurred in other areas of the proration unit. A standard location in the SW/4 of the NW/4 of Section 32 is less desirable than the proposed location since drainage has resulted from the State "A-32" No. 1. This well produced 1270.9 MMCFG from the Jalmat zone prior to being recompleted in the Queen. The area for a standard location in the NW/4 of the NW/4 of Section 32 has incurred drainage from the Reserve Oil and Gas, Martin No. 2. This well is located in Section 31, only 330' from the west line of Section 32, and had produced 4723.0 MMCFG as of 7/1/77.

We would appreciate administrative handling of our application. However, if this should not be possible, please set it for hearing.

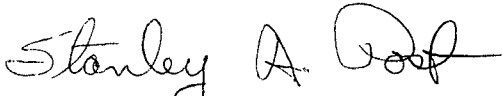
The following information is submitted in support of this request:

1. Form C-101.
2. Form C-102.
3. Copy of letter from Commissioner of Public Lands.
4. List of offset operators.
5. Location Plat.
6. Topo of four areas located in the NW/4 of Section 32.
7. Structure map on top of Yates.
8. Copy of certified letter to offset operators.

Should you need additional information, please contact me at your convenience.

Very truly yours,

UNION TEXAS PETROLEUM, A Division  
of Allied Chemical Corporation



Stanley A. Post  
Senior Production Analyst

SAP/clw  
Attachments



**Union Texas Petroleum Division**

1300 Wilco Building  
Midland, Texas 79701

February 17, 1978

CERTIFIED

TO: Offset Operators  
(Mailing List Attached)

Re: Union Texas Petroleum's  
State "A-32" Well #4  
Unit Letter "F",  
Section 32, T-24-S, R-37-E  
Lea County, New Mexico

Gentlemen:

In compliance with the State of New Mexico Oil Conservation Commission Rule 104, the attached is to notify you of our application for approval of an exception to the spacing provision and an application for approval of a non-standard gas proration unit for the subject well.

Very truly yours,

UNION TEXAS PETROLEUM, A Division  
of Allied Chemical Corporation

A handwritten signature in cursive script, appearing to read 'Stanley A. Post', with a large, stylized flourish at the end.

Stanley A. Post  
Senior Production Analyst

SAP:hb



Union Texas Petroleum Division  
1300 Wilco Building  
Midland, Texas 79701

February 17, 1978

Oil Conservation Commission  
P. O. Box 1980  
Hobbs, New Mexico 88240

Attention: Mr. J. T. Sexton

Re: Union Texas Petroleum Corporation's  
State "A-32" Well No. 4  
Unit Letter "F"  
Section 32, T-24-S, R-37-E  
Lea County, New Mexico

Gentlemen:

Attached is an "Application for Permit to Drill" the subject well. Also attached is a copy of the Application which we filed with the Oil Conservation Commission in Santa Fe, for an exception to the well spacing provisions of Rule 104 and a request for approval of a non-standard unit for this well.

Should you need additional information in regard to this matter, please advise.

Very truly yours,

UNION TEXAS PETROLEUM, A Division  
of Allied Chemical Corporation

A handwritten signature in cursive script, reading 'Stanley A. Post'.

Stanley A. Post  
Senior Production Analyst

SAP:hb



CERTIFIED

Oil Conservation Commission  
P. O. Box 2088  
Santa Fe, New Mexico 87501

Re: Waiver of Objection  
Union Texas Petroleum Corporation's  
State "A-32" Well #4  
Unit Letter "F"  
Section 32, T-24-S, R-37-E  
Lea County, New Mexico

Gentlemen:

We have been notified of Union Texas Petroleum Corporation's "Application For Approval of a non-standard Gas Proration Unit" and a request for exception to the spacing provisions for the subject well.

As an offset operator, we the undersigned have no objection to the granting of this application as filed.

BY Quadra D. Cury  
District Production Manager

FOR GERMANY OIL COMPANY

DATE 3-9-78

CERTIFIED

Oil Conservation Commission  
P. O. Box 2088  
Santa Fe, New Mexico 87501

Re: Waiver of Objection  
Union Texas Petroleum Corporation's  
State "A-32" Well #4  
Unit Letter "F"  
Section 32, T-24-S, R-37-E  
Lea County, New Mexico

Gentlemen:

We have been notified of Union Texas Petroleum Corporation's "Application For Approval of a non-standard Gas Proration Unit" and a request for exception to the spacing provisions for the subject well.

As an offset operator, we the undersigned have no objection to the granting of this application as filed.

BY

B. J. Pankratz  
B. J. Pankratz, Manager-Engineering  
FOR Gulf Oil Corporation

DATE 3-6-78

OIL CONSERVATION COMMISSION  
Hobbs DISTRICT

OIL CONSERVATION COMMISSION  
BOX 2088  
SANTA FE, NEW MEXICO

DATE February 23, 1978

RE: Proposed MC \_\_\_\_\_  
Proposed DHC \_\_\_\_\_  
Proposed NSL X \_\_\_\_\_  
Proposed SWD \_\_\_\_\_  
Proposed WFX \_\_\_\_\_  
Proposed PMX \_\_\_\_\_  
NSP X \_\_\_\_\_

Gentlemen:

I have examined the application dated \_\_\_\_\_  
for the Union Texas Pet. Corp. State A-32 #4-F 32-24-37  
Operator Lease and Well No. Unit, S-T-R

and my recommendations are as follows:

O.K.----J.S.  
\_\_\_\_\_  
\_\_\_\_\_  
\_\_\_\_\_  
\_\_\_\_\_  
\_\_\_\_\_

Yours very truly,

*John W. Ryan - J.S.*

MAR 1 1978  
OIL CONSERVATION COMMISSION

HSP-1087

CERTIFIED

Oil Conservation Commission  
P. O. Box 2088  
Santa Fe, New Mexico 87501

Re: Waiver of Objection  
Union Texas Petroleum Corporation's  
State "A-32" Well #4  
Unit Letter "F"  
Section 32, T-24-S, R-37-E  
Lea County, New Mexico

Gentlemen:

We have been notified of Union Texas Petroleum Corporation's "Application For Approval of a non-standard Gas Proration Unit" and a request for exception to the spacing provisions for the subject well.

As an offset operator, we the undersigned have no objection to the granting of this application as filed.

BY Randall L. Kyprian  
FOR Thornton Prod. Co.  
DATE 2/27/78



APR 1 1973  
OIL CONSERVATION COMMISSION

CERTIFIED

Oil Conservation Commission  
P. O. Box 2088  
Santa Fe, New Mexico 87501

Re: Waiver of Objection  
Union Texas Petroleum Corporation's  
State "A-32" Well #4  
Unit Letter "F"  
Section 32, T-24-S, R-37-E  
Lea County, New Mexico

Gentlemen:

We have been notified of Union Texas Petroleum Corporation's "Application For Approval of a non-standard Gas Proration Unit" and a request for exception to the spacing provisions for the subject well.

As an offset operator, we the undersigned have no objection to the granting of this application as filed.

BY Ronald V. Lyggen

FOR Reading & Bates Oil & Gas Co.

DATE 2/27/78

~~(Also the undersigned Petitioner)~~

CERTIFIED

RECEIVED  
FEB 1 1978  
OIL CONSERVATION COMMISSION


Oil Conservation Commission  
P. O. Box 2088  
Santa Fe, New Mexico 87501

Re: Waiver of Objection  
Union Texas Petroleum Corporation's  
State "A-32" Well #4  
Unit Letter "F"  
Section 32, T-24-S, R-37-E  
Lea County, New Mexico

Gentlemen:

We have been notified of Union Texas Petroleum Corporation's "Application For Approval of a non-standard Gas Proration Unit" and a request for exception to the spacing provisions for the subject well.

As an offset operator, we the undersigned have no objection to the granting of this application as filed.

BY 

FOR RESERVE OIL, INC.

DATE FEB 27, 1978

CERTIFIED

APR 1 1978  
OIL CONSERVATION COMMISSION

Oil Conservation Commission  
P. O. Box 2088  
Santa Fe, New Mexico 87501

Re: Waiver of Objection  
Union Texas Petroleum Corporation's  
State "A-32" Well #4  
Unit Letter "F"  
Section 32, T-24-S, R-37-E  
Lea County, New Mexico

Gentlemen:

We have been notified of Union Texas Petroleum Corporation's "Application For Approval of a non-standard Gas Proration Unit" and a request for exception to the spacing provisions for the subject well.

As an offset operator, we the undersigned have no objection to the granting of this application as filed.

CONTINENTAL OIL COMPANY

BY

E. L. Oshlo


E. L. OSHLO

Assistant Division Manager  
Hobbs Division

DATE February 28, 1978

OSP-1087

CERTIFIED



Oil Conservation Commission  
P. O. Box 2088  
Santa Fe, New Mexico 87501

Re: Waiver of Objection  
Union Texas Petroleum Corporation's  
State "A-32" Well #4  
Unit Letter "F"  
Section 32, T-24-S, R-37-E  
Lea County, New Mexico

Gentlemen:

We have been notified of Union Texas Petroleum Corporation's "Application For Approval of a non-standard Gas Proration Unit" and a request for exception to the spacing provisions for the subject well.

As an offset operator, we the undersigned have no objection to the granting of this application as filed.

BY J. L. Tweed  
FOR ATLANTIC RICHFIELD COMPANY  
DATE February 28, 1978

APR 2 1978

CERTIFIED

Oil Conservation Commission  
P. O. Box 2088  
Santa Fe, New Mexico 87501

Re: Waiver of Objection  
Union Texas Petroleum Corporation's  
State "A-32" Well #4  
Unit Letter "F"  
Section 32, T-24-S, R-37-E #700-58-01  
Lea County, New Mexico

Gentlemen:

We have been notified of Union Texas Petroleum Corporation's "Application For Approval of a non-standard Gas Proration Unit" and a request for exception to the spacing provisions for the subject well.

As an offset operator, we the undersigned have no objection to the granting of this application as filed.

BY Harold E. Bunker  
FOR Shenandoah Oil Corporation  
DATE 2/27/78





Union Texas Petroleum Division  
1300 Wilco Building  
Midland, Texas 79701

March 13, 1978

*Duplicates?*

Oil Conservation Commission  
P. O. Box 2088  
Santa Fe, New Mexico 87501

Attention: Mr. R. L. Stamds

Re: Union Texas Petroleum  
State "A-32" Well #4  
Lea County, New Mexico

Gentlemen:

In reference to our telephone conversation today, attached are xerox copies of the two waivers that you have not received.

If any additional information is needed concerning subject well, please advise.

Very truly yours,

UNION TEXAS PETROLEUM, A Division  
of Allied Chemical Corporation

A handwritten signature in cursive script, reading 'Stanley A. Post'.

Stanley A. Post  
Senior Production Analyst

SAP:hb  
Attachments

AS-1087

CERTIFIED

Oil Conservation Commission  
P. O. Box 2088  
Santa Fe, New Mexico 87501

Re: Waiver of Objection  
Union Texas Petroleum Corporation's  
State "A-32" Well #4  
Unit Letter "F"  
Section 32, T-24-S, R-37-E  
Lea County, New Mexico

Gentlemen:

We have been notified of Union Texas Petroleum Corporation's "Application For Approval of a non-standard Gas Proration Unit" and a request for exception to the spacing provisions for the subject well.

As an offset operator, we the undersigned have no objection to the granting of this application as filed.

BY B. J. Pankratz  
B. J. Pankratz, Manager-Engineering  
FOR Gulf Oil Corporation

DATE 3-6-78

DUPLICATE COPY

CERTIFIED

Oil Conservation Commission  
P. O. Box 2088  
Santa Fe, New Mexico 87501

Re: Waiver of Objection  
Union Texas Petroleum Corporation's  
State "A-32" Well #4  
Unit Letter "F"  
Section 32, T-24-S, R-37-E  
Lea County, New Mexico

Gentlemen:

We have been notified of Union Texas Petroleum Corporation's "Application For Approval of a non-standard Gas Proration Unit" and a request for exception to the spacing provisions for the subject well.

As an offset operator, we the undersigned have no objection to the granting of this application as filed.

BY Quadrant Casey  
FOR GETTY OIL COMPANY District Production Manager  
DATE 3-9-78