




SUN PRODUCTION COMPANY

CAMPBELL CENTRE II, P.O. BOX 2088, SANTA FE, TEXAS 75221



November 14, 1978

hsp-1120
NSP Rule 3 12-20-78
R-1670

New Mexico Oil Conservation Division
P.O. Box 2088
Santa Fe, New Mexico 87501

Attention: Mr. Joe D. Ramey

Re: Pooling, Non-Standard Gas Proration Unit
and Unorthodox Well Location
Maveety-State Gas Com. Well No. 8
Eumont Gas Pool
Lea County, New Mexico

Gentlemen:

Sun Oil Company plans to drill Well No. 8 on the Maveety-State Gas Com. Unit, which will contain 160 acres of land described as the SE/4 of Section 35, Township 19 South, Range 36 East, Lea County, New Mexico.


Rule 5(A) of the Eumont Gas Pool rules provides for 640 acre standard proration units; however, since the subject unit contains only 160 acres, an exception to this rule is sought. Well No. 8 will be located in Unit "O", 810' from the South line and 2030' from the East line of Section 35.

In support of this request, the following documents are submitted in duplicate with the Hobbs District Office.

1. NMOCC Form C-101, Application to Drill, Deepen or Plug Back
2. NMOCC Form C-102, Acreage Dedication and Well Location Plat.
3. Plat showing Sun's Maveety-State Gas Com. Unit and Offset Operators.

A copy of this letter and attachments are being sent by certified mail to each offset operator as their notice of this application and request for their waiver of objection. These offset operators are:

New Mexico Oil Conservation Division
Page 2
November 14, 1978



Amerada Hess Corp., Box 2040, Tulsa, Oklahoma 74102
Atlantic Richfield Co., Box 1610, Midland, Texas 79701
Gulf Oil Corp., Box 1150, Midland, Texas 79701
Shell Oil Co., Box 1509, Midland, Texas 79702
Superior Oil Co., Box 1521, Houston, Texas 77001

This request has been set for hearing on December 6, 1978.

Yours very truly,

SUN OIL COMPANY

J.T. Power

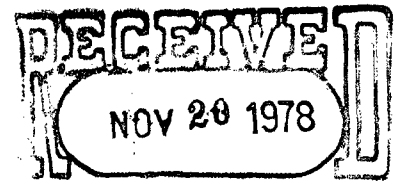
By: J. T. Harris
J. T. Harris

JTP/JTH:aw

Attachments

cc: Mr. Jerry T. Sexton
New Mexico Oil Conservation Division
Box 1980, Hobbs, New Mexico

Offset Operators



NO. OF COPIES RECEIVED	
DISTRIBUTION	
SANTA FE	
FILE	
U.S.G.S.	
LAND OFFICE	
OPERATOR	

NEW MEXICO OIL CONSERVATION COMMISSION

NEW MEXICO OIL CONSERVATION COMM.

5A. Interest Type of Lease	
STATE <input checked="" type="checkbox"/> FEE <input type="checkbox"/>	
5. State Oil & Gas Lease No.	

APPLICATION FOR PERMIT TO DRILL, DEEPEN, OR PLUG BACK

1a. Type of Work		7. Unit Agreement Name	
b. Type of Well OIL WELL <input type="checkbox"/> GAS WELL <input checked="" type="checkbox"/> OTHER <input type="checkbox"/>		8. Farm or Lease Name Mareety-State Gas Co	
2. Name of Operator Sun Oil Company		9. Well No. 8	
3. Address of Operator P. O. Box 1861 Midland, Texas 79702		10. Field and Pool, or Wildcat Eumont Gas	
4. Location of Well UNIT LETTER <u>0</u> LOCATED <u>810</u> FEET FROM THE <u>South</u> LINE AND <u>2030</u> FEET FROM THE <u>East</u> LINE OF SEC. <u>35</u> TWP. <u>19S</u> RGE. <u>36E</u> NADOM		12. County Lea	
13. Proposed Depth 3700'		15A. Formation Yates-7Rivers	
14. Elevation (Show whether DF, RT, etc.) 3596. Ground		20. Rotary or C.T. Queen Rotary	
21A. E.O.G.A. Status Plug, Bond On File		22. Approx. Date Work will start As Soon As Possibl	
21B. Drilling Contractor Unknown			

25.

PROPOSED CASING AND CEMENT PROGRAM

SIZE OF HOLE	SIZE OF CASING	WEIGHT PER FOOT	SETTING DEPTH	SACKS OF CEMENT	EST. TOP
12-1/4"	8-5/8"	24# Grade	"J" 350'	225 Sacks	Circulate
7-7/8"	5-1/2"	14# "	" 3800'	700 Sacks	1000'

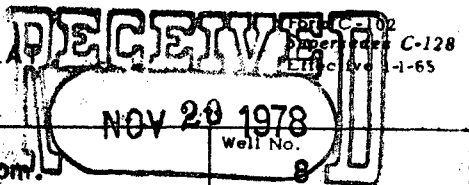
IN ABOVE SPACE DESCRIBE PROPOSED PROGRAM; IF PROPOSAL IS TO DEEPEN OR PLUG BACK, GIVE DATA ON PRESENT PRODUCTIVE ZONE AND PROPOSED NEW PRODUCTIVE ZONE. GIVE BLOWOUT PREVENTER PROGRAM, IF ANY.

I hereby certify that the information above is true and complete to the best of my knowledge and belief.

Signed J. H. Harris Title Conservation Representative Date 11/14/78
(This space for State Use)

APPROVED BY _____ TITLE _____ DATE _____
CONDITIONS OF APPROVAL, IF ANY:

NEW MEXICO OIL CONSERVATION COMMISSION
WELL LOCATION AND ACREAGE DEDICATION PLAT



All distances must be from the outer boundaries of the Section.

Operator Sun Oil Company		Lease Moxeety State Gas Com.		Well No. 8	
Unit Letter O	Section 35	Township 19 South	Range 36 East	County Lea Santa Fe	
Actual Footage Location of Well: 810 feet from the South line and 2030 feet from the East line					
Ground Level Elev. 3596.0	Producing Formation Grayburg - San Andres		Pool Eumont Gas		Dedicated Acreage: 160 Acres

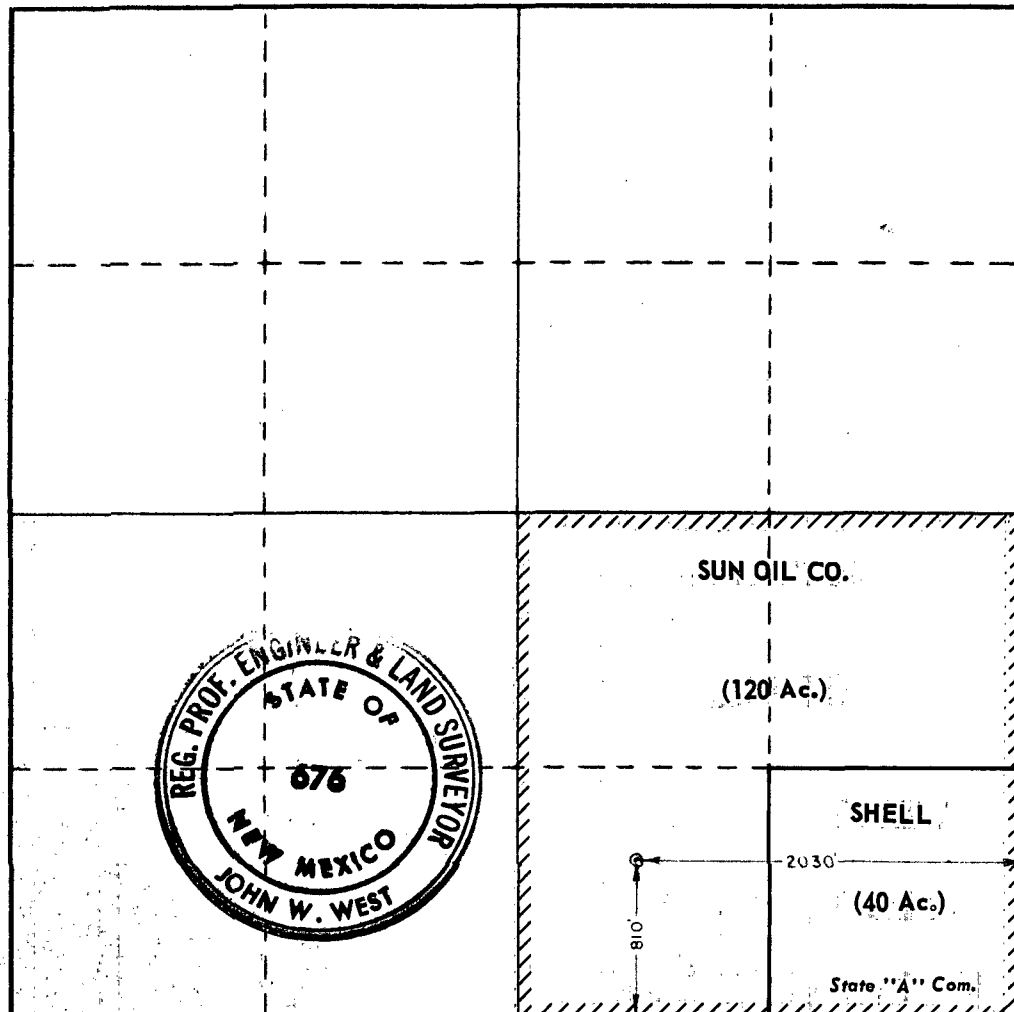
1. Outline the acreage dedicated to the subject well by colored pencil or hachure marks on the plat below.
2. If more than one lease is dedicated to the well, outline each and identify the ownership thereof (both as to working interest and royalty).
3. If more than one lease of different ownership is dedicated to the well, have the interests of all owners been consolidated by communitization, unitization, force-pooling, etc?

☒ Yes ☐ No If answer is "yes," type of consolidation

Com. Pooling set for hearing by
Commission on December 6, 1978

If answer is "no," list the owners and tract descriptions which have actually been consolidated. (Use reverse side of this form if necessary.)

No allowable will be assigned to the well until all interests have been consolidated (by communitization, unitization, forced-pooling, or otherwise) or until a non-standard unit, eliminating such interests, has been approved by the Commission.



CERTIFICATION

I hereby certify that the information contained herein is true and complete to the best of my knowledge and belief.

Name
Area Manager of Conservation
Position
Sun Oil Company
Company
November 14, 1978
Date

I hereby certify that the well location shown on this plat was plotted from field notes of actual surveys made by me or under my supervision, and that the same is true and correct to the best of my knowledge and belief.

Date Surveyed
November 6, 1978

Registered Professional Engineer and/or Land Surveyor

John W. West

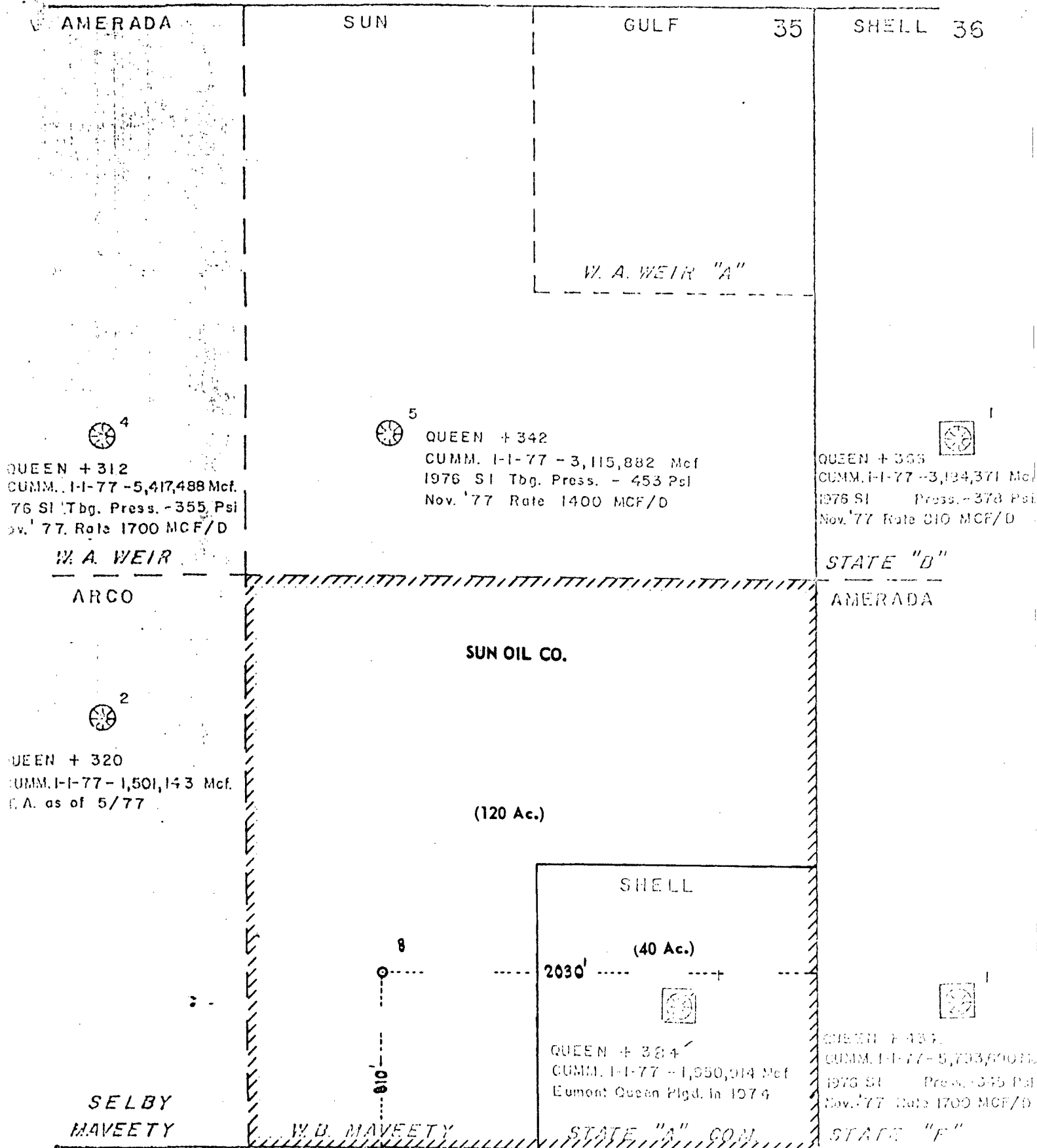
Certificate No. **John W. West 676**
Ronald J. Eldson 3239

[illegible]

FIGURE 2

T. - 19 - S.

R. - 36 - E.



EUMONT QUEEN (GAS)



CASING - EUMONT QUEEN (GAS)
DUAL: