

Energy Reserves Group, Inc.
P.O. Box 3280
Casper, Wyoming 82601
Phone 307 265 7331



October 2, 1979

State of New Mexico
Energy & Minerals Department
Oil Conservation Division - P.O. Box 2088
Santa Fe, New Mexico 87501

State of New Mexico
Energy & Minerals Department
Oil Conservation Division - 1000 Rio Brazos Road
Aztec, New Mexico 87401

Re: Application for Non Standard Proration Unit
Well - Jicarilla No. 9, 990' FNL and 990' FEL
Section 2, T24N-R5W, Rio Arriba County, New Mexico.

Gentlemen:

Energy Resources Group, Inc. respectfully requests approval for a
Non Standard Proration Unit for the above referenced well.

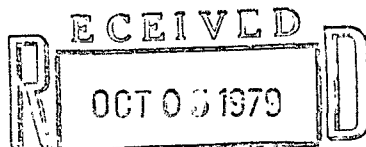
This well is planned to go to the Gallup formation and to be completed
as an oil well. The dedicated quarter quarter section (NE/NE) has an
additional 14.07 acres, for a total of 54.07 acres. It is our desire
to have the additional 14.07 acres dedicated to the well. (Please see
attached sheet). Energy Reserves Group has all assigned rights
which offset this proposed well.

If any additional information is required, please advise.

Very truly yours,

ENERGY RESERVES GROUP, INC.

William J. Fiant
Field Services Administrator



WJF/mb OIL CONSERVATION DIVISION
SANTA FE

*NSP-1155
Rule 104 M
Immediate*

**NEW MEXICO OIL CONSERVATION COMMISSION
WELL LOCATION AND ACREAGE DEDICATION PLAT**

Form C-102
Supersedes C-128
Effective 1-1-65

All distances must be from the outer boundaries of the Section.

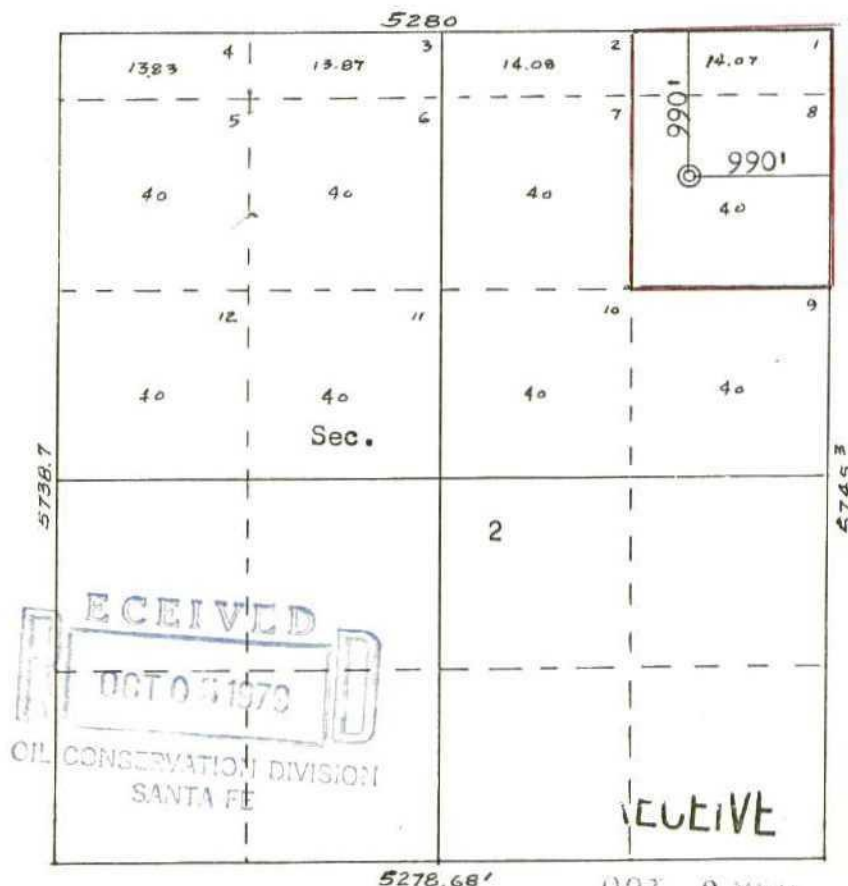
Operator ENERGY RESERVES GROUP			Lease JICARILLA 35		Well No. 9
Unit Letter Lot #8	Section 2	Township 24N	Range 5W	County Rio Arriba	
Actual Footage Location of Well: 990 feet from the North line and 990 feet from the East line					
Ground Level Elev: 6752	Producing Formation Gallup		Pool Otero Gallup		Dedicated Acreage: 54.07 Acres

1. Outline the acreage dedicated to the subject well by colored pencil or hachure marks on the plat below.
2. If more than one lease is dedicated to the well, outline each and identify the ownership thereof (both as to working interest and royalty).
3. If more than one lease of different ownership is dedicated to the well, have the interests of all owners been consolidated by communitization, unitization, force-pooling, etc?

☐ Yes ☐ No If answer is "yes," type of consolidation _____

If answer is "no," list the owners and tract descriptions which have actually been consolidated. (Use reverse side of this form if necessary.) _____

No allowable will be assigned to the well until all interests have been consolidated (by communitization, unitization, forced-pooling, or otherwise) or until a non-standard unit, eliminating such interests, has been approved by the Commission.



CERTIFICATION

I hereby certify that the information contained herein is true and complete to the best of my knowledge and belief.

Name _____
 Position _____
Field Services Administrator
 Company _____
Energy Reserves Group, Inc.
 Date _____
October 2, 1979

I hereby certify that the well location shown on this plat was plotted from field notes of actual surveys made by me or under my supervision, and that the same is true and correct to the best of my knowledge and belief.

Date Surveyed _____
August 24, 1979
 Registered Professional Engineer and Land Surveyor
Fred B. Kerr, Jr.
 Certificate No. **KERR, JR.**
3950

SCALE: 1"=1320'

RMD CASPER

NO. OF COPIES RECEIVED	
DISTRIBUTION	
SANTA FE	
FILE	
U.S.G.S.	
LAND OFFICE	
OPERATOR	

NEW MEXICO OIL CONSERVATION COMMISSION

Form C-103
Supersedes Old
C-102 and C-103
Effective 1-1-65

5a. Indicate Type of Lease State <input type="checkbox"/> Fee <input type="checkbox"/>
5. State Oil & Gas Lease No. <i>Jicarilla #35</i>
7. Unit Agreement Name
8. Farm or Lease Name <i>Jicarilla</i>
9. Well No. <i>9</i>
10. Field and Pool, or Wildcat <i>Otero Gallup</i>
12. County <i>Rio Arriba</i>

SUNDRY NOTICES AND REPORTS ON WELLS
(DO NOT USE THIS FORM FOR PROPOSALS TO DRILL OR TO DEEPEN OR PLUG BACK TO A DIFFERENT RESERVOIR.
USE "APPLICATION FOR PERMIT -" (FORM C-101) FOR SUCH PROPOSALS.)


1. OIL WELL <input checked="" type="checkbox"/> GAS WELL <input type="checkbox"/> OTHER <input type="checkbox"/>
2. Name of Operator <i>ENERGY RESERVES GROUP, INC.</i>
3. Address of Operator <i>P.O. Box 3280, Casper, Wyoming</i>
4. Location of Well UNIT LETTER <i>Lot #8</i> <i>990'</i> FEET FROM THE <i>NORTH</i> LINE AND <i>990'</i> FEET FROM THE <i>EAST</i> LINE, SECTION <i>2</i> TOWNSHIP <i>24N</i> RANGE <i>5W</i> NMPM.
15. Elevation (Show whether DF, RT, GR, etc.) <i>6752 GR.</i>

16. Check Appropriate Box To Indicate Nature of Notice, Report or Other Data

NOTICE OF INTENTION TO:	SUBSEQUENT REPORT OF:
PERFORM REMEDIAL WORK <input type="checkbox"/>	REMEDIAL WORK <input type="checkbox"/>
TEMPORARILY ABANDON <input type="checkbox"/>	COMMENCE DRILLING OPNS. <input type="checkbox"/>
PULL OR ALTER CASING <input type="checkbox"/>	CASING TEST AND CEMENT JOB <input type="checkbox"/>
PLUG AND ABANDON <input type="checkbox"/>	ALTERING CASING <input type="checkbox"/>
CHANGE PLANS <input type="checkbox"/>	PLUG AND ABANDONMENT <input type="checkbox"/>
OTHER <i>Apply for Non Standard Appropriation Unit</i> <input type="checkbox"/>	OTHER <input type="checkbox"/>

17. Describe Proposed or Completed Operations (Clearly state all pertinent details, and give pertinent dates, including estimated date of starting any proposed work) SEE RULE 1103.

SEE ATTACHED



18. I hereby certify that the information above is true and complete to the best of my knowledge and belief.

SIGNED *William J. Fiant* TITLE *Field Services Administrator* DATE *October 2, 1979*

APPROVED BY _____ TITLE _____ DATE _____

CONDITIONS OF APPROVAL, IF ANY: