

Gulf Oil Exploration and Production Company

July 22, 1980

R. C. Anderson
PRODUCTION MANAGER, HOBBS AREA

P. O. Box 670
Hobbs, NM 88240

Rec'd 7-24-80

*NSP-1208
8-13-80*

Rule 5(c)(3) R-1670N

Mr. Joe D. Ramey
Energy & Minerals Department
Oil Conservation Division
P. O. Box 2088
Santa Fe, New Mexico 87501

Dear Sir:

61/8
Gulf Oil Corporation requests your administrative approval for a 120 acre non-standard proration unit in the Blinebry Gas Pool consisting of the NW/4 NE/4 and S/2 NE/4 Section 16-22S-37E, Lea County, New Mexico, to be dedicated to our R. E. Cole (NCT-A) No. 6, located 554' FNL and 1875' FEL, Section 17-22S-37E, Lea County, New Mexico.

In support of this application, the following facts are submitted:

1. Gulf's R. E. Cole (NCT-A) No. 22, originally projected as a Brunson Ellenburger completion was unsuccessful and was subsequently completed in the Blinebry Oil Pool, located 890' FNL 990' FEL Section 16-22S-37E, which necessitates this non-standard proration unit.
2. The attached plat shows the proposed 120 acre non-standard Blinebry gas proration unit outlined in red.
3. The non-standard unit lies wholly within a governmental quarter section.
4. All offset operators have been furnished a copy of this application by certified mail.

Your early consideration will be appreciated.

Yours very truly,

R. C. Anderson
R. C. ANDERSON

GS:ptg
Att'd.

cc: Oil Conservation Division - Hobbs
J. M. Thacker
All Offset Operators



OFFSET OPERATORS - R. E. COLE (NCT-A) No. 6, Section 16-22S-37E, Lea County, NM

Exxon USA
Box 1600
Midland, TX 79701

Texas-Pacific Oil Co.
P. O. Box 4067
Midland, TX 79704

Getty Oil Co.
P. O. Box 1231
Midland, TX 79701

Sohio Petroleum Co.
P. O. Box 3000
Midland, TX 79701

Anadarko Production Co.
P. O. Box 1330
Houston, TX 77001

Amerada-Hess
Box 940
Seminole, TX 79360

Depco, Inc.
800 Central
Odessa, TX 79761

**NEW MEXICO OIL CONSERVATION COMMISSION
WELL LOCATION AND ACREAGE DEDICATION PLAT**

Form C-102
Supersedes C-128
Effective 1-1-65

All distances must be from the outer boundaries of the Section.

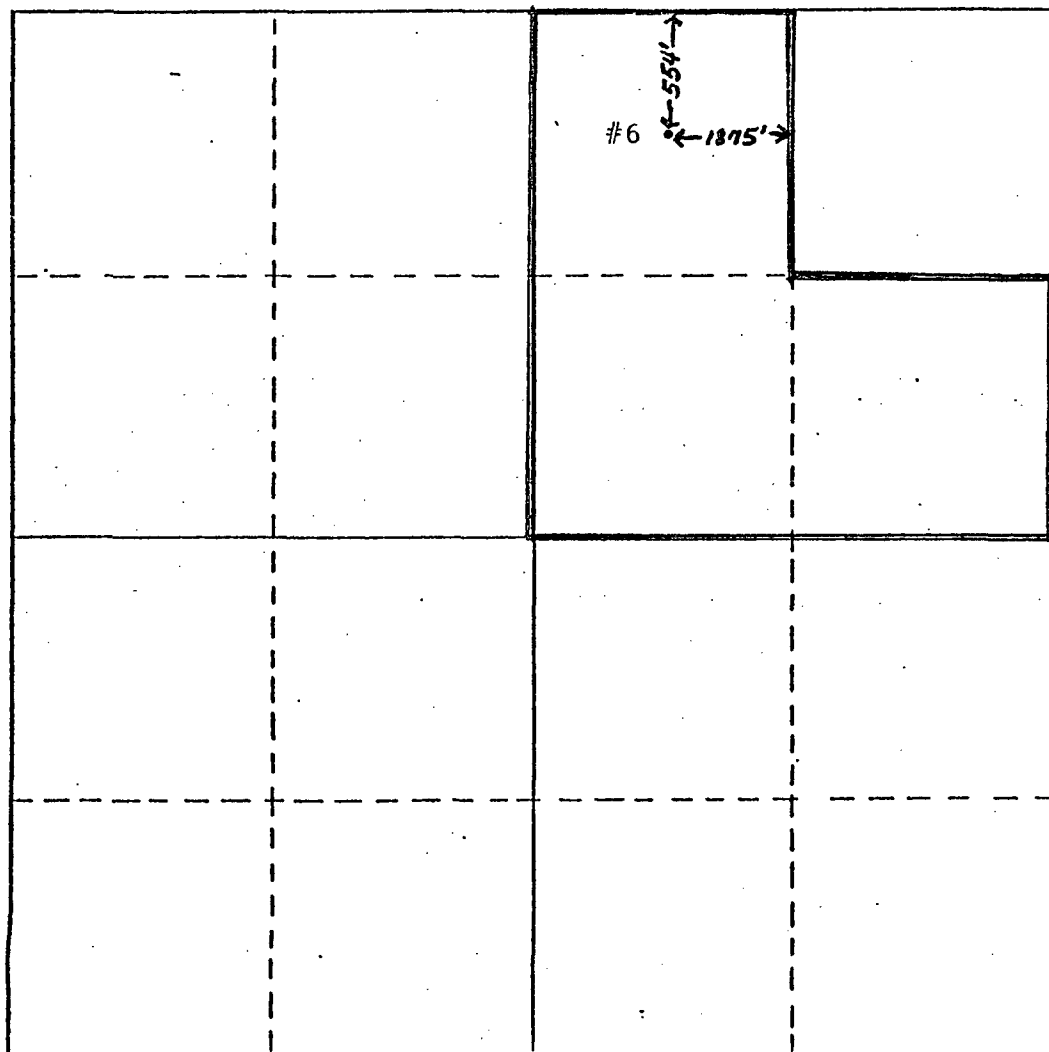
Operator Gulf Oil Corporation			Lease R. E. Cole (NCT-A)		Well No. 6
Unit Letter B	Section 16	Township 22S	Range 37E	County Lea	
Actual Footage Location of Well: <div style="display: flex; justify-content: space-between;"> 554 feet from the North line and 1875 feet from the East line </div>					
Ground Level Elev.	Producing Formation Blinebry		Pool Blinebry Gas		Dedicated Acreage: 120 Acres

1. Outline the acreage dedicated to the subject well by colored pencil or hachure marks on the plat below.
2. If more than one lease is dedicated to the well, outline each and identify the ownership thereof (both as to working interest and royalty).
3. If more than one lease of different ownership is dedicated to the well, have the interests of all owners been consolidated by communitization, unitization, force-pooling, etc?

☐ Yes ☐ No If answer is "yes," type of consolidation _____

If answer is "no," list the owners and tract descriptions which have actually been consolidated. (Use reverse side of this form if necessary.) _____

No allowable will be assigned to the well until all interests have been consolidated (by communitization, unitization, forced-pooling, or otherwise) or until a non-standard unit, eliminating such interests, has been approved by the Commission.



CERTIFICATION

I hereby certify that the information contained herein is true and complete to the best of my knowledge and belief.


R. C. Anderson

Name
R. C. ANDERSON
Position
Area Production Manager
Company
Gulf Oil Corporation
Date
7-22-80

I hereby certify that the well location shown on this plat was plotted from field notes of actual surveys made by me or under my supervision, and that the same is true and correct to the best of my knowledge and belief.

Date Surveyed
Registered Professional Engineer and/or Land Surveyor

Certificate No. _____


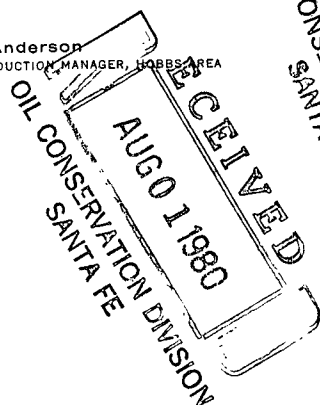


Gulf Oil Exploration and Production Company

July 30, 1980

R. C. Anderson
PRODUCTION MANAGER, HOBBS AREA

P. O. Box 670
Hobbs, NM 88240



Re: Application for Non-Standard
Proration Unit: R. E. Cole (NCT-A)
Well No. 6, NW/4 NE/4 & S/2 NE/4
Section 16-22S-37E, Blinbry Oil
& Gas Pool, Lea County, New Mexico

Mr. R. L. Stamets
Technical Support Chief
Oil Conservation Division
P. O. Box 2088
Santa Fe, New Mexico 87501

Dear Sir:

As requested in your letter of July 29, 1980 concerning
above application, attached is a plat showing the ownership of the
offsetting leases.

If further information is required, please advise.

Yours very truly,

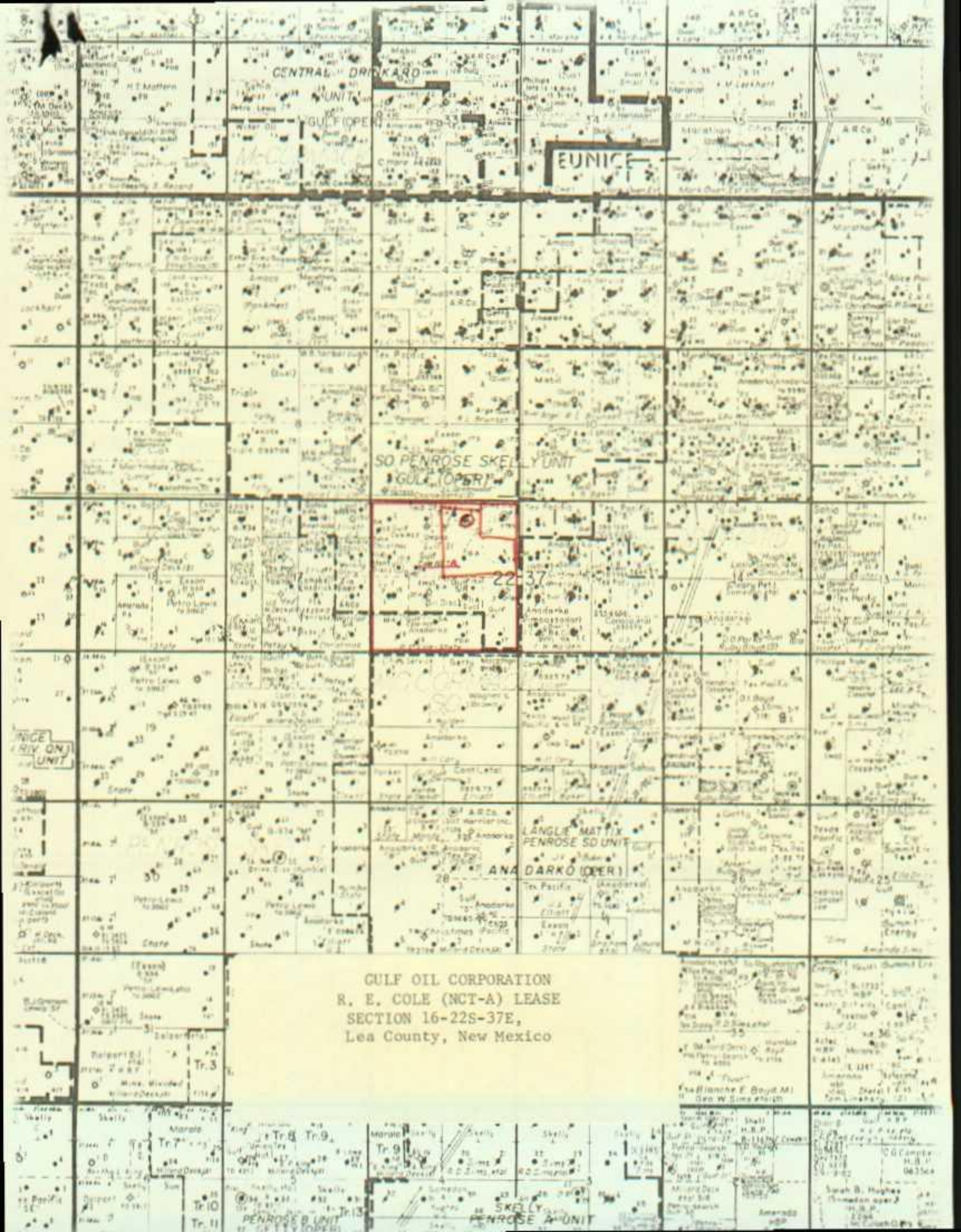

R. C. ANDERSON

ptg:
Att'd.

cc: Offset Operators
Oil Conservation Division - Hobbs



A DIVISION OF GULF OIL CORPORATION





STATE OF NEW MEXICO
ENERGY, MINERALS AND NATURAL RESOURCES DEPARTMENT
OIL CONSERVATION DIVISION

BRUCE KING
GOVERNOR

March 7, 1991

POST OFFICE BOX 2088
STATE LAND OFFICE BUILDING
SANTA FE, NEW MEXICO 87504
(505) 827-5800

Chevron USA, Inc.
P.O. Box 1150
Midland, TX 79702

Attention: A. W. Bohling

Administrative Order NSP-1623

Dear Mr. Bohling:

Reference is made to your application dated February 7, 1991 for a 40-acre non-standard gas proration unit consisting of the following acreage in the Blinebry Oil and Gas Pool:


LEA COUNTY, NEW MEXICO
TOWNSHIP 22 SOUTH, RANGE 37 EAST, NMPM
Section 16: NW/4 NE/4

It is my understanding that this unit is to be dedicated to your existing R.E. Cole (NCT-A) Well No. 6 located at a standard gas well location for a gas proration unit comprising 40 acres 554 feet from the North line and 1874 feet from the East line (Unit B) of said Section 16.

By authority granted me under the provisions of Rule 4(b) of the Special Rules and Regulations for the Blinebry Oil and Gas Pool as promulgated by Division Order No. R-8170, as amended, the above non-standard gas proration unit is hereby approved.

Further, Division Administrative Order NSP-1208, dated August 13, 1980 which authorized this well to be dedicated to a 120-acre non-standard Blinebry gas spacing and proration comprising the NW/4 NE/4 and S/2 NE/4 of said Section 16 is hereby placed in abeyance until further notice.

Sincerely,


William J. LeMay
Director

WJL/MES/ag

cc: Oil Conservation Division - Hobbs
NM State Land Office - Santa Fe
File: NSP-1208