


DEPCO, Inc.

Exploration & Production



1279

800 Central
ODESSA, TEXAS 79760

Energy and Minerals Department
Oil Conservation Division
P. O. Box 2088
Santa Fe, New Mexico 87501

12-16-81

NSD
Rule 104 D II
lots 182, 9th 10,
and 15 and 16

I immediately

Re: Coquina Federal #1
1-4-16-28
Eddy Co., NM 14772


Gentlemen:

Due to the abnormal configuration of the section in which subject well was drilled, DEPCO, Inc. respectfully requests approval for a non-standard pro-ration unit for this well. Dedicated acreage totalled 269.89 acres.

Sincerely,

R. L. Denney

R. L. Denney
Chief Production Clerk



**NEW MEXICO OIL CONSERVATION COMMISSION
WELL LOCATION AND ACREAGE DEDICATION PLAT**

Form C-102
Supersedes C-12A
Effective 1-1-85

All distances must be from the outer boundaries of the Section

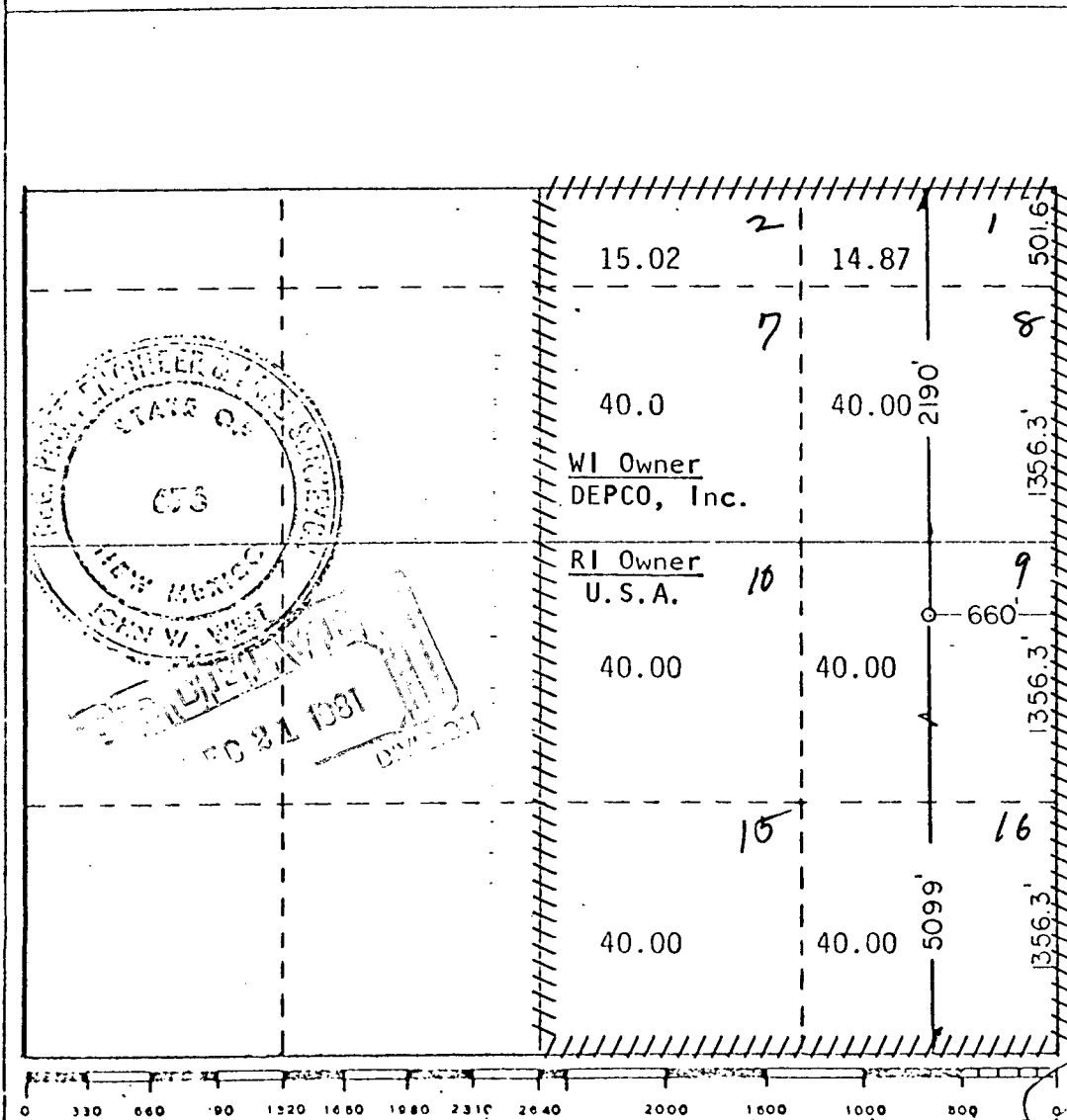
Operator DEPCO INC.			Lease COQUINA FED		Well No. 1
Unit Letter 1	Section 4	Township 16 South	Range 28 East	County Eddy	
Actual Footage Location of Well: <div style="display: flex; justify-content: space-between;"> 2190 feet from the North line and 660 feet from the East line </div>					
Ground Level Elev. 3604.1	Producing Formation Morrow	Pool Morrow	Dedicated Acreage: 269.89 Acres		

1. Outline the acreage dedicated to the subject well by colored pencil or hachure marks on the plat below.
2. If more than one lease is dedicated to the well, outline each and identify the ownership thereof (both as to working interest and royalty).
3. If more than one lease of different ownership is dedicated to the well, have the interests of all owners been consolidated by communitization, unitization, force-pooling, etc?

☐ Yes ☐ No If answer is "yes," type of consolidation _____

If answer is "no," list the owners and tract descriptions which have actually been consolidated. (Use reverse side of this form if necessary.) _____

No allowable will be assigned to the well until all interests have been consolidated (by communitization, unitization, forced-pooling, or otherwise) or until a non-standard unit, eliminating such interests, has been approved by the Commission.



CERTIFICATION	
I hereby certify that the information contained herein is true and complete to the best of my knowledge and belief.	
Name	<i>R.L. Denney</i>
Position	R.L. Denney
Company	Chief Production Clerk
Date	DEPCO, Inc.
Date	9-24-81
I hereby certify that the well location shown on this plat was plotted from field notes of actual surveys made by me or under my supervision, and that the same is true and correct to the best of my knowledge and belief.	
Date Surveyed	3/4/81
Registered Professional Engineer and/or Land Surveyor	
Certificate No.	JOHN W. VLST 676
	PATRICK A. ROMERO 6668
	Ronald J. Eidson 3239