



STATE OF NEW MEXICO
ENERGY AND MINERALS DEPARTMENT
OIL CONSERVATION DIVISION

BRUCE KING
GOVERNOR

LARRY KEHOE
SECRETARY

December 8, 1982

POST OFFICE BOX 2088
STATE LAND OFFICE BUILDING
SANTA FE, NEW MEXICO 87501
(505) 827-2434

Shell Oil Company
P. O. Box 991
Houston, Texas 77001

Attention: A. J. Fore

Administrative Order NSP-1338

Gentlemen:

Reference is made to your application for a 120-acre non-standard proration unit consisting of the following acreage in the Blinbry Oil and Gas Pool:

LEA COUNTY, NEW MEXICO
TOWNSHIP 21 SOUTH, RANGE 37 EAST, NMPM
Section 22: E/2 SW/4 and SW/4 SW/4

It is my understanding that this unit is to be dedicated to your Turner Well No. 13 located 880 feet from the South line and 1685 feet from the West line of said Section 22.

By authority granted me under the provisions of Rule 5(c)(3) of Order No. R-1670, the above non-standard proration unit is hereby approved.

Sincerely,


JOE D. RAMEY,
Director

JDR/RLS/dr

cc: Oil Conservation Division - Hobbs
Oil & Gas Engineering Committee - Hobbs

NSP 1338
Rule 5 c3 R1670
12-8-82


Shell Oil Company



P.O. Box 991
Houston, Texas 77001

November 4, 1982

State of New Mexico
Energy and Minerals Department
Oil Conservation Division
P. O. Box 2088
Santa Fe, New Mexico 87501



Gentlemen:

SUBJECT: APPLICATION FOR NON-STANDARD
GAS PRORATION UNIT
SHELL - TURNER NO. 13
BLINEBRY OIL AND GAS POOL
LEA COUNTY, NEW MEXICO

Shell Oil Company requests administrative approval to assign a 120 acre non-standard gas proration unit to Turner No. 13. The remaining 40 acres will be assigned to Turner No. 2.

The well are located as follows:

Turner No. 2 - (40 acres), Unit Letter L, 1980 FSL, 660 FWL, Section 22, T-21-S, R-37-E.

Turner No. 13 - (120 acres), Unit Letter N, 880 FSL, 1685 FWL, Section 22, T-21-S, R-37-E. *E/2 SW/4 and SW/4 SW/4*

A copy of this application has been furnished to all offset operators by certified mail.

If additional information is required, please advise.

Yours very truly,

FE A. J. Fore
Supervisor Regulatory and Permitting
Mid-Continent Division

DMB:db

Attachments

cc: State of New Mexico
Energy and Minerals Department
Oil Conservation Division
P. O. Box 2088
Hobbs, New Mexico 88240

OFFSET OPERATORS

J. R. CONE
P. O. BOX 871
LUBBOCK, TEXAS 79408


MILLARD DECK OIL COMPANY
LOOP 18
EUNICE, NEW MEXICO 88231

GULF OIL COMPANY
P. O. BOX 670
HOBBS, NEW MEXICO 88240

CONOCO INC
FIVE GREENWAY PLAZA E.
HOUSTON, TEXAS 77001

GETTY OIL COMPANY
P. O. BOX 1231
MIDLAND, TEXAS 79702

SUN EXPL. AND PROD. COMPANY
P. O. BOX 2880
DALLAS, TEXAS 75221



OIL COMPANY, Inc. Division
SANTA FE

P26 8682725

RECEIPT FOR CERTIFIED MAIL

NO INSURANCE COVERAGE PROVIDED—
NOT FOR INTERNATIONAL MAIL
(See Reverse)

SENT TO	
GETTY OIL COMPANY	
STREET AND NO.	
P. O. BOX 1231	
P.O., STATE AND ZIP CODE	
MIDLAND, TEXAS 79702	
POSTAGE	\$
CONSULT POSTMASTER FOR FEES	CERTIFIED FEE
	SPECIAL DELIVERY
	RESTRICTED DELIVERY
	SHOW TO WHOM AND DATE DELIVERED
	SHOW TO WHOM, DATE, AND ADDRESS OF DELIVERY
	SHOW TO WHOM AND DATE DELIVERED WITH RESTRICTED DELIVERY
	SHOW TO WHOM, DATE AND ADDRESS OF DELIVERY WITH RESTRICTED DELIVERY
TOTAL POSTAGE AND FEES	\$
POSTMARK OR DATE	
D. M. BRANFORD WCK 4435 NOVEMBER 4, 1982	

PS Form 3800, Apr. 1976

CERTIFIED
P26 8682725
MAIL

P26 8682726

RECEIPT FOR CERTIFIED MAIL

NO INSURANCE COVERAGE PROVIDED—
NOT FOR INTERNATIONAL MAIL
(See Reverse)

SENT TO	
MILLARD DECK OIL CO.	
STREET AND NO.	
LOOP 18	
P.O., STATE AND ZIP CODE	
EUNICE, NM 88231	
POSTAGE	\$
CONSULT POSTMASTER FOR FEES	CERTIFIED FEE
	SPECIAL DELIVERY
	RESTRICTED DELIVERY
	SHOW TO WHOM AND DATE DELIVERED
	SHOW TO WHOM, DATE, AND ADDRESS OF DELIVERY
	SHOW TO WHOM AND DATE DELIVERED WITH RESTRICTED DELIVERY
	SHOW TO WHOM, DATE AND ADDRESS OF DELIVERY WITH RESTRICTED DELIVERY
TOTAL POSTAGE AND FEES	\$
POSTMARK OR DATE	
D. M. BRANFORD WCK 4435 NOVEMBER 4, 1982	

PS Form 3800, Apr. 1976

CERTIFIED
P26 8682726
MAIL

P26 8682727

RECEIPT FOR CERTIFIED MAIL

NO INSURANCE COVERAGE PROVIDED—
NOT FOR INTERNATIONAL MAIL
(See Reverse)

SENT TO	
CONOCO INC.	
STREET AND NO.	
5 GREENWAY PLAZA E.	
P.O., STATE AND ZIP CODE	
HOUSTON, TX. 77001	
POSTAGE	\$
CONSULT POSTMASTER FOR FEES	CERTIFIED FEE
	SPECIAL DELIVERY
	RESTRICTED DELIVERY
	SHOW TO WHOM AND DATE DELIVERED
	SHOW TO WHOM, DATE, AND ADDRESS OF DELIVERY
	SHOW TO WHOM AND DATE DELIVERED WITH RESTRICTED DELIVERY
	SHOW TO WHOM, DATE AND ADDRESS OF DELIVERY WITH RESTRICTED DELIVERY
TOTAL POSTAGE AND FEES	\$
POSTMARK OR DATE	
D. M. BRANFORD WCK 4435 NOVEMBER 4, 1982	

PS Form 3800, Apr. 1976

CERTIFIED
P26 8682727
MAIL

RECEIVED
NOV 08 1982
SANTA FE

P26 8682728

RECEIPT FOR CERTIFIED MAIL

NO INSURANCE COVERAGE PROVIDED—
NOT FOR INTERNATIONAL MAIL
(See Reverse)

SENT TO		GULF OIL EXPL. & PROD. CO.	
STREET AND NO.		P. O. BOX 670	
P.O., STATE AND ZIP CODE		HOBBS, NM 88240	
POSTAGE		\$	
CONSULT POSTMASTER FOR FEES	CERTIFIED FEE	¢	
	OPTIONAL SERVICES	SPECIAL DELIVERY	¢
		RESTRICTED DELIVERY	¢
		RETURN RECEIPT SERVICE	¢
	SHOW TO WHOM AND DATE DELIVERED	¢	
	SHOW TO WHOM, DATE, AND ADDRESS OF DELIVERY	¢	
	SHOW TO WHOM AND DATE DELIVERED WITH RESTRICTED DELIVERY	¢	
TOTAL POSTAGE AND FEES		\$	
POSTMARK OR DATE			
D. M. BRANFORD WCK 4435 NOVEMBER 4, 1982			

PS Form 3800, Apr. 1976

CERTIFIED
P26 8682728
MAIL

P26 8682729

RECEIPT FOR CERTIFIED MAIL

NO INSURANCE COVERAGE PROVIDED—
NOT FOR INTERNATIONAL MAIL
(See Reverse)

SENT TO		J. R. CONE	
STREET AND NO.		P. O. BOX 871	
P.O., STATE AND ZIP CODE		LUBBOCK, TX 79408	
POSTAGE		\$	
CONSULT POSTMASTER FOR FEES	CERTIFIED FEE	¢	
	OPTIONAL SERVICES	SPECIAL DELIVERY	¢
		RESTRICTED DELIVERY	¢
		RETURN RECEIPT SERVICE	¢
	SHOW TO WHOM AND DATE DELIVERED	¢	
	SHOW TO WHOM, DATE, AND ADDRESS OF DELIVERY	¢	
	SHOW TO WHOM AND DATE DELIVERED WITH RESTRICTED DELIVERY	¢	
TOTAL POSTAGE AND FEES		\$	
POSTMARK OR DATE			
D. M. BRANFORD WCK 4435 NOVEMBER 4, 1982			

PS Form 3800, Apr. 1976

CERTIFIED
P26 8682729
MAIL

P26 8682730


RECEIPT FOR CERTIFIED MAIL

NO INSURANCE COVERAGE PROVIDED—
NOT FOR INTERNATIONAL MAIL
(See Reverse)

SENT TO		SUN EXPL. & PROD. CO.	
STREET AND NO.		P. O. BOX 2880	
P.O., STATE AND ZIP CODE		DALLAS, TEXAS 75221	
POSTAGE		\$	
CONSULT POSTMASTER FOR FEES	CERTIFIED FEE	¢	
	OPTIONAL SERVICES	SPECIAL DELIVERY	¢
		RESTRICTED DELIVERY	¢
		RETURN RECEIPT SERVICE	¢
	SHOW TO WHOM AND DATE DELIVERED	¢	
	SHOW TO WHOM, DATE, AND ADDRESS OF DELIVERY	¢	
	SHOW TO WHOM AND DATE DELIVERED WITH RESTRICTED DELIVERY	¢	
TOTAL POSTAGE AND FEES		\$	
POSTMARK OR DATE			
D. M. BRANFORD WCK 4435 NOVEMBER 4, 1982			

PS Form 3800, Apr. 1976

CERTIFIED
P26 8682730
MAIL



OIL CONSERVATION DIVISION
SANTA FE

**NEW MEXICO OIL CONSERVATION COMMISSION
WELL LOCATION AND ACREAGE DEDICATION PLAT**

Form C-102
Supersedes C-128
Effective 1-1-55

All distances must be from the outer boundaries of the Section.

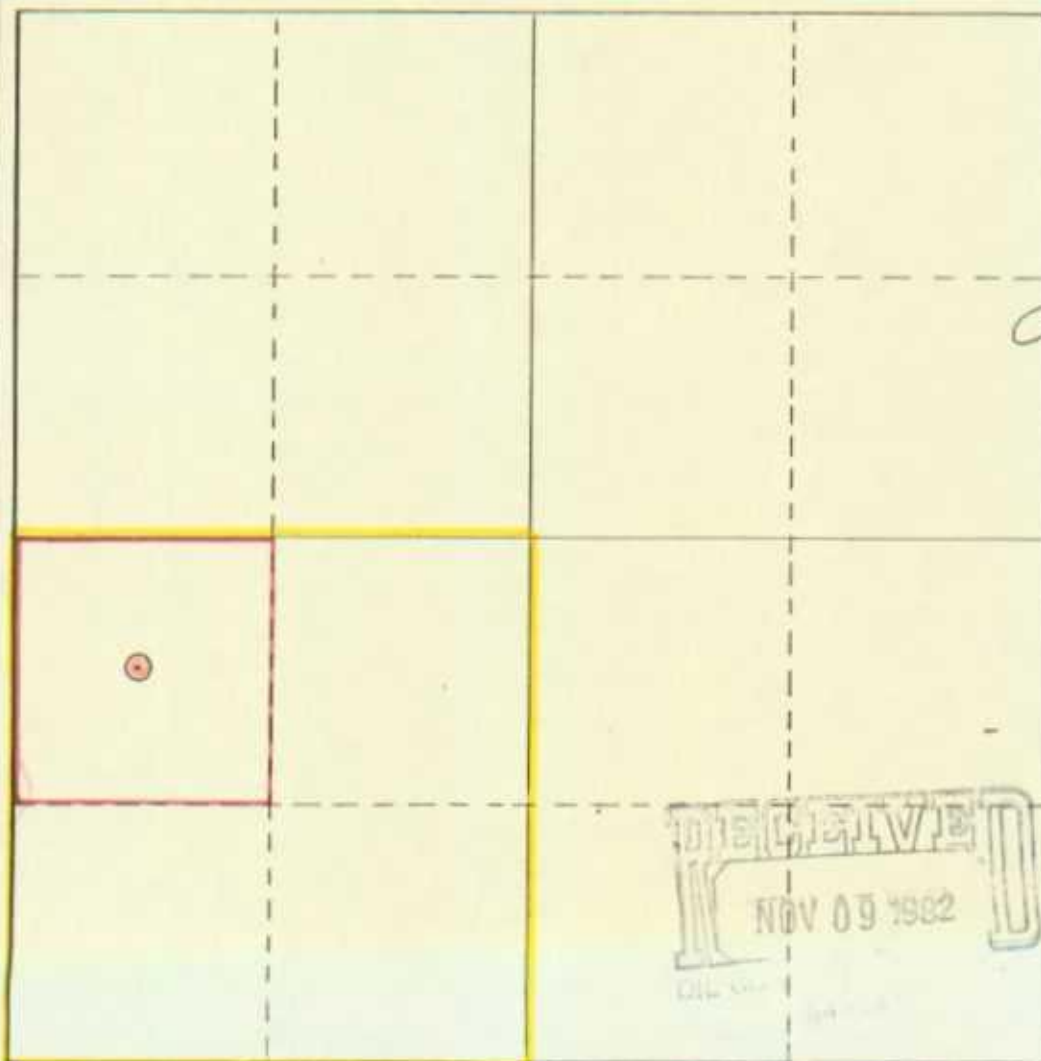
Operator SHELL OIL COMPANY			Lease TURNER		Well No. 2
Unit Letter L	Section 22	Township 21-S	Range 37-E	County LEA	
Actual Footage Location of Well: 1980 feet from the SOUTH line and 660 feet from the WEST line					
Ground Level Elev. 3427' DF	Producing Formation BLINEBRY		Pool BLINEBRY OIL AND GAS		Dedicated Acreage: 40 Acres

1. Outline the acreage dedicated to the subject well by colored pencil or hachure marks on the plat below.
2. If more than one lease is dedicated to the well, outline each and identify the ownership thereof (both as to working interest and royalty).
3. If more than one lease of different ownership is dedicated to the well, have the interests of all owners been consolidated by communitization, unitization, force-pooling, etc?

☐ Yes ☐ No If answer is "yes," type of consolidation _____

If answer is "no," list the owners and tract descriptions which have actually been consolidated. (Use reverse side of this form if necessary.) _____

No allowable will be assigned to the well until all interests have been consolidated (by communitization, unitization, forced-pooling, or otherwise) or until a non-standard unit, eliminating such interests, has been approved by the Commission.



CERTIFICATION

I hereby certify that the information contained herein is true and complete to the best of my knowledge and belief.

Name A. J. FORE

Position **SUPERVISOR
REGULATORY & PERMITTING**

Company
SHELL OIL COMPANY


Date
NOVEMBER 4, 1982

I hereby certify that the well location shown on this plat was plotted from field notes of actual surveys made by me or under my supervision, and that the same is true and correct to the best of my knowledge and belief.

Date Surveyed _____

Registered Professional Engineer
and/or Land Surveyor _____

Certificate No. _____



0 330 660 990 1320 1650 1980 2310 2640 2970 3300 3630 3960 4290 4620 4950 5280 5610 5940 6270 6600

NEW MEXICO OIL CONSERVATION COMMISSION
WELL LOCATION AND ACREAGE DEDICATION PLAT

Form C-102
Supersedes C-128
Effective 1-1-55

All distances must be from the outer boundaries of the Section.

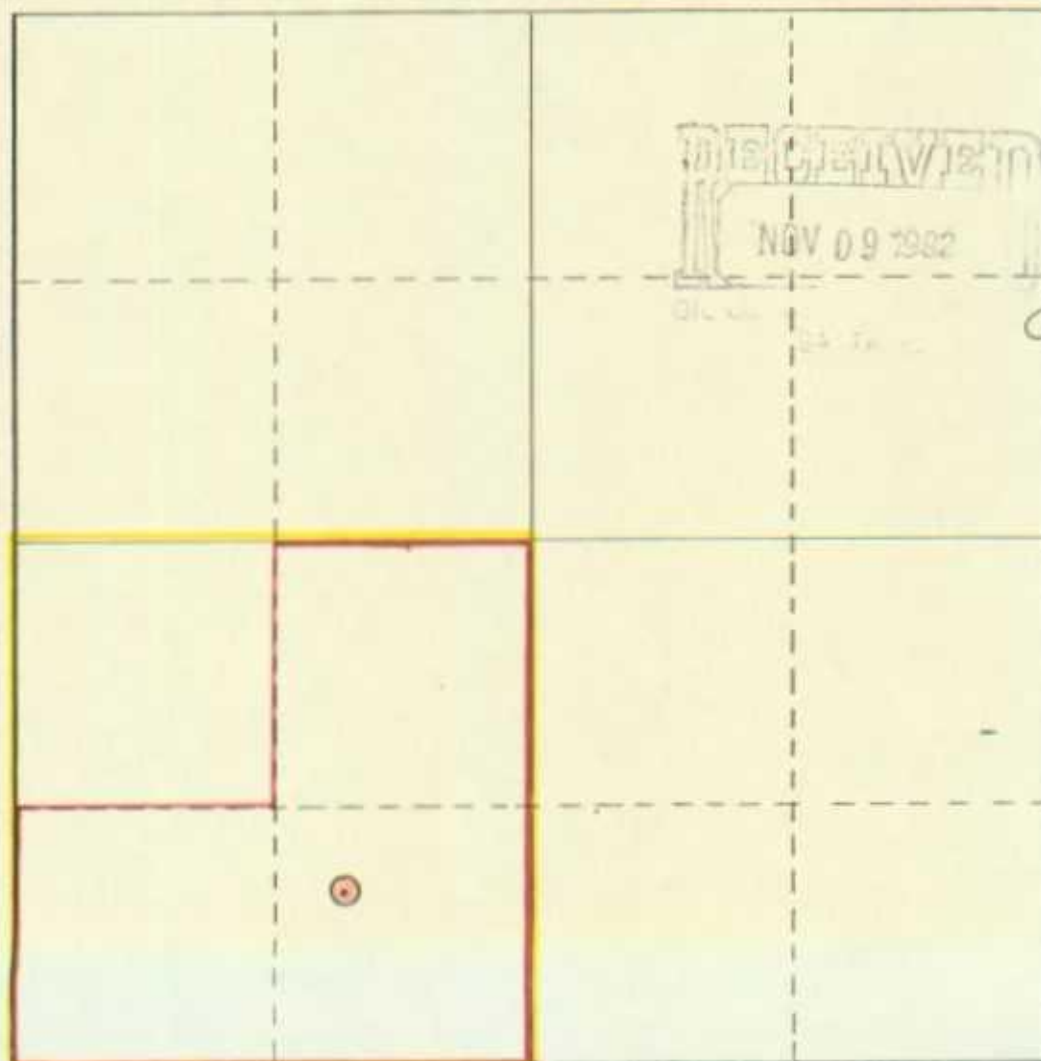
Operator SHELL OIL COMPANY		Lease TURNER		Well No. 13	
Unit Letter N	Section 22	Township 21-S	Range 37-E	County LEA	
Actual Footage Location of Well: 880 feet from the SOUTH line and 1685 feet from the WEST line					
Ground Level Elev. 3420' DF	Producing Formation BLINEBRY	Pool BLINEBRY OIL AND GAS POOL		Dedicated Acreage: 120 Acres	

1. Outline the acreage dedicated to the subject well by colored pencil or hatchure marks on the plat below.
2. If more than one lease is dedicated to the well, outline each and identify the ownership thereof (both as to working interest and royalty).
3. If more than one lease of different ownership is dedicated to the well, have the interests of all owners been consolidated by communitization, unitization, force-pooling, etc?

☐ Yes ☐ No If answer is "yes," type of consolidation _____

If answer is "no," list the owners and tract descriptions which have actually been consolidated. (Use reverse side of this form if necessary.) _____

No allowable will be assigned to the well until all interests have been consolidated (by communitization, unitization, forced-pooling, or otherwise) or until a non-standard unit, eliminating such interests, has been approved by the Commission.



CERTIFICATION

I hereby certify that the information contained herein is true and complete to the best of my knowledge and belief.

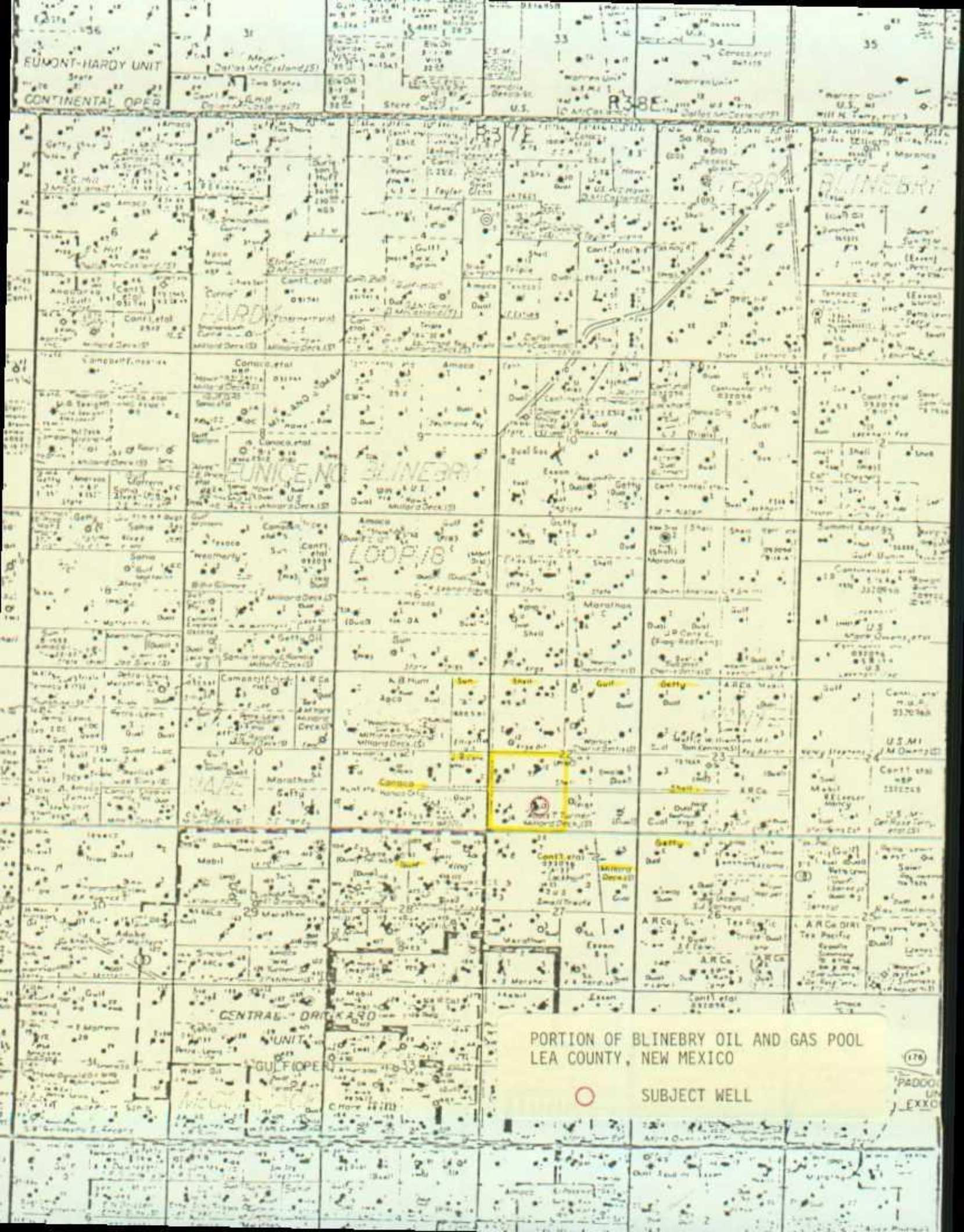
Name **F. J. FORE**
Position **SUPERVISOR REG. & PERMITTING**
Company **SHELL OIL COMPANY**
Date **NOVEMBER 4, 1982**

I hereby certify that the well location shown on this plat was plotted from field notes of actual surveys made by me or under my supervision, and that the same is true and correct to the best of my knowledge and belief.

Date Surveyed _____
Registered Professional Engineer and/or Land Surveyor _____

Certificate No. _____

0 320 640 960 1280 1600 1920 2240 2560 2880 3200 3520 3840 4160 4480 4800 5120 5440 5760 6080 6400



EUMONT-HARDY UNIT
CONTINENTAL OPER

HARDY

UNION NO. 3 LINE 30

LOOP 18

442

CENTRAL DRILLARD UNIT

GULF OPER

PORTION OF BLINEBRY OIL AND GAS POOL
LEA COUNTY, NEW MEXICO



SUBJECT WELL

(179)

PADDO
UN
EXXO