




Texaco USA

PO Box 728
Hobbs NM 88240
505 393 7191



Submission date 4/14/88

March 10, 1988

State of New Mexico
Energy & Minerals Department
Oil Conservation Division
P. O. Box 2088
Santa Fe, New Mexico 87501-2088

Attention: Mr. Michael Stogner

RE: Non-Standard Gas Proration Unit
Federal USA "C" No. 2
Unit Letter I, Sec. 15, T-17-S, R-32-E
Lea County, New Mexico

Gentlemen:

Texaco Inc. respectfully requests that an 80-acre non-standard gas proration unit be approved for the referenced well. The well will be completed in the Maljamar Queen (Gas) pay zone.

This request was previously submitted on November 2, 1987. Lynx Petroleum protested the application and the case was inadvertently withdrawn by our lawyers in a letter dated January 5, 1988, rather than being postponed. An agreement with Lynx Petroleum has been made and they will not protest this request.

Attached are Form C-102 showing the proposed 80-acre proration unit, a plat of the lease showing offset operators, and a list of Offset Operators that have been notified of this second request by a copy of this letter.

Yours very truly,

L. J. Seeman
District Petroleum Engineer

LDR:JRB

Attachments

cc: NMOCD - Hobbs
BLM - Carlsbad
Offset Operators
(Address List Attached)

All distances must be from the outer boundaries of the Section.

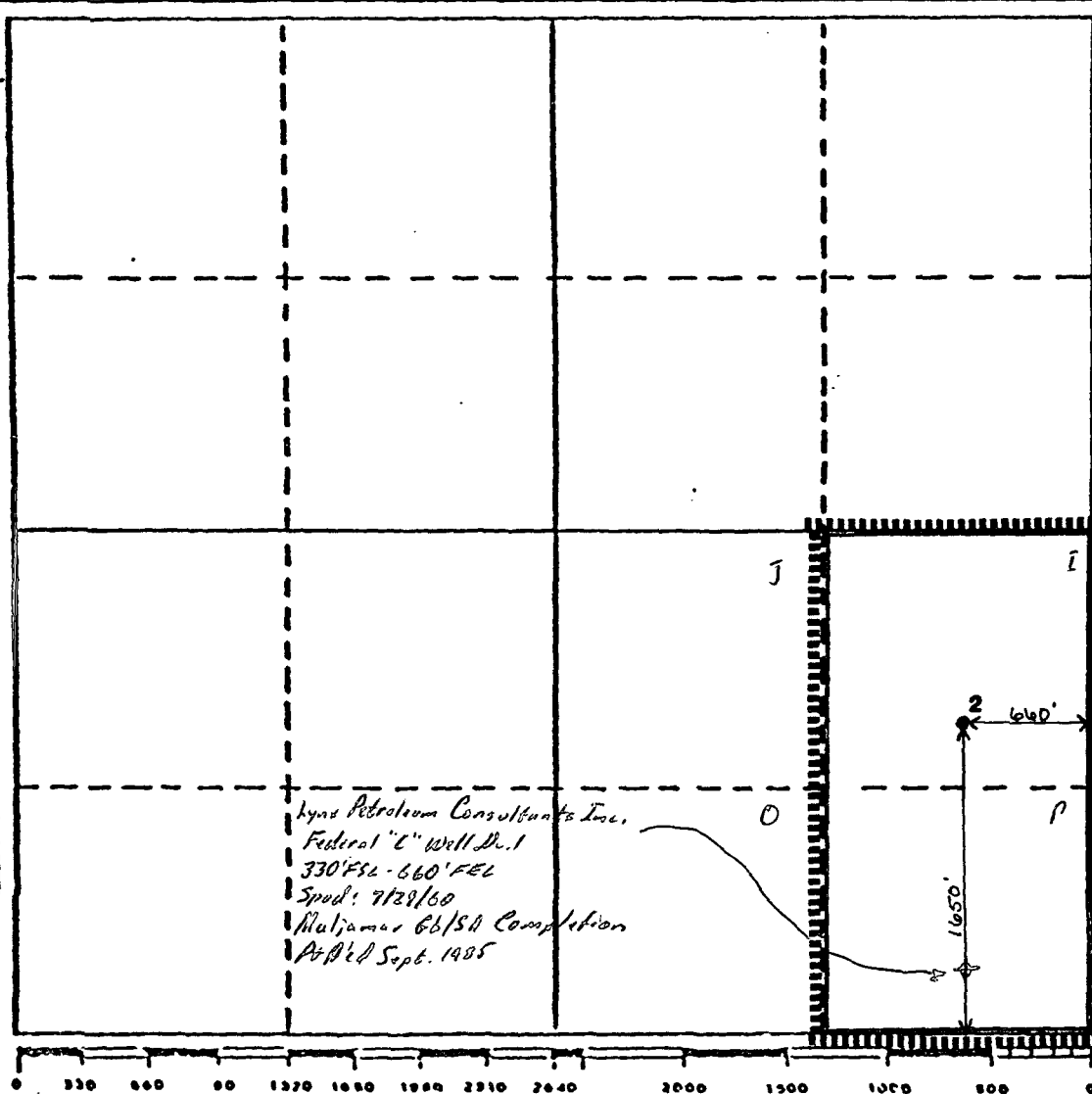
Operator Texaco Inc.		Lease Federal U. S. A "C"		Well No. 2
II Letter I	Section 15	Township 17-S	Range 32-E	County Lea
Actual Postage Location of Well: 1650 feet from the South line and 660 feet from the East line				
Ground Level Elev. 4033 DF	Producing Formation Queen		Pool Maljamar Queen Gas	Dedicated Acreage 80 Acres

1. Outline the acreage dedicated to the subject well by colored pencil or hatchure marks on the plat below.
2. If more than one lease is dedicated to the well, outline each and identify the ownership thereof (both as to working interest and royalty).
3. If more than one lease of different ownership is dedicated to the well, have the interests of all owners been consolidated by communitization, unitization, force-pooling, etc?

☐ Yes ☐ No If answer is "yes," type of consolidation _____

If answer is "no," list the owners and tract descriptions which have actually been consolidated. (Use reverse side of this form if necessary.) _____

No allowable will be assigned to the well until all interests have been consolidated (by communitization, unitization, forced-pooling, or otherwise) or until a non-standard unit, eliminating such interests, has been approved by the Division



CERTIFICATION

I hereby certify that the information contained herein is true and complete to the best of my knowledge and belief.

L. J. Seeman
Name

L. J. Seeman
Position

Dist. Petr. Engr.
Company

Texaco Inc.
Date

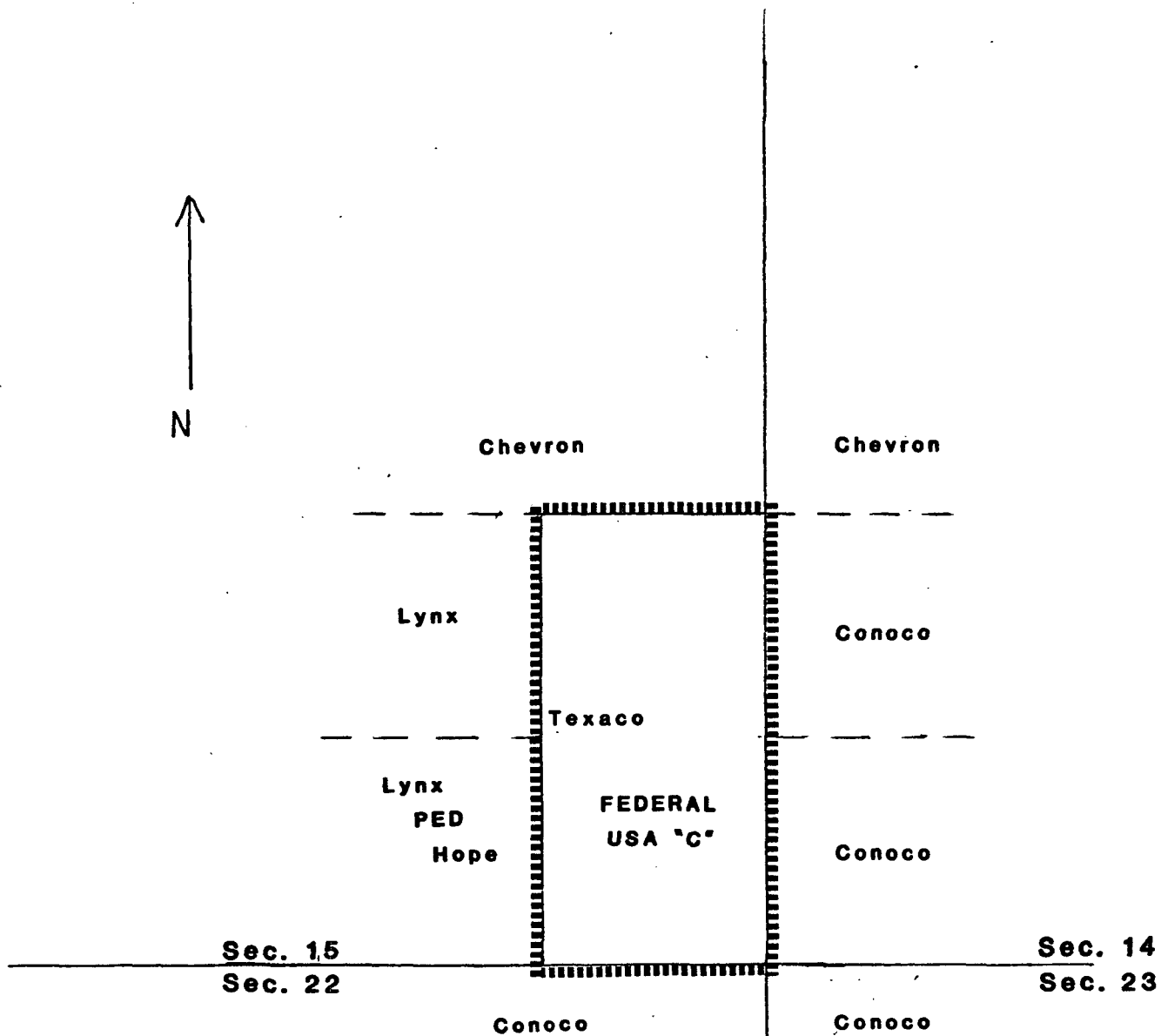
November 2, 1987

I hereby certify that the well location shown on this plat was plotted from field notes of actual surveys made by me or under my supervision, and that the same is true and correct to the best of my knowledge and belief.

Date Surveyed

Registered Professional Engineer and/or Land Surveyor

Certificate No.



2 miles South of
Maljamar, New Mexico

TEXACO INC.
Federal U. S. A. "C"
Section 15, T-17-S, R-32-E
Lea County, New Mexico
Scale: 1" = 1000'

FEDERAL USA "C" LEASE
OFFSET OPERATORS

Chevron U.S.A. Inc.
P. O. Box 670
Hobbs, New Mexico 88240

Conoco Inc.
Box 460
Hobbs, New Mexico 88240

Hope Oil Inc.
Box 953
Midland, Texas 79702

Lynx Petroleum
Box 1666
Hobbs, New Mexico 88241

Ped Oil Corporation
P. O. Drawer 3547
Midland, Texas 79702



Texaco USA

PO Box 728
Hobbs NM 88240
505 393 7191

March 10, 1988

Offset Operators
(List Attached)

RE: Federal USA "C" Well No. 2
Sec. 15, T-17-S, R-32-E
Lea County, New Mexico

Gentlemen:

Please find attached Texaco Inc.'s request for a non-standard proration unit for the referenced well. Also attached for your reference is a plat of the lease.

If you have an objection to the formation of this non-standard proration unit, it should be filed with the NMOCD within 30 days upon receipt of this notice.

Yours very truly,

L. J. Seeman
District Petroleum Engineer

LDR:JRB

Attachments

P-562 874 917

RECEIPT FOR CERTIFIED MAIL
NO INSURANCE COVERAGE PROVIDED
NOT FOR INTERNATIONAL MAIL
(See Reverse)

Sent to	Chevron USA Inc
Street and No.	PO Box 670
P.O. State and ZIP Code	Hobbs, NM 88240
Postage	\$
Certified Fee	
Special Delivery Fee	
Restricted Delivery Fee	
Return Receipt showing to whom and Date Delivered	
Return Receipt showing to whom, Date, and Address of Delivery	
TOTAL Postage and Fees	\$
Postmark or Date	U.S. MAIL MAY 1988

PS Form 3800, June 1985

U.S.G.P.O. 153-506

P-562 874 921

RECEIPT FOR CERTIFIED MAIL
NO INSURANCE COVERAGE PROVIDED
NOT FOR INTERNATIONAL MAIL
(See Reverse)

Sent to	PED Oil Corp
Street and No.	PO Drawer 3547
P.O. State and ZIP Code	Midland, TX 79702
Postage	\$
Certified Fee	
Special Delivery Fee	
Restricted Delivery Fee	
Return Receipt showing to whom and Date Delivered	
Return Receipt showing to whom, Date, and Address of Delivery	
TOTAL Postage and Fees	\$
Postmark or Date	U.S. MAIL MAY 1988

PS Form 3800, June 1985

U.S.G.P.O. 153-506

P-562 874 920

RECEIPT FOR CERTIFIED MAIL
NO INSURANCE COVERAGE PROVIDED
NOT FOR INTERNATIONAL MAIL
(See Reverse)

Sent to	Lynx Petroleum
Street and No.	Box 1666
P.O. State and ZIP Code	Hobbs, NM 88241
Postage	\$
Certified Fee	
Special Delivery Fee	
Restricted Delivery Fee	
Return Receipt showing to whom and Date Delivered	
Return Receipt showing to whom, Date, and Address of Delivery	
TOTAL Postage and Fees	\$
Postmark or Date	U.S. MAIL MAY 1988

PS Form 3800, June 1985

U.S.G.P.O. 153-506

P-562 874 919

RECEIPT FOR CERTIFIED MAIL
NO INSURANCE COVERAGE PROVIDED
NOT FOR INTERNATIONAL MAIL
(See Reverse)

Sent to	Hope Oil Co
Street and No.	Box 953
P.O. State and ZIP Code	Midland, TX 79702
Postage	\$
Certified Fee	
Special Delivery Fee	
Restricted Delivery Fee	
Return Receipt showing to whom and Date Delivered	
Return Receipt showing to whom, Date, and Address of Delivery	
TOTAL Postage and Fees	\$
Postmark or Date	U.S. MAIL MAY 1988

PS Form 3800, June 1985

U.S.G.P.O. 153-506

P-562 874 918

RECEIPT FOR CERTIFIED MAIL
NO INSURANCE COVERAGE PROVIDED
NOT FOR INTERNATIONAL MAIL
(See Reverse)

Sent to	Conoco Inc
Street and No.	Box 460
P.O. State and ZIP Code	Hobbs, NM 88240
Postage	\$
Certified Fee	
Special Delivery Fee	
Restricted Delivery Fee	
Return Receipt showing to whom and Date Delivered	
Return Receipt showing to whom, Date, and Address of Delivery	
TOTAL Postage and Fees	\$
Postmark or Date	U.S. MAIL MAY 1988

PS Form 3800, June 1985

U.S.G.P.O. 153-506




STATE OF NEW MEXICO
ENERGY AND MINERALS DEPARTMENT
OIL CONSERVATION DIVISION
HOBBS DISTRICT OFFICE

GARREY CARRUTHERS
GOVERNOR

3-15-88

POST OFFICE BOX 1980
HOBBS, NEW MEXICO 88241-1980
(505) 393-6161

OIL CONSERVATION DIVISION
P. O. BOX 2088
SANTA FE, NEW MEXICO 87501



RE: Proposed:

MC _____
DHC _____
NSL _____
NSP ☒ _____
SWD _____
WFX _____
PMX _____

Gentlemen:


I have examined the application for the:

Jepaco Inc. Federal U.S.A.C. #2-E 15-17-32
Operator Lease & Well No. Unit S-T-R

and my recommendations are as follows:

OK

Yours very truly,


Jerry Sexton
Supervisor, District 1

/ed



STATE OF NEW MEXICO

ENERGY, MINERALS AND NATURAL RESOURCES DEPARTMENT

OIL CONSERVATION DIVISION

GARREY CARRUTHERS
GOVERNOR

POST OFFICE BOX 2088
STATE LAND OFFICE BUILDING
SANTA FE, NEW MEXICO 87504
(505) 827-5800

May 3, 1988

Texaco, Inc.
P.O. Box 728
Hobbs, NM 88240

Attention: L.J. Seeman,
District Petroleum Engineer

RE: Division Administrative Order
Authorizing an 80-acre non-
standard gas proration unit for the
Federal USA "C" Well No. 2;
I-15-T17S-R32E Lea County, New Mexico

Dear Mr. Seeman:

Division Administrative Order NSP-1529 issued for the subject well dated April 22, 1988 was inadvertently assigned the wrong reference number and should be "NSP-1532." Please note this change, and I apologize for any inconvenience this may have caused.

Sincerely,

A handwritten signature in dark ink, appearing to read "Michael E. Stogner", written over a light-colored background.

Michael E. Stogner
Engineer

cc: OCD-Hobbs
U.S. BLM - Roswell
NM Oil and Gas Engineering Committee - Hobbs

MES/ag



STATE OF NEW MEXICO

ENERGY, MINERALS AND NATURAL RESOURCES DEPARTMENT

OIL CONSERVATION DIVISION

GARREY CARRUTHERS
GOVERNOR

POST OFFICE BOX 2088
STATE LAND OFFICE BUILDING
SANTA FE, NEW MEXICO 87504
(505) 827-5800

February 23, 1988

Doyle Hartman
P.O. Box 10426
Midland, TX 79702

Attention: Scott Gutberlet

Administrative Order NSP-1529

Dear Mr. Gutberlet:


Reference is made to your application for a 120-acre non-standard gas proration unit consisting of the following acreage in the Eumont Gas Pool:

LEA COUNTY, NEW MEXICO
TOWNSHIP 19 SOUTH, RANGE 36 EAST, NMPM
Section 14: E/2 SE/4 and SW/4 SE/4

It is my understanding that this unit is to be dedicated to your Bern "A" Well No. 1 located at a standard location 661 feet from the South line and 660 from the East line (Unit P) of said Section 14.

By authority granted me under the provisions of Rule 2(a)4 of Division Order No. R-8170, as amended, the above non-standard proration unit is hereby approved.

Sincerely,


for WILLIAM J. LeMAY, DIRECTOR

WJL/MES/dr

cc: Oil Conservation Division - Hobbs
New Mexico Oil and Gas Engineering Committee - Hobbs
State Land Office - Santa Fe