

**EXXON** COMPANY, U.S.A.

POST OFFICE BOX 1600 • MIDLAND, TEXAS 79702-1600

PRODUCTION DEPARTMENT  
SOUTHWESTERN DIVISION

OIL CONSERVATION DIVISION  
REC'D

'90 DEC 27 AM 10 33

December 17, 1990


New Mexico "S" State #21, #23, #24, #25

State of New Mexico  
Oil Conservation Commission  
P. O. Box 2088  
Land Office Building  
Santa Fe, New Mexico 87501

Attention: Michael E. Stogner

Attached please find the C-102 rededicating the acreage on the New Mexico "S" State #21 to 40 acres and the #23 to 120 acres. Also, a C-102 and C-101 are attached for the New Mexico "S" State #24 and #25. The original C-101 and copies of the C-102's were sent to the District Office.

A list of the offset operators that have been notified is attached.

  
Alex M. Correa  
Administrative Specialist  
915-688-7532

AMC:srt  
Attachment

NEW MEXICO "S" STATE #21, #23, #24 & #25  
SEC. 2, T22S, R37E  
LEA COUNTY, NEW MEXICO

OFFSET OPERATORS NOTIFIED

American Exploration  
2100 NCNB Center  
700 Louisiana  
Houston, TX 77080  
Attn: Land Dept.

John H. Hendrix  
223 W. Wall  
Suite 525  
Midland, TX 79701

Marathon Oil Co.  
Box 552  
Midland, TX 79702  
Attn: Land Dept.

Exxon Corp.  
P. O. Box 1600, PC3/213  
Midland, TX 79702  
Attn: B. A. Heise

EXXON

MARATHON

EXXON

AMERICAN  
EXPL.

MARATHON

J.H.  
HENDRIX

OFFSET OPERATORS/NEW MEXICO "S" STATE <sup>#21,</sup> #23 & <sup>#25</sup> #24,  
SEC. 2, T22S/R37E

LEA CO., NM.

**EXXON** COMPANY, U.S.A  
A DIVISION OF EXXON CORPORATION  
PRODUCTION DEPARTMENT

DRAWN DBB

ENGR. SECTION \_\_\_\_\_ REVISED \_\_\_\_\_

SCALE 1=1000'  
DATE 11/14/90

JOB NO.

FILE NO.

NM-2

CHECKED \_\_\_\_\_ APPROVED \_\_\_\_\_

submit to Appropriate  
District Office  
State Lease-4 copies  
se Lease-3 copies

State of New Mexico  
Energy, Minerals and Natural Resources Department

Form C-102  
Revised 1-1-89

OIL CONSERVATION DIVISION

P.O. Box 2088  
Santa Fe, New Mexico 87504-2088

TRICT I  
O. Box 1980, Hobbs, NM 88240

TRICT II  
O. Drawer DD, Artesia, NM 88210

TRICT III  
300 Rio Brazos Rd., Aztec, NM 87410

WELL LOCATION AND ACREAGE DEDICATION PLAT

All distances must be from the outer boundaries of the Section.

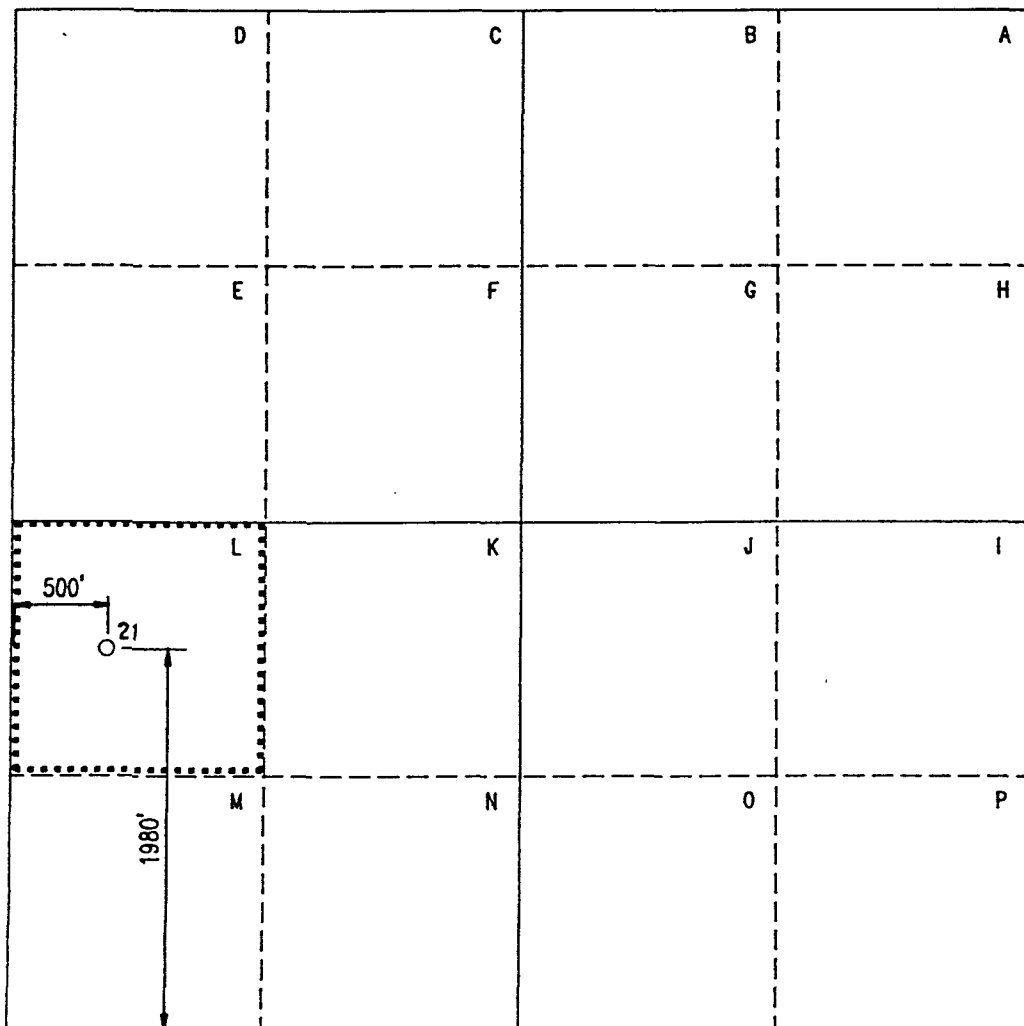
Operator Exxon Corporation			Lease NEW MEXICO "S" STATE		Well No. 21
Unit Letter L	Section 2	Township 22/S	Range 37/E	County NMPM	LEA
Actual Footage Location of Well: 1980 feet from the SOUTH line and 500 feet from the WEST line.					
Ground level Elev. 3368'	Producing Formation BLINEBRY		Pool BLINEBRY POOL		Dedicated Acreage: 40 Acres

- Outline the acreage dedicated to the subject well by colored pencil or hatchure marks on the plat below.
- If more than one lease is dedicated to the well, outline each and identify the ownership thereof (both as to working interest and royalty).
- If more than one lease of different ownership is dedicated to the well, have the interest of all owners been consolidated by communitization, unitization, force-pooling, etc.?

☐ Yes ☐ No If answer is "yes", type of consolidation \_\_\_\_\_

If answer is "no", list the owners and tract descriptions which have actually been consolidated. (Use reverse side of this form if necessary.) \_\_\_\_\_

No allowable will be assigned to the well until all interests have been consolidated (by communitization, unitization, forced-pooling, or otherwise) or until a non-standard unit, eliminating such interest, has been approved by the Division.



OPERATOR CERTIFICATION

I hereby certify that the information contained herein is true and complete to the best of my knowledge and belief.

Signature  
*Charlotte H. Harper*

Printed Name  
Charlotte H. Harper

Position  
PERMITS SUPERVISOR

Company Exxon Corporation  
P.O. Box 1600-Midland, Tx.-79702

Date  
10-29-90

SURVEYOR CERTIFICATION

I hereby certify that the well location shown on this plat was plotted from field notes of actual surveys made by me or under my supervision, and that the same is true and correct to the best of my knowledge and belief.

Date Surveyed  
4/05/50

Signature & Seal of  
Professional Surveyor

Certificate No.

0 330 660 990 1320 1650 1980 2310 2640 2000 1500 1000 500 0

1 Miles SE of EUNICE, New Mexico.

C.E. File No. A-10502

Submit to Appropriate  
District Office  
State Lease-4 copies  
see Lease-3 copies

State of New Mexico  
Energy, Minerals and Natural Resources Department

Form C-102  
Revised 1-1-89

OIL CONSERVATION DIVISION

STRICT I  
P.O. Box 1980, Hobbs, NM 88240

P.O. Box 2088  
Santa Fe, New Mexico 87504-2088

STRICT II  
P.O. Drawer DD, Artesia, NM 88210

STRICT III  
100 Rio Brazos Rd., Aztec, NM 87410

WELL LOCATION AND ACREAGE DEDICATION PLAT

All distances must be from the outer boundaries of the Section.

Operator Exxon Corporation			Lease NEW MEXICO "S" STATE		Well No. 25
Unit Letter N	Section 2	Township 22/S	Range 37/E	County NMPM	LEA
Actual Footage Location of Well: 810 feet from the S line and 2130 feet from the W line.					
Ground level Elev. 3357'	Producing Formation BLINEBRY		Pool BLINEBRY OIL & GAS		Dedicated Acreage: 40 Acres

- Outline the acreage dedicated to the subject well by colored pencil or hatchure marks on the plat below.
- If more than one lease is dedicated to the well, outline each and identify the ownership thereof (both as to working interest and royalty).
- If more than one lease of different ownership is dedicated to the well, have the interest of all owners been consolidated by communitization, unitization, force-pooling, etc.?

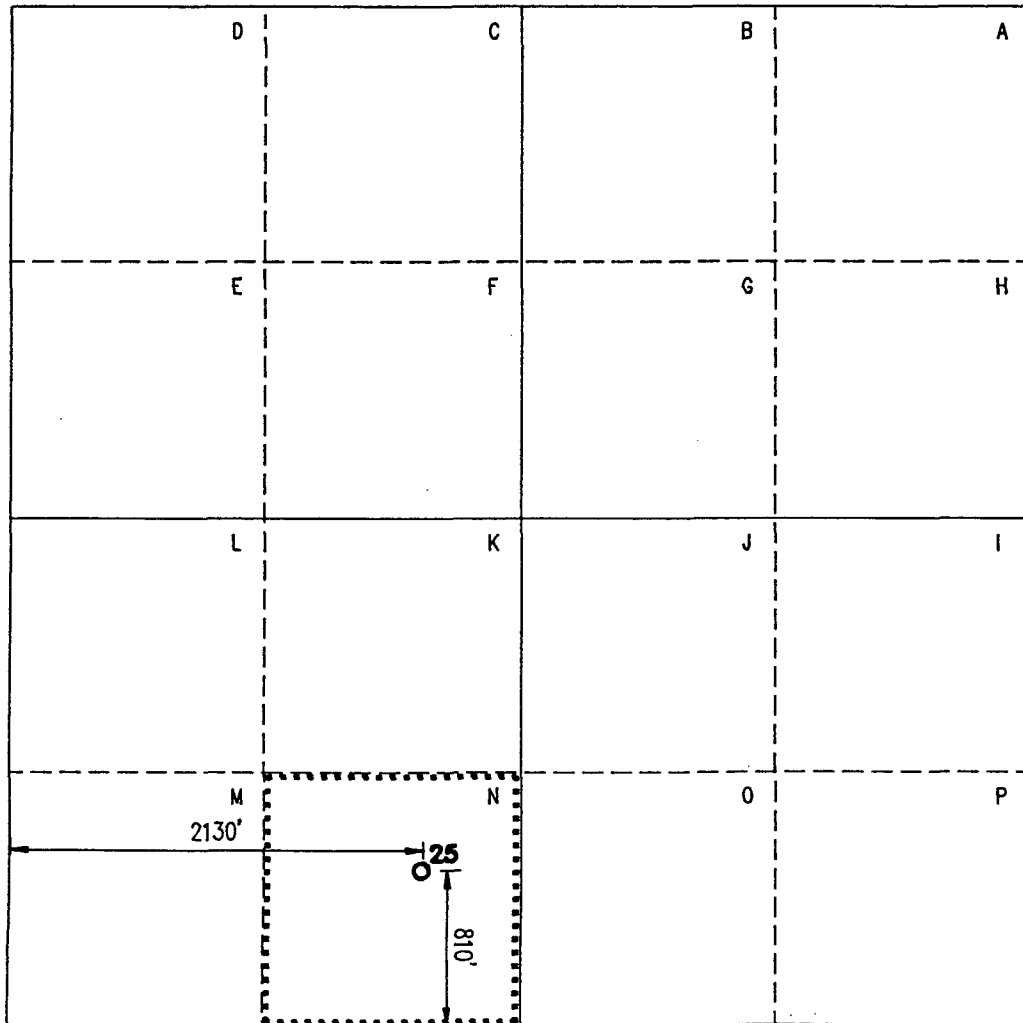
☐ Yes

☐ No

If answer is "yes", type of consolidation

If answer is "no", list the owners and tract descriptions which have actually been consolidated. (Use reverse side of this form if necessary.)

No allowable will be assigned to the well until all interests have been consolidated (by communitization, unitization, forced-pooling, or otherwise) or until a non-standard unit, eliminating such interest, has been approved by the Division.



OPERATOR CERTIFICATION

I hereby certify that the information contained herein is true and complete to the best of my knowledge and belief.

Signature

*Charlotte H. Harper*

Printed Name

Charlotte H. Harper

Position

PERMITS SUPERVISOR

Company Exxon Corporation

P.O. Box 1600-Midland, Tx.-79702

Date

10-10-90

SURVEYOR CERTIFICATION

I hereby certify that the well location shown on this plat was plotted from field notes of actual surveys made by me or under my supervision, and that the same is true and correct to the best of my knowledge and belief.

Date Surveyed

2/18/76

Signature & Seal of  
Professional Surveyor

Certificate No.

2 Miles SE of EUNICE, New Mexico.

C.E. File No. A-417

Submit to Appropriate  
District Office  
State Lease - 6 copies  
Fee Lease - 5 copies

State of New Mexico  
Energy, Minerals and Natural Resources Department

Form C-101  
Revised 1-1-89

OIL CONSERVATION DIVISION

DISTRICT I  
P.O. Box 1980, Hobbs, NM 88240

DISTRICT II  
P.O. Drawer DD, Artesia, NM 88210

DISTRICT III  
1000 Rio Brazos Rd., Aztec, NM 87410

P.O. Box 2088  
Santa Fe, New Mexico 87504-2088

API NO. (assigned by OCD on New Wells)

30-025-20283

5. Indicate Type of Lease

STATE ☒

FEE ☐

6. State Oil & Gas Lease No.

B-934

APPLICATION FOR PERMIT TO DRILL, DEEPEN, OR PLUG BACK

1a. Type of Work:

DRILL ☐

RE-ENTER ☐

DEEPEN ☐

PLUG BACK ☒

b. Type of Well:

OIL  
WELL ☒

GAS  
WELL ☐

OTHER ☐

SINGLE  
ZONE ☒

MULTIPLE  
ZONE ☐

7. Lease Name or Unit Agreement Name

New Mexico "S" State

2. Name of Operator

Exxon Corp. (Regulatory Affairs PC #3)

8. Well No.

25

3. Address of Operator

P. O. Box 1600, Midland, TX 79702

9. Pool name or Wildcat

Blinebry

4. Well Location

Unit Letter N : 810 Feet From The South Line and 2130 Feet From The West Line

Section 2 Township 22S Range 37E NMPM Lea County

10. Proposed Depth

3357 GL

11. Formation

Blinebry

12. Rotary or C.T.

Rotary

13. Elevations (Show whether DF, RT, GR, etc.)

3357 GL

14. Kind & Status Plug. Bond

Blanket

15. Drilling Contractor

Unknown

16. Approx. Date Work will start

September, 1990

17. PROPOSED CASING AND CEMENT PROGRAM

SIZE OF HOLE	SIZE OF CASING	WEIGHT PER FOOT	SETTING DEPTH	SACKS OF CEMENT	EST. TOP
17-1/2	13-3/8	48	305	325	Surf
12-1/4	9-5/8	32.3	2660	600	1275
*	*	*	*	*	*

Set CIBP in string #1 at 6200' w/20' of cmt on top to abandon Drinkard perfs 6255-6486'. P&A string #3 with cmt to surf (Grayburg). Perf string #1 in Blinebry, 5672 - 5740' & 5778 - 5814'. Ac. 2100 gal 15% HCL, frac 31000 gal gel + 63500 #20/40 sd. Minimum BOP will be double ram, 2000# WP.

\* #1 & 2 -- 8-3/4 hole, 2-7/8" csg, wt = 6.4, set @ 7393, TOC 1500'  
#3 -- 8-3/4 hole, 2-7/8" csg, wt = 6.4, set @ 5456, TOC 1500'

IN ABOVE SPACE DESCRIBE PROPOSED PROGRAM: IF PROPOSAL IS TO DEEPEN OR PLUG BACK, GIVE DATA ON PRESENT PRODUCTIVE ZONE AND PROPOSED NEW PRODUCTIVE ZONE. GIVE BLOWOUT PREVENTER PROGRAM, IF ANY.

I hereby certify that the information above is true and complete to the best of my knowledge and belief.

SIGNATURE

*Alex M. Correa*

TITLE

Administrative Specialist

DATE

10-18-90

TYPE OR PRINT NAME

Alex M. Correa

915-688-7532

TELEPHONE NO.

(This space for State Use)

APPROVED BY \_\_\_\_\_ TITLE \_\_\_\_\_ DATE \_\_\_\_\_

CONDITIONS OF APPROVAL, IF ANY:

**OIL CONSERVATION COMMISSION**

**P. O. BOX 2088**

**SANTA FE, NEW MEXICO 87501**

**July 1, 1974**

**Exxon Company  
P. O. Box 1600  
Midland, Texas 79701**

**Attention: R. W. Bowdon**

**Administrative Order NSP-956**

**Gentlemen:**

Reference is made to your application for a 160-acre non-standard gas proration unit consisting of the following acreage:

**LEA COUNTY, NEW MEXICO  
TOWNSHIP 22 SOUTH, RANGE 37 EAST, NMPM  
Section 2: SW/4 NW/4, N/2 SW/4 & SE/4 SW/4**

It is understood that this unit is to be dedicated to your New Mexico "S" State Well No. 21 located 1980 feet from the South line and 500 feet from the West line of said Section 2.

By authority granted me under the Provisions of Order No. R-1670-N, as amended, you are hereby authorized to operate the above-described acreage as a non-standard gas proration unit.

**Very truly yours,**

**A. L. PORTER, Jr.  
Secretary-Director**

**ALP/JEK/dr**

**cc: Oil Conservation Commission - Hobbs  
Oil & Gas Engineering Committee - Hobbs  
State Land Office - Santa Fe  
Proration Department, OCC - Santa Fe**



STATE OF NEW MEXICO  
ENERGY AND MINERALS DEPARTMENT  
OIL CONSERVATION DIVISION  
HOBBS DISTRICT OFFICE

GARREY CARRUTHERS  
GOVERNOR

12-26-90

POST OFFICE BOX 1980  
HOBBS, NEW MEXICO 88241-1980  
(505) 393-6161

OIL CONSERVATION DIVISION  
P. O. BOX 2088  
SANTA FE, NEW MEXICO 87501

RE: Proposed:

MC \_\_\_\_\_  
DHC \_\_\_\_\_  
NSL \_\_\_\_\_  
NSP ☒ \_\_\_\_\_  
SWD \_\_\_\_\_  
WFX \_\_\_\_\_  
PMX \_\_\_\_\_

Gentlemen:

I have examined the application for the:

Exxon Corp. New Mexico & State # 21-L 2-22-37  
Operator Lease & Well No. Unit S-T-R

and my recommendations are as follows:

OK

Yours very truly,

Jerry Sexton  
Supervisor, District 1

/ed