

State of New Mexico
ENERGY, MINERALS and NATURAL RESOURCES DEPARTMENT
Santa Fe, New Mexico 87505



OIL CONSERVATION DIVISION



July 5, 1995

**Exxon Company, USA
P.O. Box 1600
Midland, TX 79702-1600**

Attention: Alex M. Correa

Administrative Order NSP-1728(L)(SD)

Dear Mr. Correa:

Reference is made to your application dated May 8, 1995 for a 120-acre non-standard gas spacing and proration unit consisting of the following acreage in the Blinebry Oil and Gas Pool:

**LEA COUNTY, NEW MEXICO
TOWNSHIP 21 SOUTH, RANGE 37 EAST, NMPM
Section 34: NE/4 NE/4 and S/2 NE/4**

It is my understanding that this unit is to be simultaneously dedicated to your existing F. F. Hardison "B" Well No. 1 (API No. 30-025-07008), located at an unorthodox gas well location 1980 feet from the North line and 440 feet from the East line (Unit H) of said Section 34 and to your existing F. F. Hardison "B" Well No. 2 (API No. 30-025-07009), located at an unorthodox gas well location 660 feet from the North line and 610 feet from the East line (Unit A) of said Section 34.

By authority granted me under the provisions of Rules 2(a)4 and 2(c) of the Special Rules and Regulations for the Blinebry Oil and Gas Pool as promulgated by Division Order No. R-8170, as amended, the above-described 120-acre non-standard gas spacing and proration unit and

VILLAGRA BUILDING - 408 Galisteo

Forestry and Resources Conservation Division
P.O. Box 1948 87504-1948
827-5830

Park and Recreation Division
P.O. Box 1147 87504-1147
827-7465

2040 South Pacheco

Office of the Secretary
827-5950

Administrative Services
827-5925

Energy Conservation & Management
827-5900

Mining and Minerals
827-5970

Oil Conservation
827-7131

Administrative Order NSP-1728(L)(SD)


Exxon Company, USA

July 5, 1995

Page 2

unorthodox gas well location for the F. F. Hardison "B" Well Nos. 1 and 2 are hereby approved. Also, you are hereby permitted to produce the allowable assigned the subject GPU, in accordance with Rule 5 of said pool rules based upon a unit size of 120 acres.

Sincerely,



William J. LeMay
Director

WJL/MES/amg


cc: Oil Conservation Division - Hobbs
File: NSP-1615
NSP-1663

REMARKS: The three 40-acre tracts forming the subject 120-acre non-standard gas spacing and proration unit are currently dedicated to the Blinebry interval as follows: (1) the NE/4 NE/4 of said Section 34 in which the No. 2 well is located is dedicated to "oil production", the GOR on the No. 2 well increased to a point that it reclassified as a gas well; (2) the SW/4 NE/4 forming a non-standard 40-acre Blinebry gas spacing and proration unit (approved by Division Administrative Order NSP-1663, dated March 3, 1993) has dedicated thereon the F. F. Hardison "B" Well No. 3, located 2012 feet from the North line and 1978 feet from the East line of said Section 34, this well is shut-in in the Blinebry interval and is now completed as a gas well in the Tubb Gas Pool; (3) the SE/4 NE/4 forming a non-standard 40-acre gas spacing and proration unit (approved by Division Administrative Order NSP-1615, dated January 22, 1991) has dedicated thereon the subject F. F. Hardison "B" Well No. 1. Both the aforementioned Administrative Orders NSP-1615 and 1663 are hereby placed in abeyance until further notice.

EXXON COMPANY, U.S.A.

POST OFFICE BOX 1600 • MIDLAND, TEXAS 79702-1600

MIDLAND PRODUCTION ORGANIZATION
OPERATIONS INTEGRITY



May 8, 1995

Simultaneous Dedication
Non-Standard Proration Unit (120 acs)
Unorthodox Locations
F.F. Hardison B Lease
Well No. 1, Unit Letter H
Well No. 2, Unit Letter A
Section 34, T21S, R37E
Lea County, NM
Blinebry (Pro Gas) Consolidated Pool

Mr. W.J. LeMay
New Mexico Oil Conservation Division
P.O. Box 2088
Santa Fe, New Mexico 87504-2088

Dear Mr. LeMay:

Exxon Corp. requests administrative approval for Simultaneous Dedication, Unorthodox Locations and a Non-Standard Proration Unit (120 acs.) comprised of Unit Letters "A", "G" and "H". Adding perforations to Well No. 1 will make it a gas well and the GOR on Well No. 2 has increased, causing it to become a gas well. Both wells are in the Blinebry (Pro Gas) Consolidated Pool.

Offset operators have been notified of this request and a copy of the return receipts are enclosed. The C-102 and C-103 for each well has been sent to the District (copies enclosed). If you have any questions, please call me at (915) 688-6782.

Sincerely,

Alex M. Correa

amc-nmocd1.doc
Enclosures

OFFSET OPERATORS

F. F. HARDISON "B" LEASE
SECTION 34, T21S-R37E
LEA COUNTY, NEW MEXICO

TUBB OIL AND GAS POOL

✓ AMOCO PRODUCTION
ATTN: LAND DEPARTMENT
P.O. BOX 3092
HOUSTON, TX 77253

✓ BRAVO OPERATING CO.
P.O. BOX 2160
HOBBS, NM 88241-2160

✓ CHEVRON USA INC.
ATTN: LAND DEPARTMENT
P.O. BOX 1150
MIDLAND, TX 797902

✓ CONOCO INC.
ATTN: J. W. HOOVER
10 DESTA DR., SUITE 100W
MIDLAND, TX 79705

✓ JOHN H. HENDRIX
223 W. WALL, SUITE 525
MIDLAND, TX 79701

✓ MARATHON
ATTN: LAND DEPARTMENT
P.O. BOX 552
MIDLAND, TX 79702

✓ MOBIL EXPLORATION &
PRODUCTION U.S. INC.
ATTN: LAND DEPARTMENT
P.O. BOX 633
MIDLAND, TX 79702

✓ TEXACO INC.
ATTN: LAND DEPARTMENT
P.O. BOX 3109
MIDLAND, TX 79702

EXXON CORP.
F.F. HARDISON B LEASE
SE 4, SEC 27 & NE 4, SEC 34
T21S, R37E, LEA COUNTY, NM

OFFSET OPERATORS

27		26	
CONOCO		TEXACO	
MARATHON	Exxon Corp H.F. Hardison "B"	JOHN H. HENDRIX	
MOBIL	Exxon Corp 34 H.H. Hardison "B"	CONOCO	13
		BRAVO OPER. CO.	
AMOCO	CHEVRON	MARATHON	

EXXON COMPANY, U.S.A.

POST OFFICE BOX 1600 • MIDLAND, TEXAS 79702-1600

MIDLAND PRODUCTION ORGANIZATION

OPERATIONS INTEGRITY

April 18, 1995

Simultaneous Dedication
Non-Standard Proration Unit (120 acs)
Unorthodox Locations
F.F. Hardison B Lease
Well No. 1, Unit Letter H
Well No. 2, Unit Letter A
Section 34, T21S, R37E
Lea County, NM
Blinebry (Pro Gas) Consolidated Pool

Offset Operators

Gentlemen:

Exxon Corp. is requesting administrative approval for Simultaneous Dedication, Unorthodox Locations and a Non-Standard Proration Unit (120 acs.) comprised of Unit Letters "A", "G" and "H". Adding perforations to Well No. 1 will make it a gas well and the GOR on Well No. 2 has increased, causing it to become a gas well. Both wells are in the Blinebry (Pro Gas) Consolidated Pool. A copy of the C-102 and C-103 are attached. If you have any questions, please call me at (915) 688-6782.

Sincerely,



Alex M. Correa

amc-offset1.doc

SENDER: Complete items 1 and 2 when additional services are desired, and complete items 3 and 4.
Put your address in the "RETURN TO" Space on the reverse side. Failure to do this will prevent this card from being returned to you. The return receipt fee will provide you the name of the person delivered to and the date of delivery. For additional fees the following services are available. Consult postmaster for fees and check box(es) for additional service(s) requested.

1. ☐ Show to whom delivered, date, and addressee's address. 2. ☐ Restricted Delivery (Extra charge)

3. Article Addressed to:
AMOCO PRODUCTION
ATTN: LAND DEPARTMENT
P.O. BOX 3092
HOUSTON, TX 77253

4. Article Number
P047805606

Type of Service:
☐ Registered ☐ Insured
☒ Certified ☐ COD
☐ Express Mail ☐ Return Receipt for Merchandise

Always obtain signature of addressee or agent and DATE DELIVERED.

5. Signature — Addressee
X

6. Signature — Agent
X

7. Date of Delivery
APR 27 1995

8. Addressee's Address (ONLY if requested and fee paid) 1115

PS Form 3811, Apr. 1989

* U.S.G.P.O. 1989-238-815

DOMESTIC RETURN RECEIPT

H. H. Nardison B #1+2

SENDER: Complete items 1 and 2 when additional services are desired, and complete items 3 and 4.
Put your address in the "RETURN TO" Space on the reverse side. Failure to do this will prevent this card from being returned to you. The return receipt fee will provide you the name of the person delivered to and the date of delivery. For additional fees the following services are available. Consult postmaster for fees and check box(es) for additional service(s) requested.

1. ☐ Show to whom delivered, date, and addressee's address. 2. ☐ Restricted Delivery (Extra charge)

3. Article Addressed to:
CONOCO INC.
ATTN: J. W. HOOVER
10 DESTA DR., SUITE 100W
MIDLAND, TX 79705

4. Article Number
P047805603

Type of Service:
☐ Registered ☐ Insured
☒ Certified ☐ COD
☐ Express Mail ☐ Return Receipt for Merchandise

Always obtain signature of addressee or agent and DATE DELIVERED.

5. Signature — Addressee
Anita Gonzalez

6. Signature — Agent
X

7. Date of Delivery
4-19-95

8. Addressee's Address (ONLY if requested and fee paid)
NGPA Permits
APR 20 1995

PS Form 3811, Apr. 1989

* U.S.G.P.O. 1989-238-815

DOMESTIC RETURN RECEIPT

EE Nardison B #1+2

SENDER:
• Complete items 1 and/or 2 for additional services.
• Complete items 3, and 4a & b.
• Print your name and address on the reverse of this form so that we can return this card to you.
• Attach this form to the front of the mailpiece, or on the back if space does not permit.
• Write "Return Receipt Requested" on the mailpiece below the article number.
• The Return Receipt will show to whom the article was delivered and the date delivered.

I also wish to receive the following services (for an extra fee):
1. ☐ Addressee's Address
2. ☐ Restricted Delivery
Consult postmaster for fee.

3. Article Addressed to:
MOBIL EXPLORATION & PRODUCTION U.S. INC.
ATTN: LAND DEPARTMENT
P.O. BOX 633
MIDLAND, TX 79702

4a. Article Number
P047805434

4b. Service Type:
☐ Registered ☐ Insured
☒ Certified ☐ COD
☐ Express Mail ☐ Return Receipt for Merchandise

7. Date of Delivery
APR 19 1995

5. Signature (Addressee)

6. Signature (Agent)
J. R.

8. Addressee's Address (Only if requested and fee is paid)
NGPA Permits
APR 20 1995

Is your RETURN ADDRESS completed on the reverse side?

PS Form 3811, December 1991 * U.S.G.P.O. 1992-307-530

DOMESTIC RETURN RECEIPT

Thank you for using Return Receipt Service.

F.F. Hardison B 142

<p>SENDER: Complete items 1 and 2 when additional services are desired, and complete items 3 and 4.</p> <p>Put your address in the "RETURN TO" Space on the reverse side. Failure to do this will prevent this card from being returned to you. The return receipt fee will provide you the name of the person delivered to and the date of delivery. For additional fees the following services are available. Consult postmaster for fees and check box(es) for additional service(s) requested.</p> <p>1. <input type="checkbox"/> Show to whom delivered, date, and addressee's address. (Extra charge) 2. <input type="checkbox"/> Restricted Delivery (Extra charge)</p>	
<p>3. Article Addressed to:</p> <p>BRAVO OPERATING CO. P.O. BOX 2160 HOBBS, NM 88241-2160</p>	<p>4. Article Number</p> <p>P047 805 605</p> <p>Type of Service:</p> <p><input type="checkbox"/> Registered <input type="checkbox"/> Insured</p> <p><input checked="" type="checkbox"/> Certified <input type="checkbox"/> COD</p> <p><input type="checkbox"/> Express Mail <input type="checkbox"/> Return Receipt for Merchandise</p> <p>Always obtain signature of addressee or agent and DATE DELIVERED.</p>
<p>5. Signature - Addressee</p> <p>X <i>Melinda King</i></p>	<p>8. Addressee's Address (ONLY if requested and fee paid)</p> <p>NC. A Permits</p> <p>APR 21 1995</p>
<p>6. Signature - Agent</p> <p>X</p>	
<p>7. Date of Delivery</p> <p>4-20-94</p>	
<p>PS Form 3811, Apr. 1989 * U.S.G.P.O. 1989-238-815 DOMESTIC RETURN RECEIPT</p>	

FF Hardison B # 142

<p>SENDER: Complete items 1 and 2 when additional services are desired, and complete items 3 and 4.</p> <p>Put your address in the "RETURN TO" Space on the reverse side. Failure to do this will prevent this card from being returned to you. The return receipt fee will provide you the name of the person delivered to and the date of delivery. For additional fees the following services are available. Consult postmaster for fees and check box(es) for additional service(s) requested.</p> <p>1. <input type="checkbox"/> Show to whom delivered, date, and addressee's address. (Extra charge) 2. <input type="checkbox"/> Restricted Delivery (Extra charge)</p>	
<p>3. Article Addressed to:</p> <p>JOHN H. HENDRIX 223 W. WALL, SUITE 525 MIDLAND, TX 79701</p>	<p>4. Article Number</p> <p>P047 803 311</p> <p>Type of Service:</p> <p><input type="checkbox"/> Registered <input type="checkbox"/> Insured</p> <p><input checked="" type="checkbox"/> Certified <input type="checkbox"/> COD</p> <p><input type="checkbox"/> Express Mail <input type="checkbox"/> Return Receipt for Merchandise</p> <p>Always obtain signature of addressee or agent and DATE DELIVERED.</p>
<p>5. Signature - Addressee</p> <p>X <i>Jim Crawford</i></p>	<p>8. Addressee's Address (ONLY if requested and fee paid)</p> <p>NGPA Permits</p> <p>APR 20 1995</p>
<p>6. Signature - Agent</p> <p>X</p>	
<p>7. Date of Delivery</p> <p>4/19/95</p>	
<p>PS Form 3811, Apr. 1989 * U.S.G.P.O. 1989-238-815 DOMESTIC RETURN RECEIPT</p>	

FF Harrison B 142

<p>SENDER: Complete items 1 and 2 when additional services are desired, and complete items 3 and 4.</p> <p>Put your address in the "RETURN TO" Space on the reverse side. Failure to do this will prevent this card from being returned to you. The return receipt fee will provide you the name of the person delivered to and the date of delivery. For additional fees the following services are available. Consult postmaster for fees and check box(es) for additional service(s) requested.</p> <p>1. <input type="checkbox"/> Show to whom delivered, date, and addressee's address. (Extra charge) 2. <input type="checkbox"/> Restricted Delivery (Extra charge)</p>	
<p>3. Article Addressed to:</p> <p>CHEVRON, USA INC. ATTN: LAND DEPARTMENT P.O. BOX 1150 MIDLAND, TX 79702</p>	<p>4. Article Number</p> <p>7047 805 604</p> <p>Type of Service:</p> <p><input type="checkbox"/> Registered <input type="checkbox"/> Insured <input checked="" type="checkbox"/> Certified <input type="checkbox"/> COD <input type="checkbox"/> Express Mail <input type="checkbox"/> Return Receipt for Merchandise</p> <p>Always obtain signature of addressee or agent and DATE DELIVERED.</p>
<p>5. Signature — Addressee</p> <p>X</p>	<p>8. Addressee's Address (ONLY if requested and fee paid)</p> <p>NGP/ ILIS</p> <p>APR 20 1995</p>
<p>6. Signature — Agent</p> <p>X</p>	
<p>7. Date of Delivery</p> <p>APR 19 1995</p>	

PS Form 3811, Apr. 1989

★ U.S.G.P.O. 1989-238-815

DOMESTIC RETURN RECEIPT

FF Harrison B #142

<p>SENDER:</p> <ul style="list-style-type: none"> • Complete items 1 and/or 2 for additional services. • Complete items 3, and 4a & b. • Print your name and address on the reverse of this form so that we can return this card to you. • Attach this form to the front of the mailpiece, or on the back if space does not permit. • Write "Return Receipt Requested" on the mailpiece below the article number. • The Return Receipt will show to whom the article was delivered and the date delivered. 		<p>I also wish to receive the following services (for an extra fee):</p> <p>1. <input type="checkbox"/> Addressee's Address</p> <p>2. <input type="checkbox"/> Restricted Delivery</p> <p>Consult postmaster for fee.</p>
<p>3. Article Addressed to:</p> <p>MARATHON ATTN: LAND DEPARTMENT P.O. BOX 552 MIDLAND, TX 79702</p>	<p>4a. Article Number</p> <p>7047 805 435</p> <p>4b. Service Type</p> <p><input type="checkbox"/> Registered <input type="checkbox"/> Insured <input checked="" type="checkbox"/> Certified <input type="checkbox"/> COD <input type="checkbox"/> Express Mail <input type="checkbox"/> Return Receipt for Merchandise</p>	<p>Thank you for using Return Receipt Service.</p>
<p>5. Signature (Addressee)</p>	<p>7. Date of Delivery</p> <p>APR 18 1995</p>	
<p>6. Signature (Agent)</p>	<p>8. Addressee's Address (Only if requested and fee paid)</p> <p>NGP/ ILIS</p> <p>APR 20 1995</p>	

PS Form 3811, December 1981 ★ U.S.G.P.O. : 1992-307-530

DOMESTIC RETURN RECEIPT

Is your RETURN ADDRESS completed on the reverse side?

F.F. Hardison #1 & 2

SENDER:

- Complete items 1 and/or 2 for additional services.
- Complete items 3, and 4a & b.
- Print your name and address on the reverse of this form so that we can return this card to you.
- Attach this form to the front of the mailpiece, or on the back if space does not permit.
- Write "Return Receipt Requested" on the mailpiece below the article number.
- The Return Receipt will show to whom the article was delivered and the date delivered.

I also wish to receive the following services (for an extra fee):

1. ☐ Addressee's Address
2. ☐ Restricted Delivery

Consult postmaster for fee.

3. Article Addressed to:

Texas Blue.
P.O. Box 3109
Midland, TX 79702
Attn: Land Dept.

4a. Article Number

P 322 579 832

4b. Service Type

- | | |
|---|---|
| <input type="checkbox"/> Registered | <input type="checkbox"/> Insured |
| <input checked="" type="checkbox"/> Certified | <input type="checkbox"/> COD |
| <input type="checkbox"/> Express Mail | <input type="checkbox"/> Return Receipt for Merchandise |

7. Date of Delivery

MAY - 1 1995

5. Signature (Addressee)

8. Addressee's Address (Only if requested and fee is paid)

6. Signature (Agent)

Mark Hany

MAY 02 1995

PS Form 3811, December 1991

U.S. GPO: 1993-352-714

DOMESTIC RETURN RECEIPT

Thank you for using Return Receipt Service.

DISTRICT I
P.O. Box 1780, Hobbs, NM 88240

DISTRICT II
P.O. Drawer DD, Artesia, NM 88210

DISTRICT III
1000 Rio Brazos Rd., Aztec, NM 87410

OIL CONSERVATION DIVISION

P O. Box 2088
Santa Fe, New Mexico 87504-2088

WELL API NO. 3002507008
5. Indicate Type of Lease STATE <input type="checkbox"/> FEE <input checked="" type="checkbox"/>
6. State Oil & Gas Lease No. FEE
7. Lease Name or Unit Agreement Name F F HARDISON B
8. Well No. 1U
9. Pool name or Wildcat BLINEBRY (PRO GAS) (CONSOLIDATED)

SUNDRY NOTICES AND REPORTS ON WELLS (DO NOT USE THIS FORM FOR PROPOSALS TO DRILL OR TO DEEPEN OR PLUG BACK TO A DIFFERENT RESERVOIR. USE "APPLICATION FOR PERMIT" (FORMC-101) FOR SUCH PROPOSALS.)	
1. Type of Well: OIL WELL <input type="checkbox"/> GAS WELL <input checked="" type="checkbox"/> OTHER	
2. Name of Operator EXXON CORPORATION	
3. Address of Operator ATTN: REGULATORY AFFAIRS ML#14 P. O. BOX 1600 MIDLAND, TX 79702	
4. Well Location Unit Letter H : 1980 Feet From The NORTH Line and 440 Feet From The EAST Line Section 34 Township 21S3 Range 7E NMPM LEA County	
10. Elevation (Show whether DF, RKB, RT, GR, etc.) 3395 DF	

Check Appropriate Box to Indicate Nature of Notice, Report, or Other Data

NOTICE OF INTENTION TO:

PERFORM REMEDIAL WORK ☐ PLUG AND ABANDON ☐
TEMPORARILY ABANDON ☐ CHANGE PLANS ☐
PULL OR ALTER CASING ☐
OTHER: **SIMO DEDICATE, NONSTD. PRORATION** ☒

SUBSEQUENT REPORT OF:

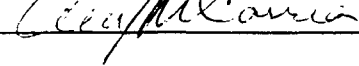
REMEDIAL WORK ☐ ALTERING CASING ☐
COMMENCE DRILLING OPNS. ☐ PLUG & ABANDONMENT ☐
CASING TEST AND CEMENT JOB ☐
OTHER: ☐

12. Describe Proposed or Completed Operations (Clearly state all pertinent details, and give pertinent dates, including estimated date of starting any proposed work) SEE RULE 1103.

WELL HAS BECOME A GAS WELL DUE TO GOR. ADMINISTRATIVE APPROVAL REQUESTED FOR SIMULTANEOUS DEDICATION OF WELLS NO. 1 & 2, UNORTHODOX LOCATIONS FOR BOTH WELLS AND A NON-STANDARD GAS PRORATION UNIT (120 ACS) COMPOSED OF UNIT LETTERS "A", "G" AND "H" IN THE BLINEBRY (PRO GAS) CONSOLIDATED.

OFFSET OPERATORS HAVE BEEN NOTIFIED. COPIES OF LETTER TO SANTA FE AND C-102 ARE ATTACHED.

I hereby certify that the information above is true and complete to the best of my knowledge and belief.

SIGNATURE  TITLE Sr. Regulatory Specialist DATE 04/18/95
TYPE OR PRINT NAME Alex M. Correa (915) 688-6782 TELEPHONE NO.

(This space for State Use)

APPROVED BY _____ TITLE _____ DATE _____

CONDITIONS OF APPROVAL, IF ANY:

District I
PO Box 1980, Hobbs, NM 88241-1980

District II
PO Drawer DD, Artesia, NM 88211-0719

District III
1000 Rio Brasos Rd. , Aztec, NM 87410

District IV
PO Box 2088, Santa Fe, NM 87504-2088

State of New Mexico
Energy, Minerals & Natural Resources Department

OIL CONSERVATION DIVISION

PO Box 2088
Santa Fe, NM 87504-2088

Form C-102
Revised February 10, 1994
Submit to Appropriate District Office
State Lease - 4 Copies
Fee Lease - 3 Copies

☐ AMENDED REPORT

WELL LOCATION AND ACREAGE DEDICATION PLAT

API Number 3002507008	Pool Code 72480	Pool Name BLINEBRY (PRO GAS) CONSOLIDATED
Property Code 004180	Property Name F.F. HARDISON "B"	Well Number 1
OGROD No. 007673	Operator Name Exxon Corp.	Elevation 3395 DF

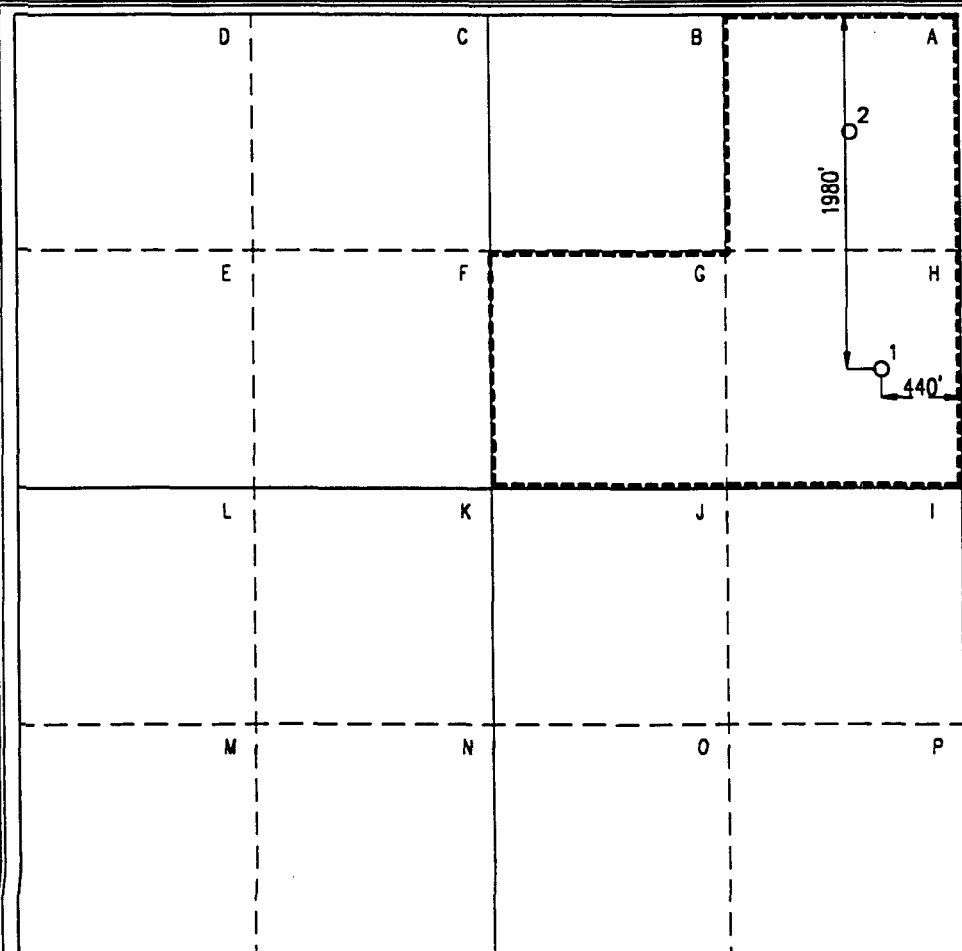
Surface Location

UL or lot no. H	Section 34	Township 21S	Range 37E	Lot Idn	Feet from the 1980	North/South line NORTH	Feet from the 440	East/West line EAST	County LEA
--------------------	---------------	-----------------	--------------	---------	-----------------------	---------------------------	----------------------	------------------------	---------------

Bottom Hole Location If Different From Surface

UL or lot no.	Section	Township	Range	Lot Idn	Feet from the	North/South line	Feet from the	East/West line	County
Dedicated Acres 120	Joint or Infill	Consolidation Code	Order No.						

NO ALLOWABLE WILL BE ASSIGNED TO THIS COMPLETION UNIT ALL INTERESTS HAVE BEEN CONSOLIDATED
OR A NON-STANDARD UNIT HAS BEEN APPROVED BY THE DIVISION

	<p>OPERATOR CERTIFICATION</p> <p>I hereby certify that the information contained herein is true and complete to the best of my knowledge and belief.</p> <p><i>C.H. Harper</i> Signature C.H. Harper Printed Name Permits Supervisor Title 4-17-95 Date</p> <p>SURVEYOR CERTIFICATION</p> <p>I hereby certify that the well location shown on this plat was plotted from field notes of actual surveys made by me or under my supervision, and that the same is true and correct to the best of my belief.</p> <p>12/29/95 Date of Survey Signature and Seal of Professional Surveyor.</p> <p>Certificate Number</p>
--	--

Distance to nearest Town 1 Miles NE of EUNICE, New Mexico.	Drawn By MLH	Date 4/13/95	Drawing File Name File No.: A10472L
---	-----------------	-----------------	--

DISTRICT I
P.O. Box 1980, Hobbs, NM 88240

DISTRICT II
P.O. Drawer DD, Artesia, NM 88210

DISTRICT III
1000 Rio Brazos Rd., Aztec, NM 87410

OIL CONSERVATION DIVISION

P O. Box 2088
Santa Fe, New Mexico 87504-2088

WELL API NO. 3002507009
5. Indicate Type of Lease STATE <input type="checkbox"/> FEE <input checked="" type="checkbox"/>
6. State Oil & Gas Lease No. FEE
7. Lease Name or Unit Agreement Name F F HARDISON B
8. Well No. 2
9. Pool name or Wildcat BLINEBRY (PRO GAS) (CONSOLIDATED)

SUNDRY NOTICES AND REPORTS ON WELLS (DO NOT USE THIS FORM FOR PROPOSALS TO DRILL OR TO DEEPEN OR PLUG BACK TO A DIFFERENT RESERVOIR. USE "APPLICATION FOR PERMIT" (FORMC-101) FOR SUCH PROPOSALS.)	
1. Type of Well: OIL <input type="checkbox"/> GAS <input checked="" type="checkbox"/> OTHER	
2. Name of Operator EXXON CORPORATION	
3. Address of Operator ATTN: REGULATORY AFFAIRS ML#14 P. O. BOX 1600 MIDLAND, TX 79702	
4. Well Location Unit Letter A : 660 Feet From The NORTH Line and 610 Feet From The EAST Line Section 34 Township 21S Range 37E NMPM LEA County	
10. Elevation (Show whether DF, RKB, RT, GR, etc.) 3391 GR	

Check Appropriate Box to Indicate Nature of Notice, Report, or Other Data

NOTICE OF INTENTION TO:

PERFORM REMEDIAL WORK ☐ PLUG AND ABANDON ☐
TEMPORARILY ABANDON ☐ CHANGE PLANS ☐
PULL OR ALTER CASING ☐
OTHER: **ADD PERFS, SIMO DED, NONSTD PRO** ☐

SUBSEQUENT REPORT OF:

REMEDIAL WORK ☐ ALTERING CASING ☐
COMMENCE DRILLING OPNS. ☐ PLUG & ABANDONMENT ☐
CASING TEST AND CEMENT JOB ☐
OTHER: ☐

12. Describe Proposed or Completed Operations (Clearly state all pertinent details, and give pertinent dates, including estimated date of starting any proposed work) SEE RULE 1103.

ADD BLINEBRY PERFS. APPROX. 5453'-5584', FRAC APPROX. 45000 GALS. + 160000 # SD. ADDING PERFS. WILL CAUSE WELL TO BECOME A GAS WELL.

ADMINISTRATIVE APPROVAL REQUESTED FOR SIMULTANEOUS DEDICATION OF WELLS NO. 1 & 2, UNORTHODOX LOCATIONS FOR BOTH WELLS AND A NON-STANDARD PRORATION UNIT (120 ACS) COMPRISED OF UNIT LETTERS "A", "G" AND "H" IN THE BLINEBRY (PRO GAS) CONSOLIDATED POOL.

OFFSET OPERATORS HAVE BEEN NOTIFIED. COPIES OF LETTER TO SANTA FE AND C-102 ARE ATTACHED.

I hereby certify that the information above is true and complete to the best of my knowledge and belief.

SIGNATURE  TITLE Sr. Regulatory Specialist DATE 04/18/95

TYPE OR PRINT NAME Alex M. Correa (915) 688-6782 TELEPHONE NO.

(This space for State Use)

APPROVED BY _____ TITLE _____ DATE _____

CONDITIONS OF APPROVAL, IF ANY:

District I
PO Box 1980, Hobbs, NM 88241-1980

District II
PO Drawer DD, Artesia, NM 88211-0719

District III
1000 Rio Brasas Rd., Aztec, NM 87410

District IV
PO Box 2088, Santa Fe, NM 87504-2088

State of New Mexico
Energy, Minerals & Natural Resources Department

OIL CONSERVATION DIVISION
PO Box 2088
Santa Fe, NM 87504-2088

Form C-102
Revised February 10, 1984
Submit to Appropriate District Office
State Lease - 4 Copies
Fee Lease - 3 Copies

☐ AMENDED REPORT

WELL LOCATION AND ACREAGE DEDICATION PLAT

API Number 3002507009	Pool Code 72480	Pool Name BLINEBRY (PRO GAS) CONSOLIDATED
Property Code 004180	Property Name F.F. HARDISON "B"	Well Number 2
OCRD No. 007673	Operator Name Exxon Corp.	Elevation 3391 GR

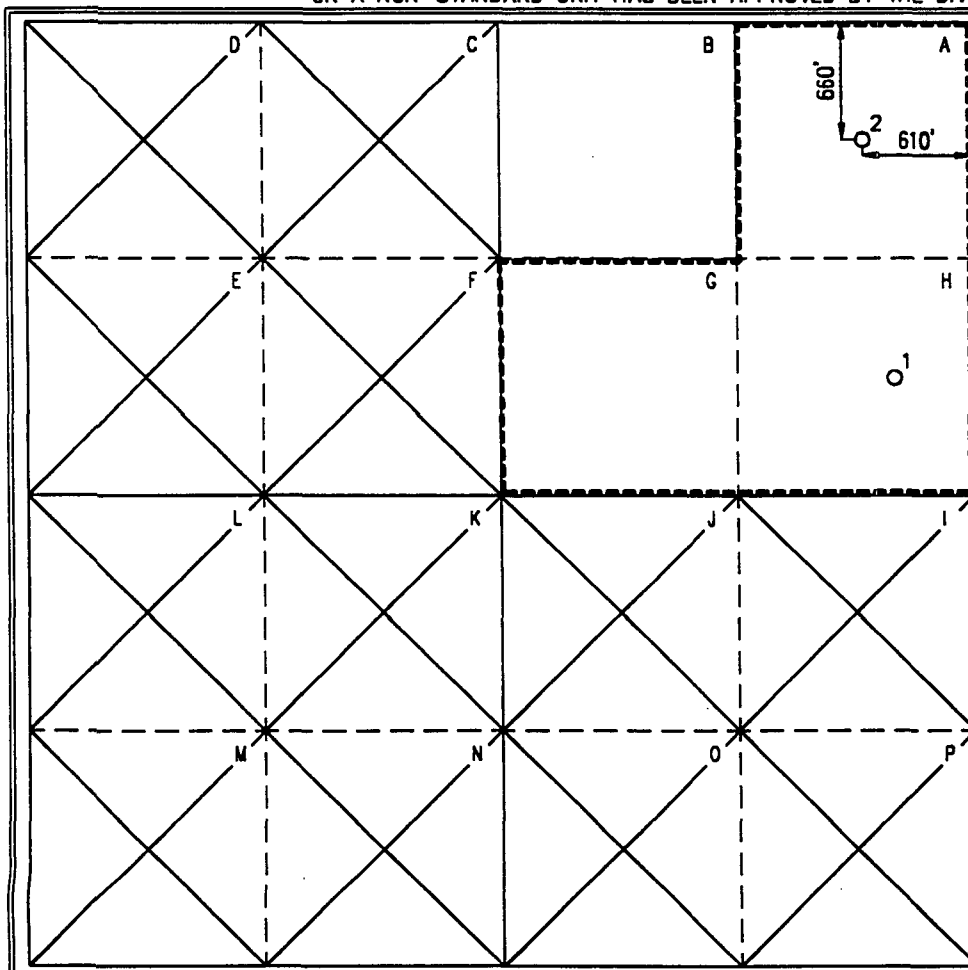
Surface Location

UL or lot no. A	Section 34	Township 21S	Range 37E	Lot Idn	Feet from the 660	North/South line NORTH	Feet from the 610	East/West line EAST	County LEA
--------------------	---------------	-----------------	--------------	---------	----------------------	---------------------------	----------------------	------------------------	---------------

Bottom Hole Location If Different From Surface

UL or lot no.	Section	Township	Range	Lot Idn	Feet from the	North/South line	Feet from the	East/West line	County
Dedicated Acres 120	Joint or Infill	Consolidation Code	Order No.						

NO ALLOWABLE WILL BE ASSIGNED TO THIS COMPLETION UNTIL ALL INTERESTS HAVE BEEN CONSOLIDATED
OR A NON-STANDARD UNIT HAS BEEN APPROVED BY THE DIVISION



OPERATOR CERTIFICATION

I hereby certify that the information
contained herein is true and complete to the
best of my knowledge and belief.

C.H. Harper

Signature

C.H. Harper

Printed Name

Permits Supervisor

Title

4-17-95

Date

SURVEYOR CERTIFICATION

I hereby certify that the well location shown on this plat
was plotted from field notes of actual surveys made by
me or under my supervision, and that the same is true
and correct to the best of my belief.

04/03/96

Date of Survey

Signature and Seal of Professional Surveyor.

Certificate Number

Distance to nearest Town 1 Miles NE of EUNICE, New Mexico.	Drawn By MLH	Date 4/13/95	Drawing File Name File No.: A10472K
---	-----------------	-----------------	--



STATE OF NEW MEXICO
ENERGY, MINERALS AND NATURAL RESOURCES DEPARTMENT

OIL CONSERVATION DIVISION
HOBBS DISTRICT OFFICE

1852

5/16/95

95 MAY
GOVERNOR

POST OFFICE BOX 1980
HOBBS, NEW MEXICO 88241-1980
(505) 393-6161

OIL CONSERVATION DIVISION
P. O. BOX 2088
SANTA FE, NEW MEXICO 87501

RE: Proposed:

MC	_____
DHC	_____
NSL	<u>X</u> _____
NSP	<u>X</u> _____ SD
SWD	_____
WFX	_____
PMX	_____

Gentlemen:

I have examined the application for the:

<u>Exxon Corp</u>	<u>F.E. Hardison B</u>	<u>#2-A</u>	<u>34-21s-37e</u>
Operator	Lease & Well No. Unit	<u>#1-H</u>	<u>34-21s-37e</u>
		S-T-R	

and my recommendations are as follows:

OK

Yours very truly,

Jerry Sexton
Jerry Sexton
Supervisor, District 1

/ed



**NEW MEXICO ENERGY, MINERALS
& NATURAL RESOURCES DEPARTMENT**

OIL CONSERVATION DIVISION
2040 South Pacheco Street
Santa Fe, New Mexico 87505
(505) 827-7131

December 13, 1999

**Exxon Corporation
P. O. Box 4358
Houston, Texas 77210-4358
Attention: Charlotte Harper**

Administrative Order NSP-1728-A(L)(SD)

Dear Ms. Harper:

Reference is made to the following: (i) your application dated November 18, 1999; and (ii) the records of the New Mexico Oil Conservation Division ("Division") including well files and the files on Division Administrative Order NSL-1728(L)(SD), and Division Order No. R-10062, issued in consolidated Case Nos. 10894 and 10895 dated February 15, 1994: all concerning your request to establish a non-standard 80-acre gas spacing and proration unit consisting of the following acreage within the Blinebry Oil and Gas Pool:

**LEA COUNTY, NEW MEXICO
TOWNSHIP 21 SOUTH, RANGE 37 EAST, NMPM
Section 34: W/2 NE/4.**

It is our understanding that this unit is to be simultaneously dedicated to Exxon Corporation's existing: (i) F. F. Hardison "B" Well No. 3 (**API No. 30-025-07010**), located at an unorthodox gas well location 2012/2015 feet from the North line and 1978/1980 feet from the East line (Unit G) of Section 34; and (ii) F. F. Hardison "B" Well No. 4 (**API No. 30-025-07011**), located at a standard gas well location 660 feet from the North line and 1980 feet from the East line (Unit B) of Section 34.

By authority granted me under the provisions of **Rule 2(d)** of the "*Special Rules and Regulations for the Blinebry Oil and Gas Pool*" as promulgated by Division Order No. R-8170, as amended, the above-described 80-acre non-standard gas spacing and proration unit and the resulting unorthodox Blinebry gas well location for the above-described F. F. Hardison "B" Well No. 3 are hereby approved.

This newly established 80-acre unit is to be simultaneously dedicated to the above-described F. F. Hardison "B" Wells No. 3 and 4, with allowable assigned thereto in accordance with Rule 5 of the special Blinebry Oil and Gas Pool rules based upon the unit size of 80 acres.


It is further ordered that the following two non-standard gas spacing and proration units within the Blinebry Oil and Gas Pool on Exxon's F. F. Hardison "B" lease shall be placed in

abeyance until further notice:

- (1) Division Administrative Order NSP-1728(L)(SD), which order established a 120-acre non-standard Blinebry gas spacing and proration unit comprising the NE/4 NE/4 and S/2 NE/4 of Section 34 and was simultaneously dedicated to Exxon's (i) F. F. Hardison "B" Well No. 1 (**API No. 30-025-07008**), located at an unorthodox gas well location 1980 feet from the North line and 440 feet from the East line (Unit H) of Section 34; and (ii) F. F. Hardison "B" Well No. 2 (**API No. 30-025-07009**), located at an unorthodox gas well location 660 feet from the North line and 610 feet from the East line (Unit A) of Section 34; and
- (2) that portion of Division Order No. R-10062 that established an 80-acre non-standard Blinebry gas spacing and proration unit comprising the SW/4 SE/4 of Section 27, Township 21 South, Range 37 East, NMPM, Lea County, New Mexico and the NW/4 NE/4 of Section 34 and was dedicated to the above-described F. F. Hardison "B" Well No. 4. All other provisions of R-10062 shall remain in full force and effect until further notice.

Jurisdiction of this case is retained for the entry of such further orders as the Division may deem necessary.

Sincerely,



Lori Wrotenbery
Director

LW/MES/kv

cc: New Mexico Oil Conservation Division - Hobbs
File: NSP1728(L)(SD) ✓
Case No. 10894
Case No. 10895