



Midland Division  
Exploration Production

91 CONOCO OIL CONSERVATION  
DIVISION  
1986 APR 1 11 08 AM '86

Conoco Inc.  
10 Desta Drive, Suite 100W  
Midland, TX 79705-4500  
(915) 686-5400

April 1, 1996

Mr. William J. LeMay  
Oil Conservation Division  
2040 S. Pacheco  
Santa Fe, New Mexico 87504

**Re: Application for an 80-Acre Jalmat Gas NSPU to be  
Dedicated to the Stevens B Wells No. 4 and 5  
Located in the S/2 SW/4, Sec. 12, T-23S, R-37E,  
Lea County, New Mexico**

36

Dear Mr. LeMay:

EXHIBIT A shows the 80 acres of the Stevens B lease in the S/W SW/4 of Section 12, Township 23S, Range 37E for which the 80-acre nonstandard proration unit is being requested. The two wells shown, Nos. 4 and 5, are currently completed in the Langlie Mattix Pool but are shut-in, having depleted the Langlie Mattix reserves at these locations.

Therefore, Conoco proposes to recompleate both of these wells to the Jalmat Gas Pool. Since the standard spacing for the Jalmat Gas Pool is 640 acres, this 80 acre tract requires approval as a NSPU with a .5 acreage factor and simultaneous dedication to the Stevens B Wells No. 4 and 5.

EXHIBITS B and C are well location and acreage dedication plats for Wells No. 4 and 5 showing that both recompleated wells will be at standard locations for Jalmat Gas Wells in an 80-acre nonstandard spacing unit.

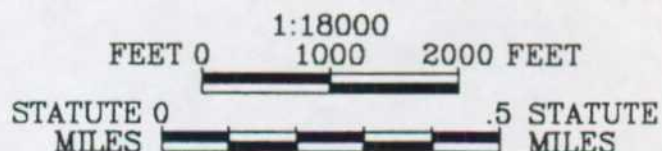
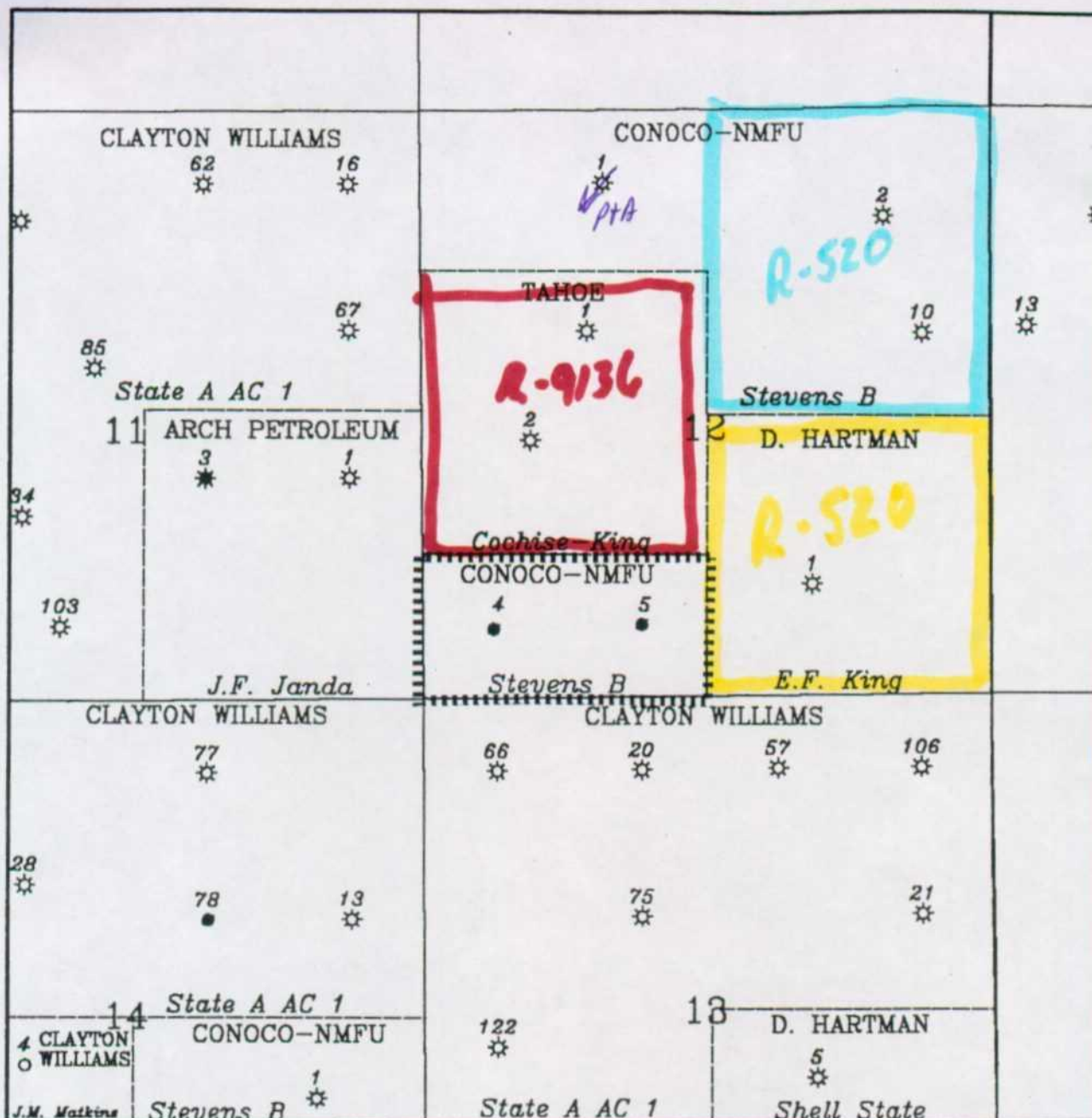
EXHIBIT A also indentifies the offset operators to this 80-acre tract whose names and addresses are listed in EXHIBIT D. A copy of this application was mailed by certified mail to each of these operators as documented by copies of the certified mail receipts in EXHIBIT E.

Thank you for your help in this matter. If I can be of any further assistance, please call at (915) 686-6548.

Very truly yours,

Jerry W. Hoover  
Sr. Conservation Coordinator

cc: Hobbs District OCD Office



STEVENS B LEASE		
JALMAT GAS WELLS		
CENTRAL BASIN PLATFORM		
LEA COUNTY, NEW MEXICO		
1800.00 FT/IN	E.D. BULGREN	23-MAR-88
[BULGREN STEVENS]		



----- Stevens B Lease  
Proposed 80-Acre NSPU

EXHIBIT A

District I  
PO Box 1980, Hobbs, NM 88241-1980  
District II  
PO Drawer DD, Artesia, NM 88211-0719  
District III  
1006 Rio Brazos Rd., Aztec, NM 87410  
District IV  
PO Box 2088, Santa Fe, NM 87504-2088

State of New Mexico  
Energy, Minerals & Natural Resources Department

OIL CONSERVATION DIVISION  
PO Box 2088  
Santa Fe, NM 87504-2088

Form C-102  
Revised February 21, 1994  
Instructions on back  
Submit to Appropriate District Office  
State Lease - 4 Copies  
Fee Lease - 3 Copies

☐ AMENDED REPORT

WELL LOCATION AND ACREAGE DEDICATION PLAT

API Number 30-025-09326		Pool Code 33820	Pool Name Jalmat Tansill Yates 7 Rvrs
Property Code 003112	Property Name Stevens B		Well Number 4
OGRID No. 005073	Operator Name CONOCO INC.		Elevation

10 Surface Location


UL or lot no. M	Section 12	Township 23S	Range 7E	Lot Ida 36E	Feet from the 660	North/South line South	Feet from the 660	East/West line West	County Lea
--------------------	---------------	-----------------	-------------	----------------	----------------------	---------------------------	----------------------	------------------------	---------------

11 Bottom Hole Location If Different From Surface

UL or lot no.	Section	Township	Range	Lot Ida	Feet from the	North/South line	Feet from the	East/West line	County
---------------	---------	----------	-------	---------	---------------	------------------	---------------	----------------	--------

12 Dedicated Acres 80	13 Joint or Infill Joint w/5	14 Consolidation Code	15 Order No. nonstandard PU filed for
--------------------------	---------------------------------	-----------------------	--

NO ALLOWABLE WILL BE ASSIGNED TO THIS COMPLETION UNTIL ALL INTERESTS HAVE BEEN CONSOLIDATED  
OR A NON-STANDARD UNIT HAS BEEN APPROVED BY THE DIVISION

16				17 OPERATOR CERTIFICATION <i>I hereby certify that the information contained herein is true and complete to the best of my knowledge and belief</i>   Signature Jerry W. Hoover Printed Name Sr. Conservation Coordinator Title 3/29/96 Date
				18 SURVEYOR CERTIFICATION <i>I hereby certify that the well location shown on this plat was plotted from field notes of actual surveys made by me or under my supervision, and that the same is true and correct to the best of my belief.</i>  Date of Survey Signature and Seal of Professional Surveyer:  Certificate Number

660' → ○ 4  
↑ 660'  
○ 5

EXHIBIT B

District I  
PO Box 1980, Hobbs, NM 88241-1980  
District II  
PO Drawer DD, Artesia, NM 88211-0719  
District III  
1000 Rio Brazos Rd., Aztec, NM 87410  
District IV  
PO Box 2088, Santa Fe, NM 87504-2088

State of New Mexico  
Energy, Minerals & Natural Resources Department

OIL CONSERVATION DIVISION  
PO Box 2088  
Santa Fe, NM 87504-2088

Form C-102  
Revised February 21, 1994  
Instructions on back  
Submit to Appropriate District Office  
State Lease - 4 Copies  
Fee Lease - 3 Copies

☐ AMENDED REPORT

WELL LOCATION AND ACREAGE DEDICATION PLAT

1 API Number 30-025-09327		2 Pool Code 33820	3 Pool Name Jalmat Tansill Yates 7 Rvrs
4 Property Code 003112	5 Property Name Stevens B		6 Well Number 5
7 OGRID No. 005073	8 Operator Name CONOCO INC.		9 Elevation 3388.1' GL

10 Surface Location


UL or lot no. N	Section 12	Township 23S	Range 37E	Lot Idm	Feet from the 660	North/South line South	Feet from the 1980	East/West line West	County Lea
--------------------	---------------	-----------------	--------------	---------	----------------------	---------------------------	-----------------------	------------------------	---------------

11 Bottom Hole Location If Different From Surface

UL or lot no.	Section	Township	Range	Lot Idm	Feet from the	North/South line	Feet from the	East/West line	County
---------------	---------	----------	-------	---------	---------------	------------------	---------------	----------------	--------

12 Dedicated Acres 80	13 Joint or Infill Joint w/4	14 Consolidation Code	15 Order No. nonstandard PU filed for
--------------------------	---------------------------------	-----------------------	--

NO ALLOWABLE WILL BE ASSIGNED TO THIS COMPLETION UNTIL ALL INTERESTS HAVE BEEN CONSOLIDATED  
OR A NON-STANDARD UNIT HAS BEEN APPROVED BY THE DIVISION

16				17 OPERATOR CERTIFICATION <i>I hereby certify that the information contained herein is true and complete to the best of my knowledge and belief</i>   Signature Jerry W. Hoover Printed Name Sr. Conservation Coordinator Title 3/29/96 Date
18 SURVEYOR CERTIFICATION <i>I hereby certify that the well location shown on this plat was plotted from field notes of actual surveys made by me or under my supervision, and that the same is true and correct to the best of my belief.</i>  Date of Survey Signature and Seal of Professional Surveyer:  Certificate Number				

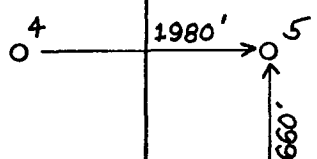


EXHIBIT C

**OFFSET OPERATORS TO**

**STEVENS B LEASE  
S/2 SW/4, Sec. 12, T-23S, R-37E**

**Arch Petroleum  
10 Desta Dr, Ste. 420  
Midland, Texas 79705**

**Clayton Williams Energy  
6 Desta Dr.,  
3000 Claydesta Bank Bldg.  
Midland, Texas 79705**

**Doyle Hartman  
P.O. Box 10426  
Midland, Texas 79702**

**Tahoe Energy Inc.  
3909 West Industrial Ave  
Midland, Texas 79703**

Z 740 462 393


**Receipt for  
Certified Mail**

No Insurance Coverage Provided  
Do not use for International Mail  
(See Reverse)

Arch Petroleum  
10 Desta Dr. Ste. 420  
Midland, Texas 79705

PS Form 3800, March 1993

Certified Fee	
Special Delivery Fee	
Restricted Delivery Fee	
Return Receipt Showing to Whom & Date Delivered	
Return Receipt Showing to Whom, Date, and Addressee's Address	
TOTAL Postage & Fees	\$
Postmark or Date 4/1/96	

Z 740 462 394


**Receipt for  
Certified Mail**

No Insurance Coverage Provided  
Do not use for International Mail  
(See Reverse)

Clayton Williams  
6 Desta Dr.,  
3000 Claydesta Bank Bldg  
Midland, Texas 79705

PS Form 3800, March 1993

Certified Fee	
Special Delivery Fee	
Restricted Delivery Fee	
Return Receipt Showing to Whom & Date Delivered	
Return Receipt Showing to Whom, Date, and Addressee's Address	
TOTAL Postage & Fees	\$
Postmark or Date 4/1/96	

Z 740 462 395


**Receipt for  
Certified Mail**

No Insurance Coverage Provided  
Do not use for International Mail  
(See Reverse)

Doyle Hartman  
P.O. Box 10426  
Midland, Texas 79702

PS Form 3800, March 1993

Postage	\$
Certified Fee	
Special Delivery Fee	
Restricted Delivery Fee	
Return Receipt Showing to Whom & Date Delivered	
Return Receipt Showing to Whom, Date, and Addressee's Address	
TOTAL Postage & Fees	\$
Postmark or Date 4/1/96	

Z 740 462 396


**Receipt for  
Certified Mail**

No Insurance Coverage Provided

Tahoe Energy Inc.  
3909 West Industrial Av  
Midland, Texas 79703

PS Form 3800, March 1993

Postage	\$
Certified Fee	
Special Delivery Fee	
Restricted Delivery Fee	
Return Receipt Showing to Whom & Date Delivered	
Return Receipt Showing to Whom, Date, and Addressee's Address	
TOTAL Postage & Fees	\$
Postmark or Date 4/1/96	

EXHIBIT E