

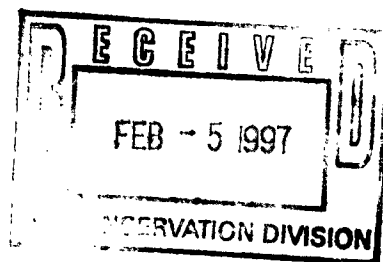
NSP

2/25/97

**Cross Timbers Oil Company**

February 4, 1997

Federal Express



William J. LeMay
Oil Conservation Division
2040 South Pacheco
Santa Fe, New Mexico 87501

NSP - Timb. X2

Dear Mr. LeMay:

Cross Timbers Operating Company hereby requests administrative approval of the following 40-acre non-standard proration unit:

Moby #1
NW/4 NW/4 (Unit D) Section 7-T20S-R38E
Lea County, New Mexico
Monument-Tubb Pool

A copy of the Form C-102 for the well is attached. The subject acreage is in the Monument-Tubb Pool which provides for 80-acre spacing. Rule 3 of the Special Rules and Regulations for the pool allows administrative approval of non-standard 40-acre units upon notice to all offsetting operators. Notice of this application has been given by certified mail to the offset operators shown on the attached list.

We look forward to receiving your approval and please call me at (817) 877-2336 with any questions.

Yours very truly,

Edwin S. Ryan, Jr.

cc: Ray Martin

NMOCD - District 1
P.O. Box 1980
Hobbs, New Mexico 88240

MOBY #1

OFFSET OPERATORS
to Proposed 40-acre NSPU

OXY USA Inc.
P.O. Box 50250
Midland, Texas 79710

Chevron USA Inc.
P.O. Box 1150
Midland, Texas 79702

Texaco E & P Inc.
P.O. Box 3109
Midland, Texas 79702

District I
PO Box 1900, Hobbs, NM 88241-1900
District II
PO Drawer DD, Artesia, NM 88211-0719
District III
1000 Rio Brazos Rd., Aztec, NM 87410
District IV
PO Box 2088, Santa Fe, NM 87504-2088

State of New Mexico
Energy, Minerals & Natural Resources Department

OIL CONSERVATION DIVISION
PO Box 2088
Santa Fe, NM 87504-2088

Form C-102
Revised February 10, 1994
Instructions on back
Submit to Appropriate District Office
State Lease - 4 Copies
Fee Lease - 3 Copies

☐ AMENDED REPORT

WELL LOCATION AND ACREAGE DEDICATION PLAT

¹ API Number 30-025-28036	² Pool Code 47090	³ Pool Name Monument Tubb
⁴ Property Code 002198	⁵ Property Name Moby	⁶ Well Number 1
⁷ OGRID No. 005380	⁸ Operator Name CROSS TIMBERS OPERATING COMPANY	⁹ Elevation 3,562' GR

¹⁰ Surface Location

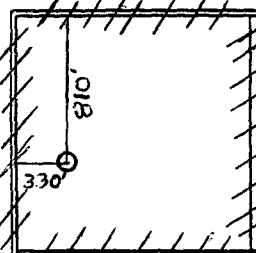
UL or lot no.	Section	Township	Range	Lot Ida	Feet from the	North/South line	Feet from the	East/West line	County
D	7	20S	38E		810	North	330	West	Lea

¹¹ Bottom Hole Location If Different From Surface

UL or lot no.	Section	Township	Range	Lot Ida	Feet from the	North/South line	Feet from the	East/West line	County

¹² Dedic. Acres 40	¹³ Joint or Infill N	¹⁴ Consolidation Code	¹⁵ Order No.
----------------------------------	------------------------------------	----------------------------------	-------------------------

NO ALLOWABLE WILL BE ASSIGNED TO THIS COMPLETION UNTIL ALL INTERESTS HAVE BEEN CONSOLIDATED
OR A NON-STANDARD UNIT HAS BEEN APPROVED BY THE DIVISION

				<p>¹⁷ OPERATOR CERTIFICATION</p> <p>I hereby certify that the information contained herein is true and complete to the best of my knowledge and belief</p> <p><i>Edwin S. Ryan, Jr.</i></p> <p>Signature EDWIN S. RYAN, JR.</p> <p>Printed Name Division Landman</p> <p>Title 2/3/97</p> <p>Date</p>
				<p>¹⁸ SURVEYOR CERTIFICATION</p> <p>I hereby certify that the well location shown on this plat was plotted from field notes of actual surveys made by me or under my supervision, and that the same is true and correct to the best of my belief.</p> <p>Date of Survey</p> <p>Signature and Seal of Professional Surveyor:</p> <p>Certificate Number</p>

District I
PO Box 1980, Hobbs, NM 88241-1980
District II
PO Drawer DD, Artesia, NM 88211-0719
District III
1000 Rio Brazos Rd., Aztec, NM 87410
District IV
PO Box 2088, Santa Fe, NM 87504-2088

State of New Mexico
Energy, Minerals & Natural Resources Department

OIL CONSERVATION DIVISION
PO Box 2088
Santa Fe, NM 87504-2088

Form C-101
Revised February 10, 1994
Instructions on back
Submit to Appropriate District Office
State Lease - 6 Copies
Fee Lease - 5 Copies

☐ AMENDED REPORT

APPLICATION FOR PERMIT TO DRILL, RE-ENTER, DEEPEN, PLUGBACK, OR ADD A ZONE

¹ Operator Name and Address. CROSS TIMBERS OPERATING COMPANY 3000 N. Garfield, Suite 175 Midland, Texas 79705		² OGRID Number 005380
		³ API Number 30 - 0 25-28036
⁴ Property Code 002198	⁵ Property Name Moby	⁶ Well No. 1

⁷ Surface Location

UL or lot no.	Section	Township	Range	Lot Ida	Feet from the	North/South line	Feet from the	East/West line	County
D	7	20S	38E		810	North	330	West	Lea

⁸ Proposed Bottom Hole Location If Different From Surface

UL or lot no.	Section	Township	Range	Lot Ida	Feet from the	North/South line	Feet from the	East/West line	County

⁹ Proposed Pool 1 Monument Tubb (47090)	¹⁰ Proposed Pool 2
---	-------------------------------

¹¹ Work Type Code P	¹² Well Type Code O	¹³ Cable/Rotary —	¹⁴ Lease Type Code P	¹⁵ Ground Level Elevation 3,562'
¹⁶ Multiple No	¹⁷ Proposed Depth 6,800'	¹⁸ Formation Tubb	¹⁹ Contractor —	²⁰ Spud Date —

²¹ Proposed Casing and Cement Program

Hole Size	Casing Size	Casing weight/foot	Setting Depth	Sacks of Cement	Estimated TOC
12-1/4"	8-5/8"	24	1,500'	800	Surface
7-7/8"	5-1/2"	17 & 15.5	7,063'	600	3,480'

²² Describe the proposed program. If this application is to DEEPEN or PLUG BACK give the data on the present productive zone and proposed new productive zone. Describe the blowout prevention program, if any. Use additional sheets if necessary.

1. MIRU pulling unit. Pull rods & pump. Install double ram BOP. Pull tubing.
2. Run GR/CCL correlation log. Set CIBP @ $\pm 6,785'$ above Drinkard perfs fr/6,826'-6,885'.
3. Perforate Tubb fr/6,502'-6,596' (ttl 20 holes).
4. Acidize Tubb perforations w/1,650 gals 15% NEFE HCL acid & frac w/36,000 gals X-linked gel carrying 155,000# 20/40 Ottawa Sand.
5. Run completion equipment. Flow or put on rod pump.

²³ I hereby certify that the information given above is true and complete to the best of my knowledge and belief.

Signature:

Ray F. Martin

Printed name:

Ray F. Martin

Title:

Operations Engineer

Date:

1-30-97

Phone:

(915) 682-8873

OIL CONSERVATION DIVISION

Approved by:

Title:

Approval Date:

Expiration Date:

Conditions of Approval:

Attached ☐

District I
PO Box 1908, Hobbs, NM 88241-1908
District II
PO Drawer DD, Artesia, NM 88211-0719
District III
1000 Rio Brazos Rd., Aztec, NM 87410
District IV
PO Box 2088, Santa Fe, NM 87504-2088

State of New Mexico
Energy, Minerals & Natural Resources Department

OIL CONSERVATION DIVISION
PO Box 2088
Santa Fe, NM 87504-2088

Form C-102
Revised February 10, 1994
Instructions on back
Submit to Appropriate District Office
State Lease - 4 Copies
Fee Lease - 3 Copies

☐ AMENDED REPORT

WELL LOCATION AND ACREAGE DEDICATION PLAT

1 APT Number 30-025-28036		1 Pool Code 47090		1 Pool Name Monument Tubb	
1 Property Code 002198		1 Property Name Moby			1 Well Number 1
1 OGRID No. 005380		1 Operator Name CROSS TIMBERS OPERATING COMPANY			1 Elevation 3,562' GR

10 Surface Location

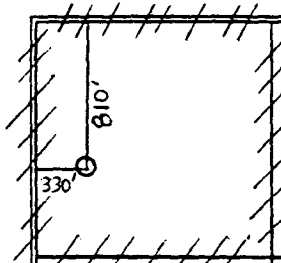
UL or lot no.	Section	Township	Range	Lot Ida	Feet from the	North/South line	Feet from the	East/West line	County
D	7	20S	38E		810	North	330	West	Lea

11 Bottom Hole Location If Different From Surface

UL or lot no.	Section	Township	Range	Lot Ida	Feet from the	North/South line	Feet from the	East/West line	County

12 Dedication Acres 40	13 Joint or Infill N	14 Consolidation Code	15 Order No.
---------------------------	-------------------------	-----------------------	--------------

NO ALLOWABLE WILL BE ASSIGNED TO THIS COMPLETION UNTIL ALL INTERESTS HAVE BEEN CONSOLIDATED
OR A NON-STANDARD UNIT HAS BEEN APPROVED BY THE DIVISION

				<p>17 OPERATOR CERTIFICATION</p> <p>I hereby certify that the information contained herein is true and complete to the best of my knowledge and belief.</p> <p><u>Ray F. Martin</u> Signature <u>Ray F. Martin</u> Printed Name <u>Operations Engineer</u> Title <u>1-30-97</u> Date</p>
				<p>18 SURVEYOR CERTIFICATION</p> <p>I hereby certify that the well location shown on this plat was plotted from field notes of actual surveys made by me or under my supervision, and that the same is true and correct to the best of my belief.</p> <p>_____ Date of Survey _____ Signature and Seal of Professional Surveyor:</p> <p>_____ Certificate Number</p>

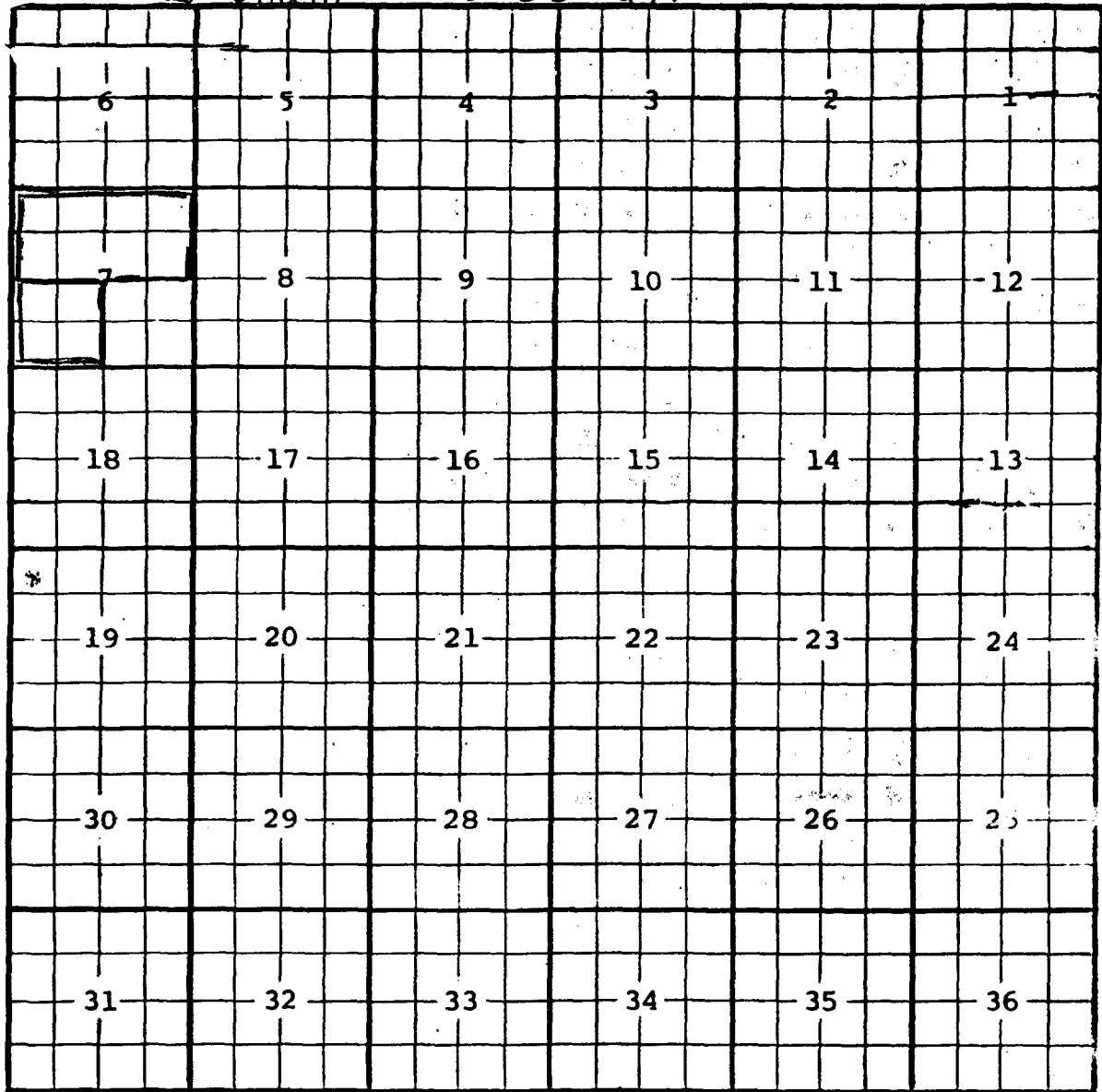
County Lea

Pool Monument-Tubb

TOWNSHIP 20 South

Range 38 East

NMPM



Ext: SW 1/4 Sec. 7 (R-10342, 4-24-95) Ext: N 1/2 Sec. 7 (R-10556, 3-11-96)

Handwritten notes and signatures on lined paper.

CMD :
OG5SECT

ONGARD
INQUIRE LAND BY SECTION

03/31/97 13:29:25
OGOMES -EME3
PAGE NO: 1

Sec : 07 Twp : 20S Rng : 38E Section Type : NORMAL

1 40.63 Fee owned A	C 40.00 Fee owned A	B 40.00 Fee owned A	A 40.00 Fee owned A
2 40.59 Federal owned A	F 40.00 Fee owned A A	G 40.00 Fee owned P P	H 40.00 Fee owned P P

PF01 HELP	PF02	PF03 EXIT	PF04 GoTo	PF05	PF06
PF07 BKWD	PF08 FWD	PF09 PRINT	PF10 SDIV	PF11	PF12

CMD :
OG5SECT

ONGARD
INQUIRE LAND BY SECTION

03/31/97 13:53:41
OGOMES -EME3
PAGE NO: 2

Sec : 07 Twp : 20S Rng : 38E Section Type : NORMAL

3 40.57 Federal owned A A	K 40.00 Fee owned A A	J 40.00 Fee owned A	I 40.00 Fee owned A
4 40.53 Federal owned A A	N 40.00 Fee owned A A	O 40.00 Fee owned A	P 40.00 Fee owned A

PF01 HELP
PF07 BKWD

PF02
PF08 FWD

PF03 EXIT
PF09 PRINT

PF04 GoTo
PF10 SDIV

PF05
PF11

PF06
PF12