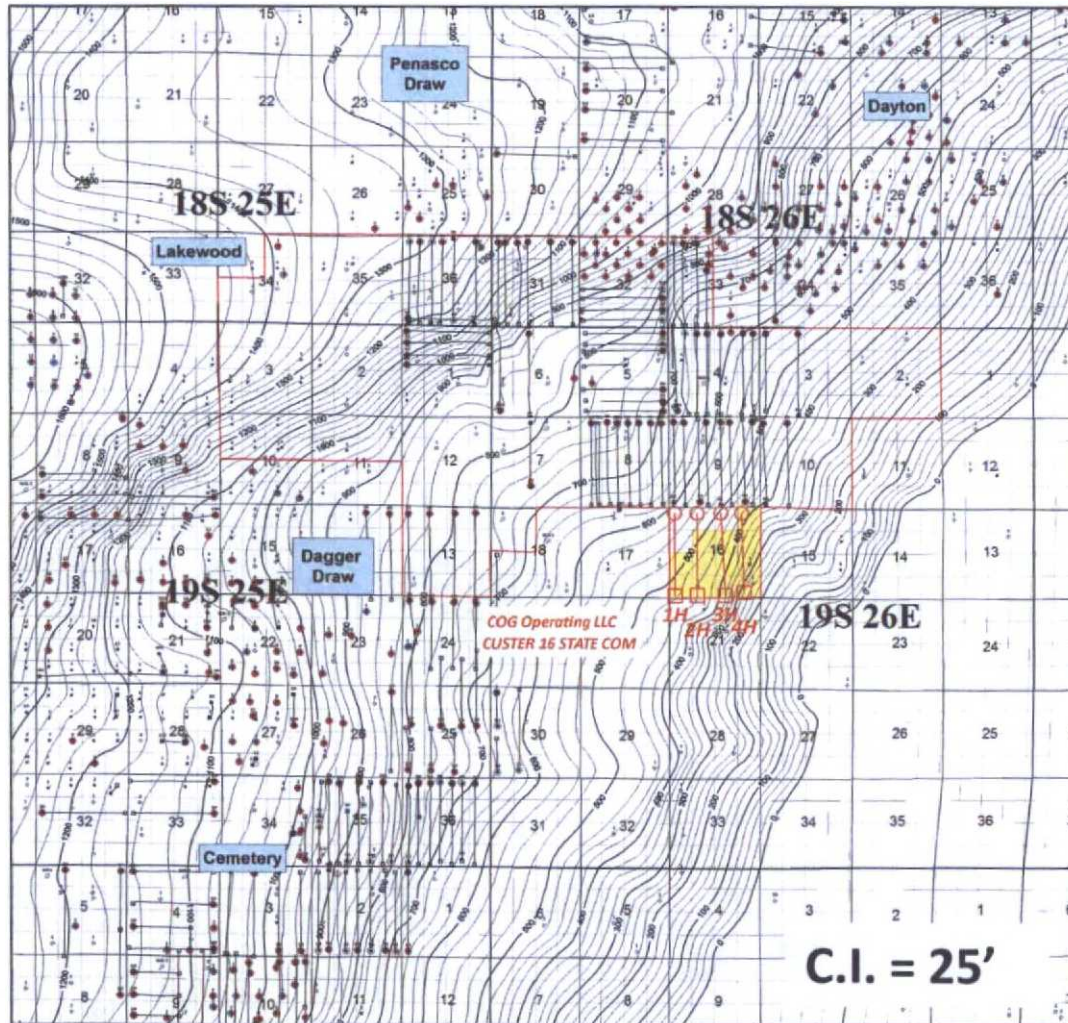






# Lakewood Area - Structure Map T/ Paddock



## Map Legend

-  Paddock Producer
-  Blinbry Producer

-  BHL COG - Horizontal Location Custer 16 State Com
-  SHL #1H, #2H, #3H and #4H



**Concho Acreage**



BEFORE THE OIL CONVERSION  
DIVISION  
Santa Fe, New Mexico  
Exhibit No. 15  
Submitted by: COG OPERATING  
Hearing Date: December 17, 2015